

WOLFE COUNTY
MOUNTAIN PARKWAY EXTENSION
ITEM NO. 10-168.00

CROSS SECTIONS
ALTERNATE 2

PRELIMINARY LINE AND GRADE
NOVEMBER 21, 2014

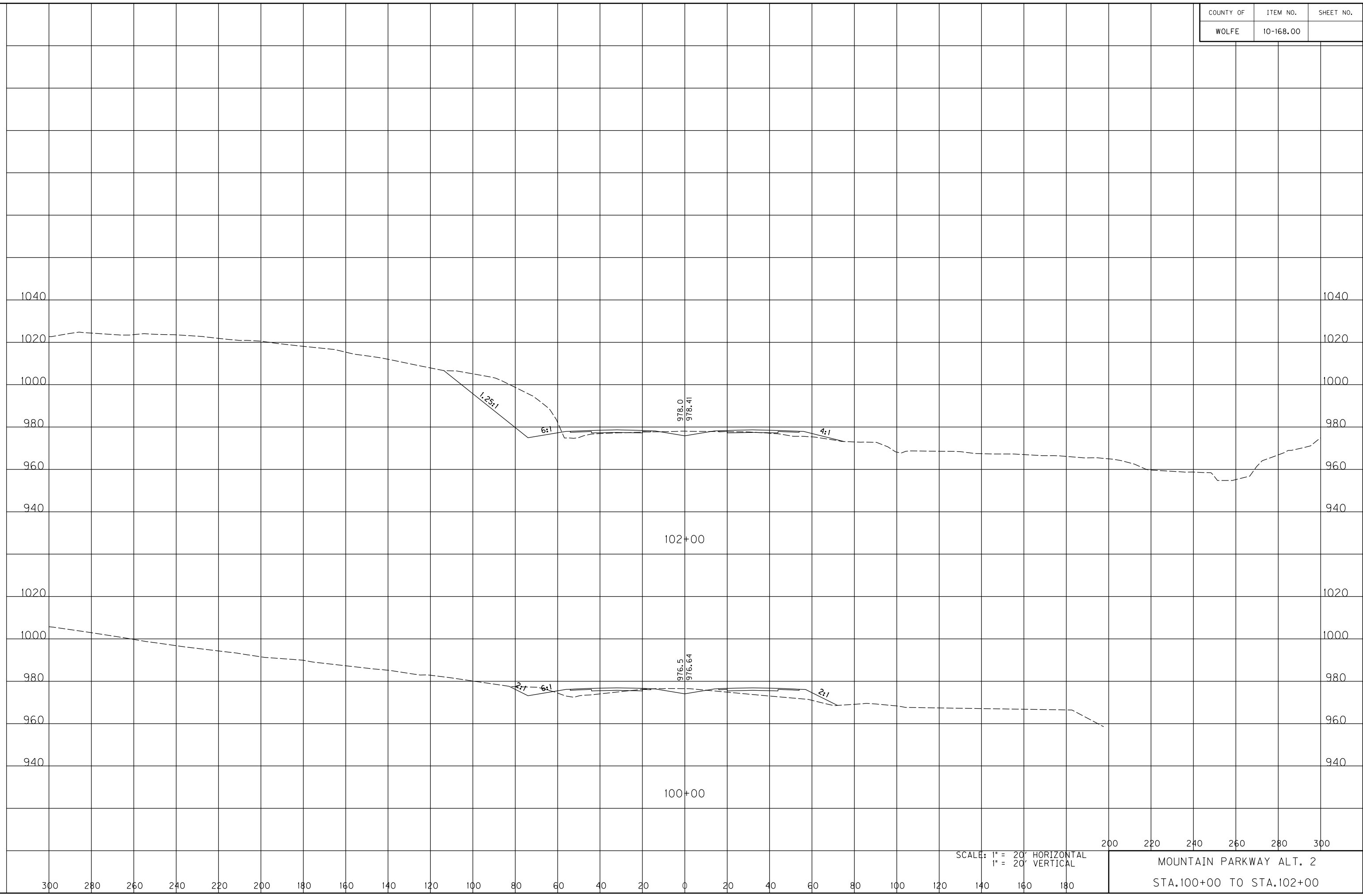
COUNTY OF	ITEM NO.	SHEET NO.
WOLFE	10-168.00	

FILE NAME: C:\PWORKING\PITT\DI142456\XSEC ALT 2 HDR.DGN

USER: owestcot
DATE PLOTTED: November 14, 2014

E-SHEET NAME:

MicroStation v8.11.9.578



SCALE: 1" = 20' HORIZONTAL
1" = 20' VERTICAL

200 220 240 260 280 300
MOUNTAIN PARKWAY ALT. 2
STA. 100+00 TO STA. 102+00

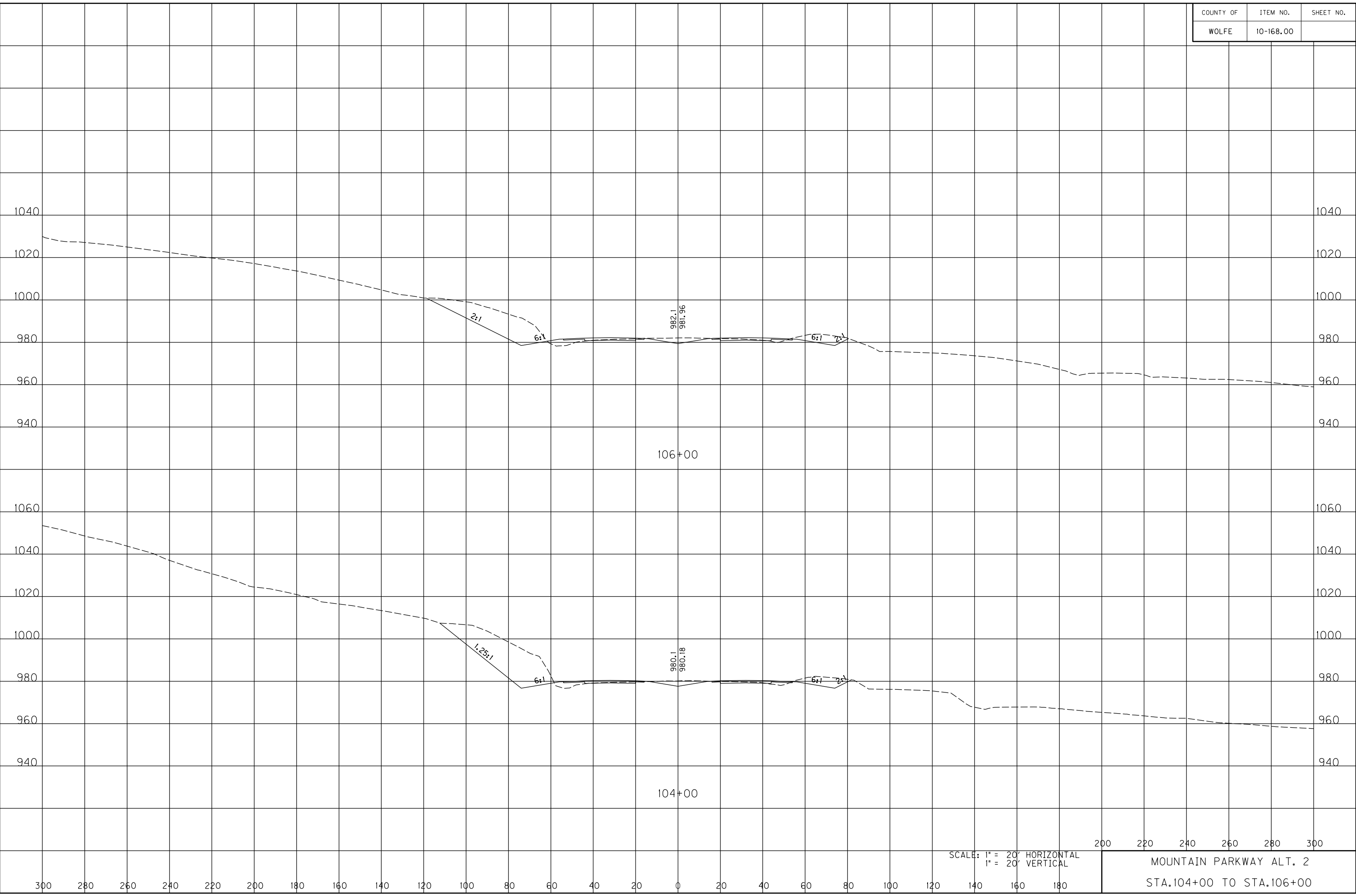
COUNTY OF	ITEM NO.	SHEET NO.
WOLFE	10-168.00	

FILE NAME: C:\PWORKING\PITT\DI42456\XSEC ALT 2 HDR.DGN

USER: owestcot
DATE PLOTTED: November 14, 2014

E-SHEET NAME:

MicroStation v8.11.9.578



SCALE: 1" = 20' HORIZONTAL
1" = 20' VERTICAL

200 220 240 260 280 300

MOUNTAIN PARKWAY ALT. 2
STA. 104+00 TO STA. 106+00

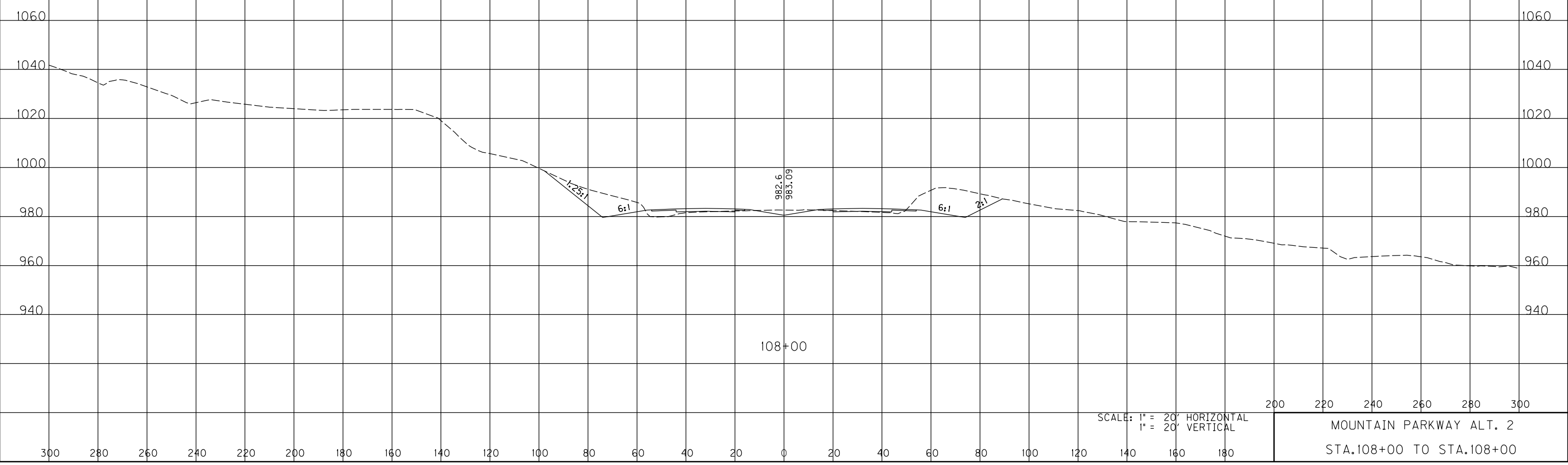
COUNTY OF	ITEM NO.	SHEET NO.
WOLFE	10-168.00	

FILE NAME: C:\PWORKING\PITT\DI142456\XSEC ALT 2 HDR.DGN

USER: owestcot
DATE PLOTTED: November 14, 2014

E-SHEET NAME:

MicroStation v8.11.9.578



SCALE: 1" = 20' HORIZONTAL
1" = 20' VERTICAL

MOUNTAIN PARKWAY ALT. 2
STA.108+00 TO STA.108+00

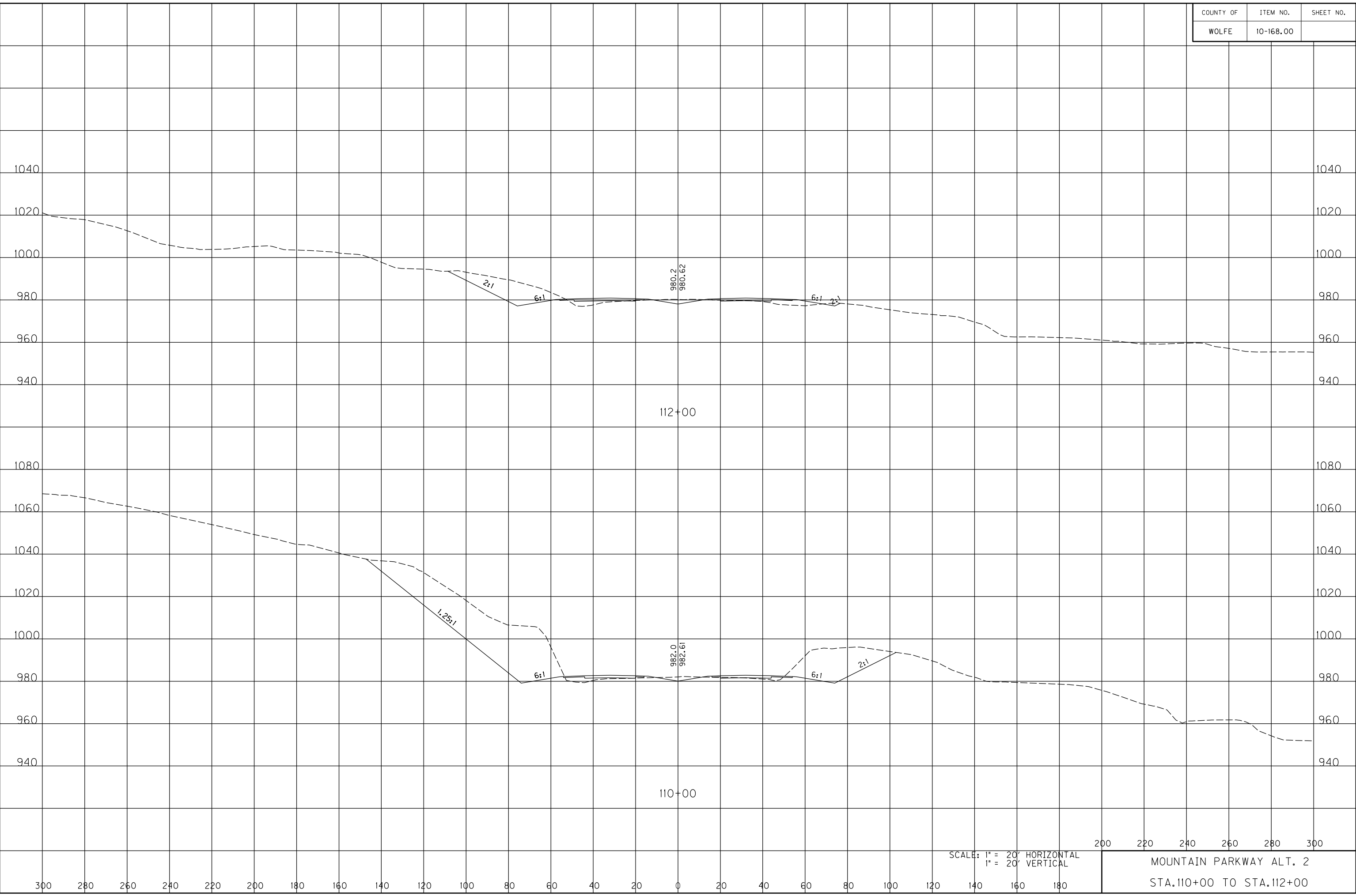
COUNTY OF	ITEM NO.	SHEET NO.
WOLFE	10-168.00	

FILE NAME: C:\PWORKING\PITT\DI142456\XSEC ALT 2 HDR.DGN

USER: awestcot
DATE PLOTTED: November 14, 2014

E-SHEET NAME:

MicroStation v8.11.9.578



SCALE: 1" = 20' HORIZONTAL
1" = 20' VERTICAL

200 220 240 260 280 300

MOUNTAIN PARKWAY ALT. 2
STA. 110+00 TO STA. 112+00

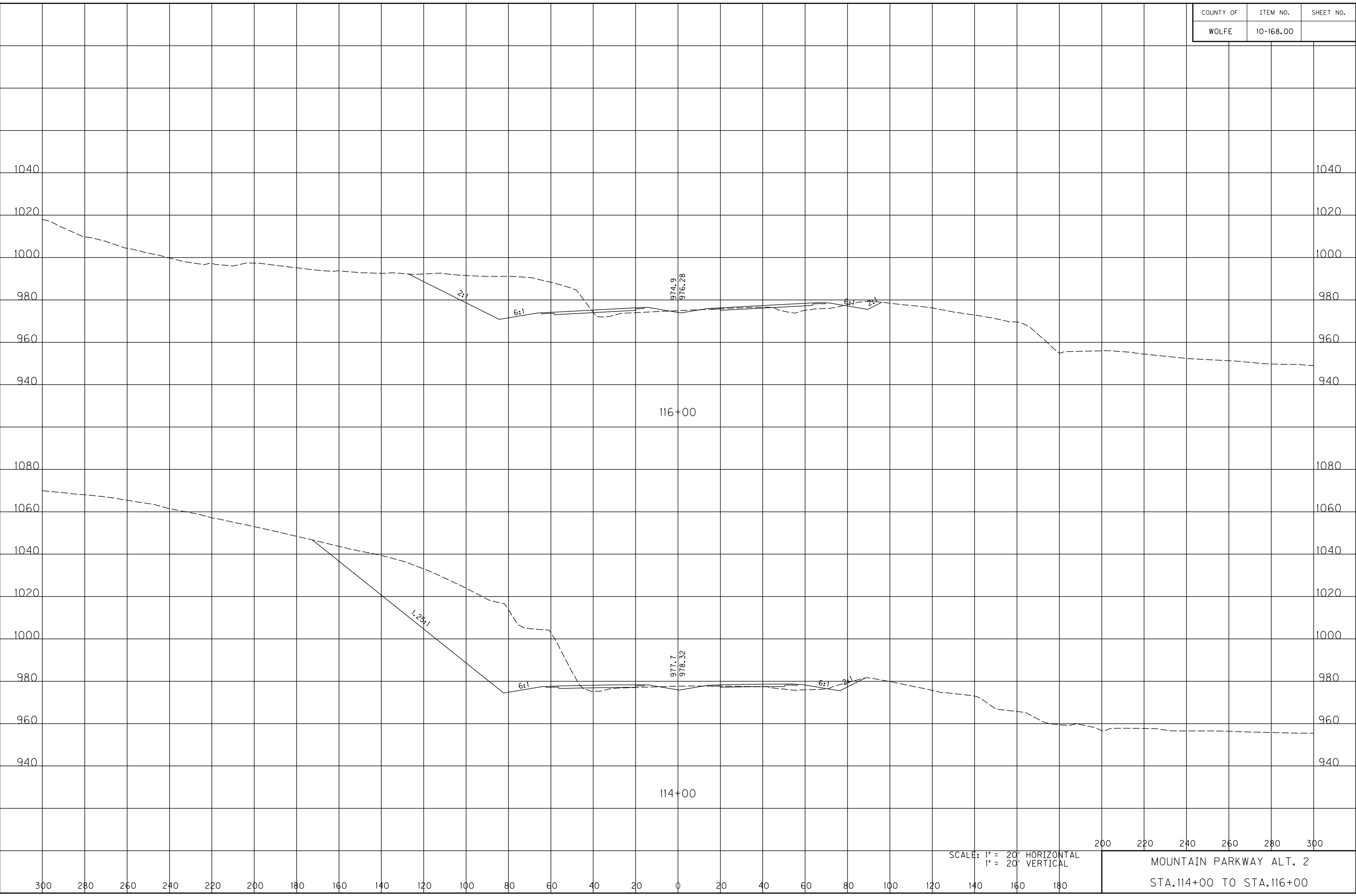
COUNTY OF	ITEM NO.	SHEET NO.
WOLFE	10-168.00	

FILE NAME: C:\PWORKING\PITT\DI142456\XSEC ALT 2 HDR.DGN

USER: awestcot
DATE PLOTTED: November 14, 2014

E-SHEET NAME:

MicroStation v8.11.9.578



SCALE: 1" = 20' HORIZONTAL
1" = 20' VERTICAL

200 220 240 260 280 300

MOUNTAIN PARKWAY ALT. 2
STA. 114+00 TO STA. 116+00

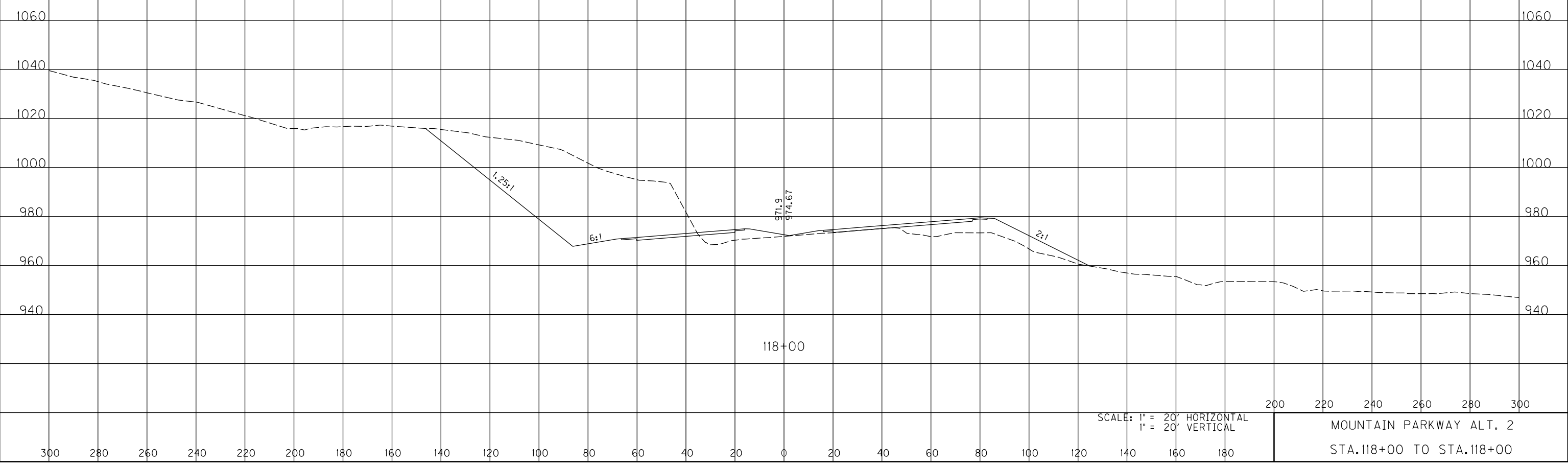
COUNTY OF	ITEM NO.	SHEET NO.
WOLFE	10-168.00	

FILE NAME: C:\PWORKING\PITT\DI42456\XSEC ALT 2 HDR.DGN

USER: awestcot
DATE PLOTTED: November 14, 2014

E-SHEET NAME:

MicroStation v8.11.9.578



SCALE: 1" = 20' HORIZONTAL
1" = 20' VERTICAL

MOUNTAIN PARKWAY ALT. 2
STA. 118+00 TO STA. 118+00

COUNTY OF	ITEM NO.	SHEET NO.
WOLFE	10-168.00	

FILE NAME: C:\PWORKING\PITT\DI142456\XSEC ALT 2 HDR.DGN

USER: owestcot
DATE PLOTTED: November 14, 2014

E-SHEET NAME:

MicroStation v8.11.9.578



SCALE: 1" = 20' HORIZONTAL
1" = 20' VERTICAL

200 220 240 260 280 300

MOUNTAIN PARKWAY ALT. 2
STA.120+00 TO STA.120+00

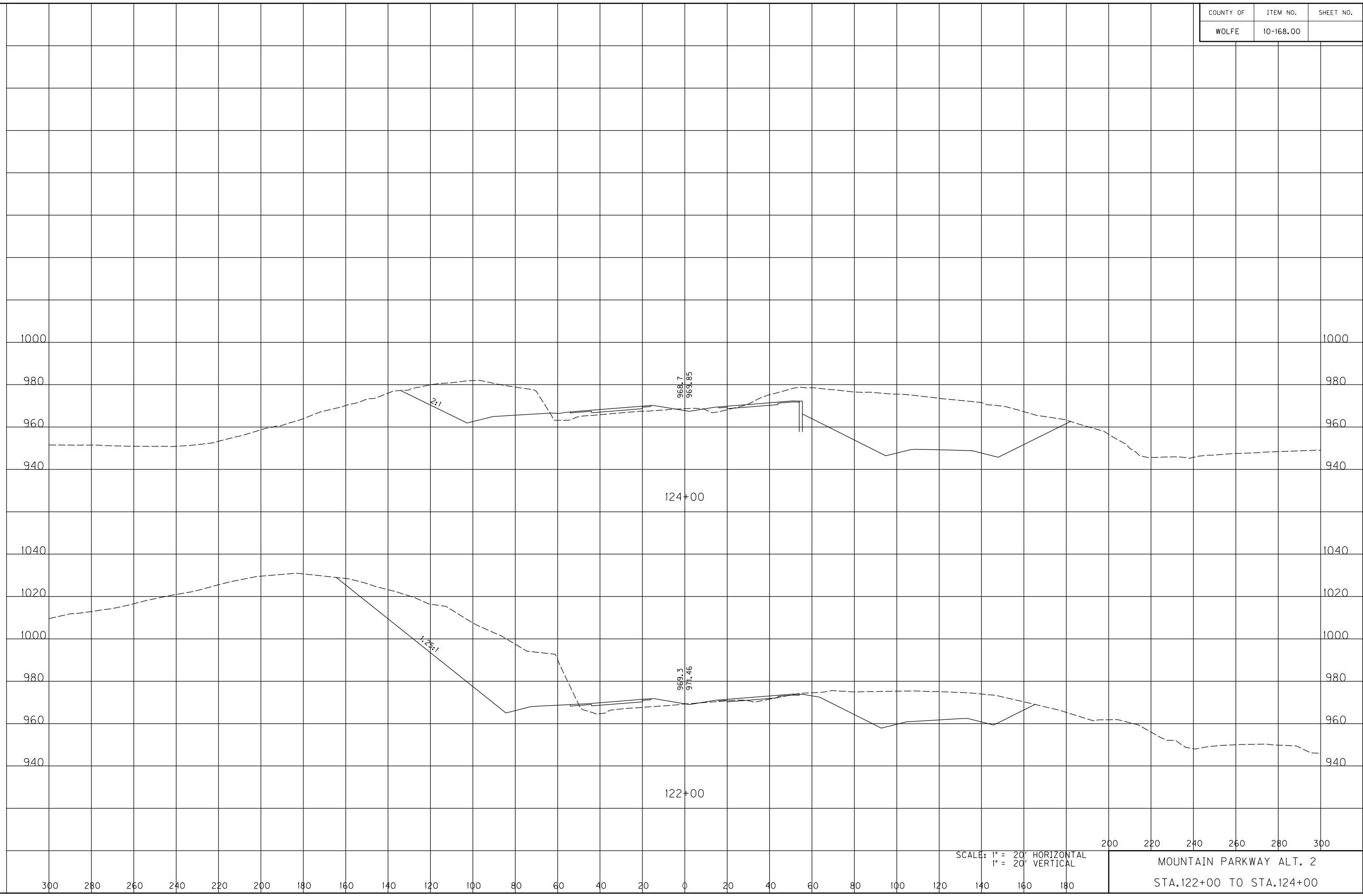
COUNTY OF	ITEM NO.	SHEET NO.
WOLFE	10-168.00	

FILE NAME: C:\PWORKING\PITT\DI142456\XSEC ALT 2 HDR.DGN

USER: awestcot
DATE PLOTTED: November 14, 2014

E-SHEET NAME:

MicroStation v8.11.9.578



SCALE: 1" = 20' HORIZONTAL
1" = 20' VERTICAL

200 220 240 260 280 300

MOUNTAIN PARKWAY ALT. 2
STA. 122+00 TO STA. 124+00

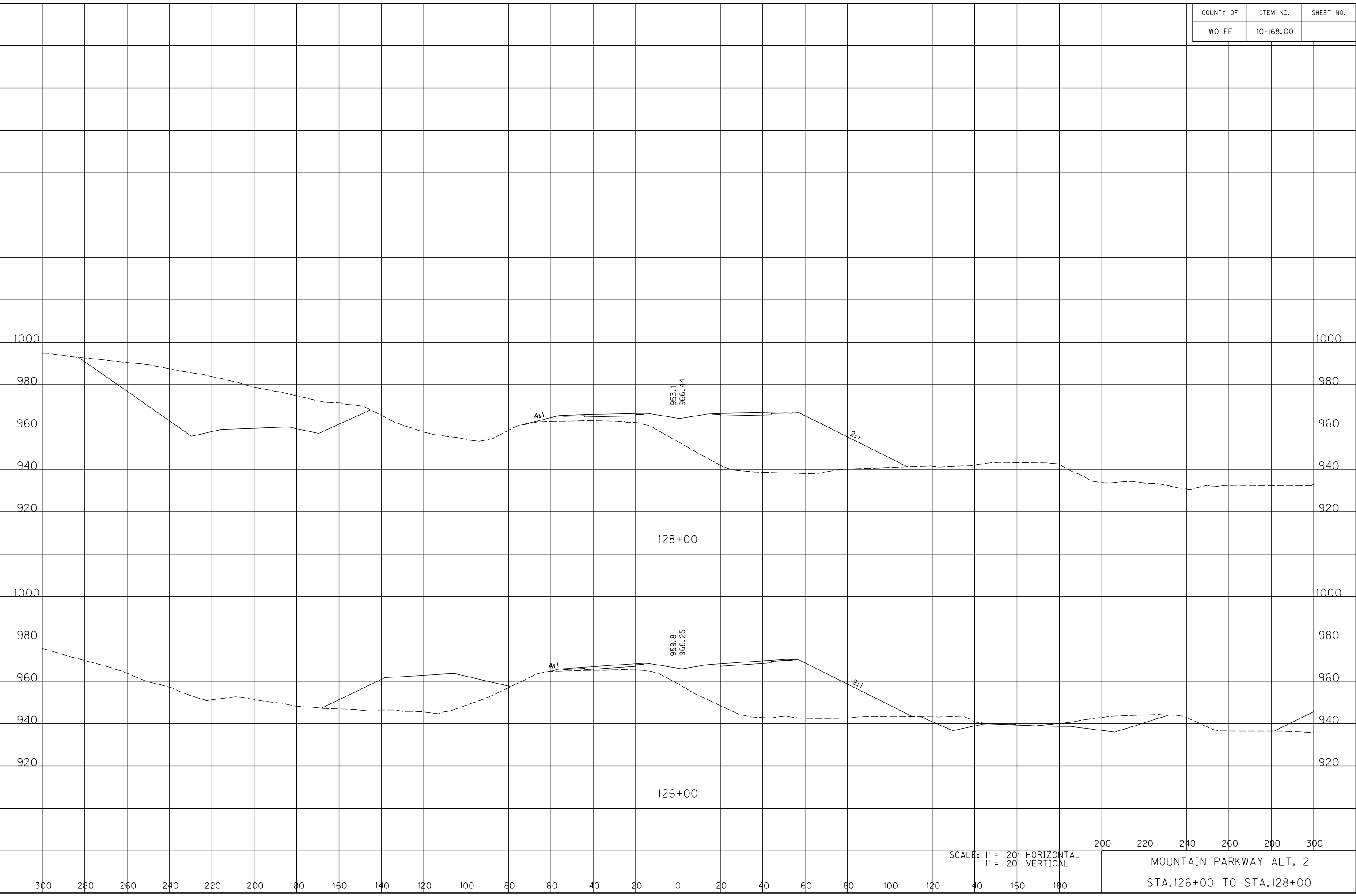
COUNTY OF	ITEM NO.	SHEET NO.
WOLFE	10-168.00	

FILE NAME: C:\PWORKING\PITT\DI42456\XSEC ALT 2 HDR.DGN

USER: owestcot
DATE PLOTTED: November 14, 2014

E-SHEET NAME:

MicroStation v8.11.9.578



SCALE: 1" = 20' HORIZONTAL
1" = 20' VERTICAL

200 220 240 260 280 300
MOUNTAIN PARKWAY ALT. 2
STA. 126+00 TO STA. 128+00

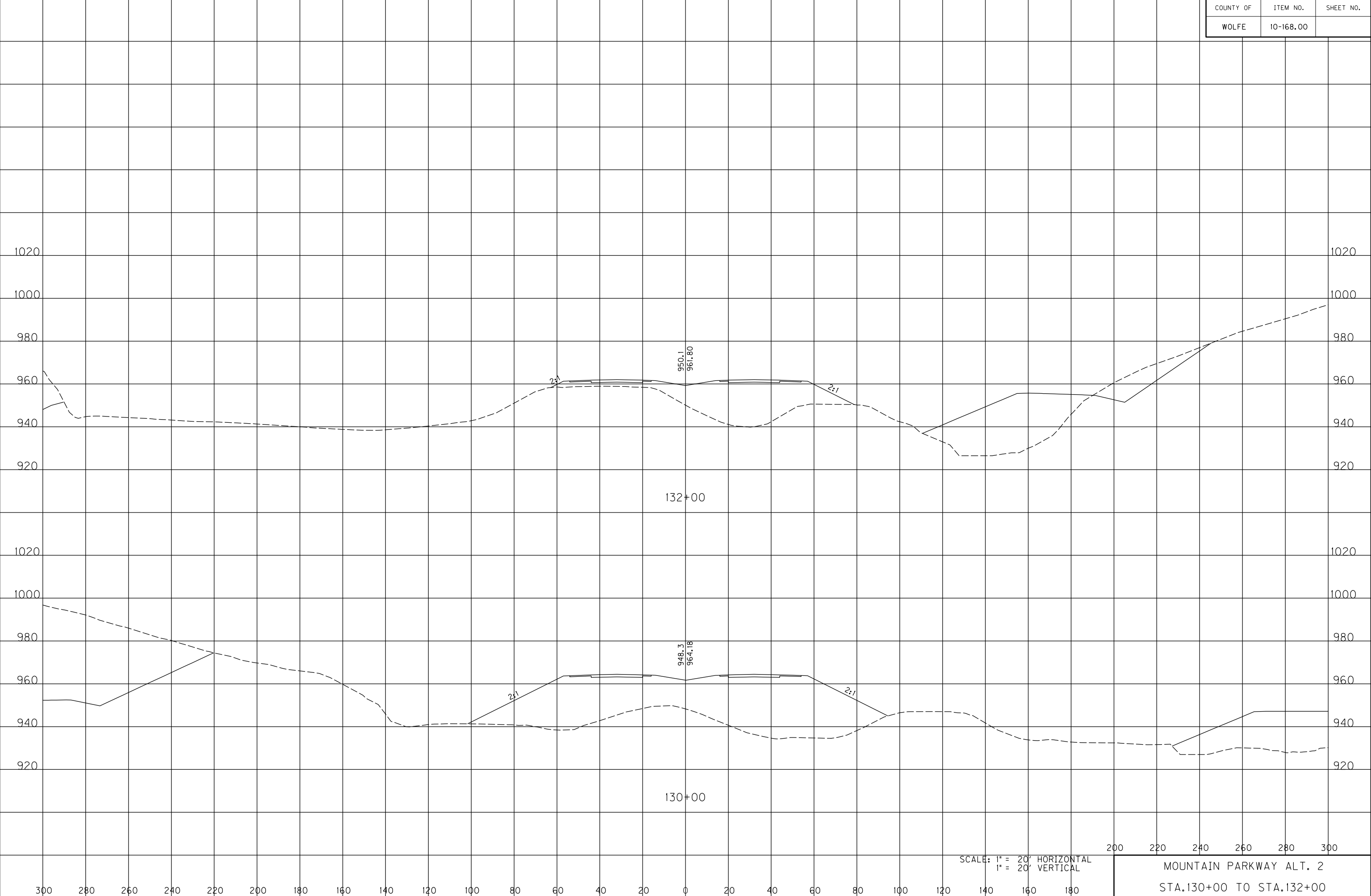
COUNTY OF	ITEM NO.	SHEET NO.
WOLFE	10-168.00	

FILE NAME: C:\PWORKING\PITT\DI142456\XSEC ALT 2 HDR.DGN

USER: awestcot
DATE PLOTTED: November 14, 2014

E-SHEET NAME:

MicroStation v8.11.9.578



SCALE: 1" = 20' HORIZONTAL
1" = 20' VERTICAL

MOUNTAIN PARKWAY ALT. 2
STA. 130+00 TO STA. 132+00

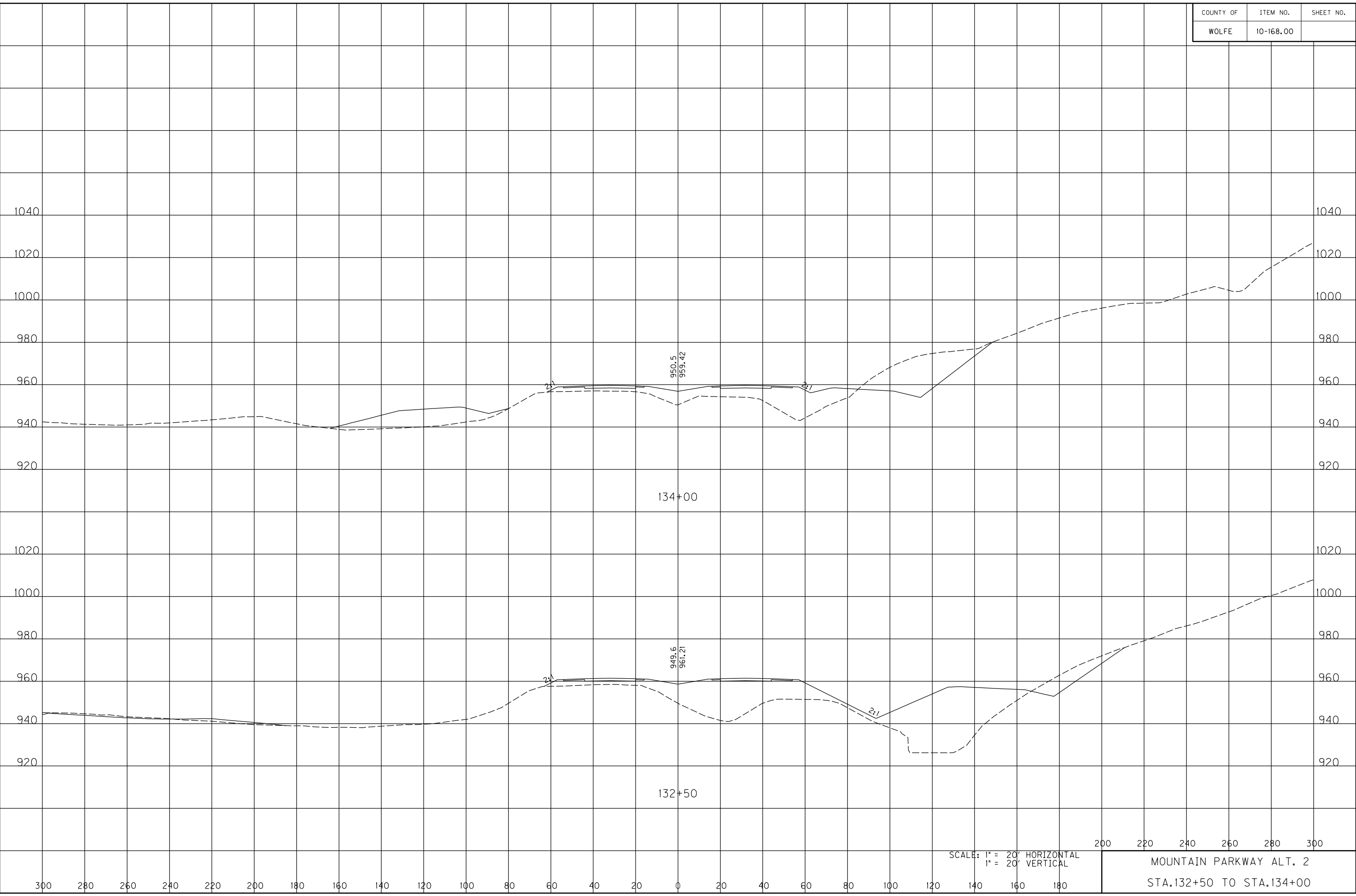
COUNTY OF	ITEM NO.	SHEET NO.
WOLFE	10-168.00	

FILE NAME: C:\PWORKING\PITT\DI142456\XSEC ALT 2 HDR.DGN

USER: owestcot
DATE PLOTTED: November 14, 2014

E-SHEET NAME:

MicroStation v8.11.9.578



SCALE: 1" = 20' HORIZONTAL
1" = 20' VERTICAL

200 220 240 260 280 300

MOUNTAIN PARKWAY ALT. 2
STA. 132+50 TO STA. 134+00

COUNTY OF	ITEM NO.	SHEET NO.
WOLFE	10-168.00	

FILE NAME: C:\PWORKING\PITT\DI42456\XSEC ALT 2 HDR.DGN

USER: owestcot
DATE PLOTTED: November 14, 2014

E-SHEET NAME:

MicroStation v8.11.9.578



SCALE: 1" = 20' HORIZONTAL
1" = 20' VERTICAL

200 220 240 260 280 300
MOUNTAIN PARKWAY ALT. 2
STA. 136+00 TO STA. 136+00

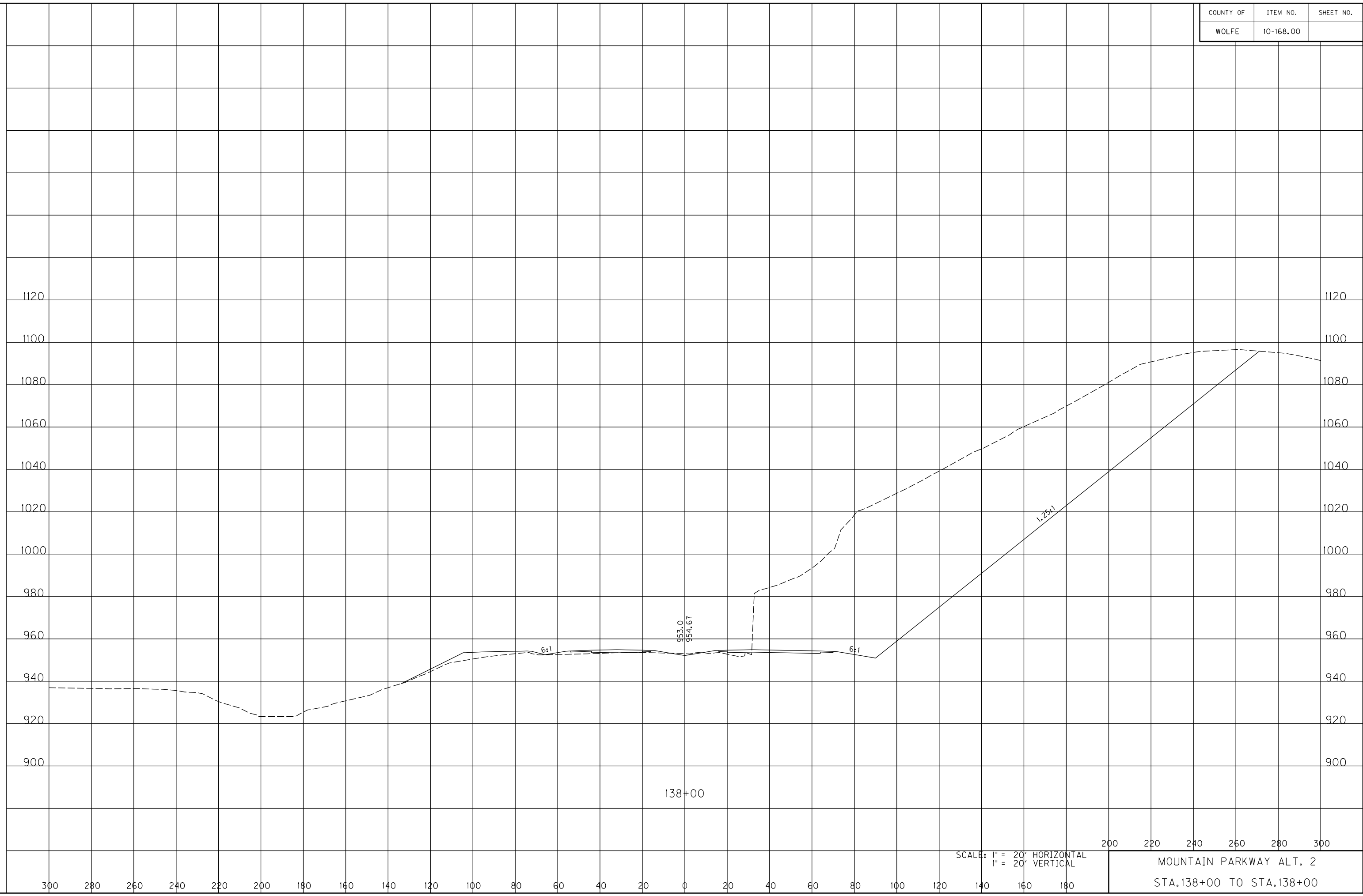
COUNTY OF	ITEM NO.	SHEET NO.
WOLFE	10-168.00	

FILE NAME: C:\PWORKING\PITT\DI142456\XSEC ALT 2 HDR.DGN

USER: owestcot
DATE PLOTTED: November 14, 2014

E-SHEET NAME:

MicroStation v8.11.9.578



SCALE: 1" = 20' HORIZONTAL
1" = 20' VERTICAL

200 220 240 260 280 300
MOUNTAIN PARKWAY ALT. 2
STA. 138+00 TO STA. 138+00

COUNTY OF	ITEM NO.	SHEET NO.
WOLFE	10-168.00	

FILE NAME: C:\PWORKING\PITT\DI42456\XSEC ALT 2 HDR.DGN

USER: owestcot
DATE PLOTTED: November 14, 2014

E-SHEET NAME:

MicroStation v8.11.9.578



SCALE: 1" = 20' HORIZONTAL
1" = 20' VERTICAL

200 220 240 260 280 300

MOUNTAIN PARKWAY ALT. 2
STA.140+00 TO STA.140+00

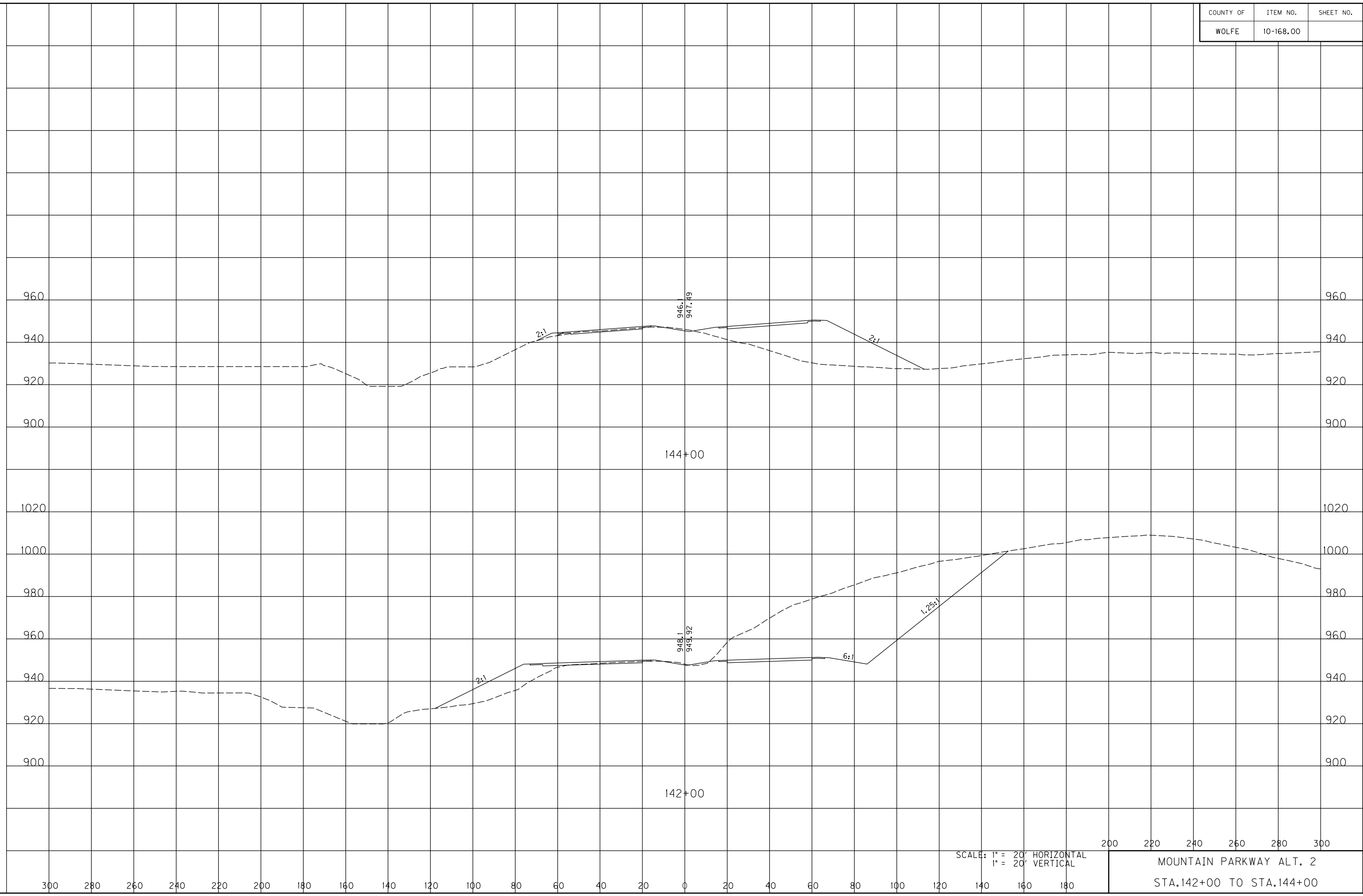
COUNTY OF	ITEM NO.	SHEET NO.
WOLFE	10-168.00	

FILE NAME: C:\PWORKING\PITT\DI142456\XSEC ALT 2 HDR.DGN

USER: owestcot
DATE PLOTTED: November 14, 2014

E-SHEET NAME:

MicroStation v8.11.9.578



SCALE: 1" = 20' HORIZONTAL
1" = 20' VERTICAL

200 220 240 260 280 300

MOUNTAIN PARKWAY ALT. 2
STA. 142+00 TO STA. 144+00

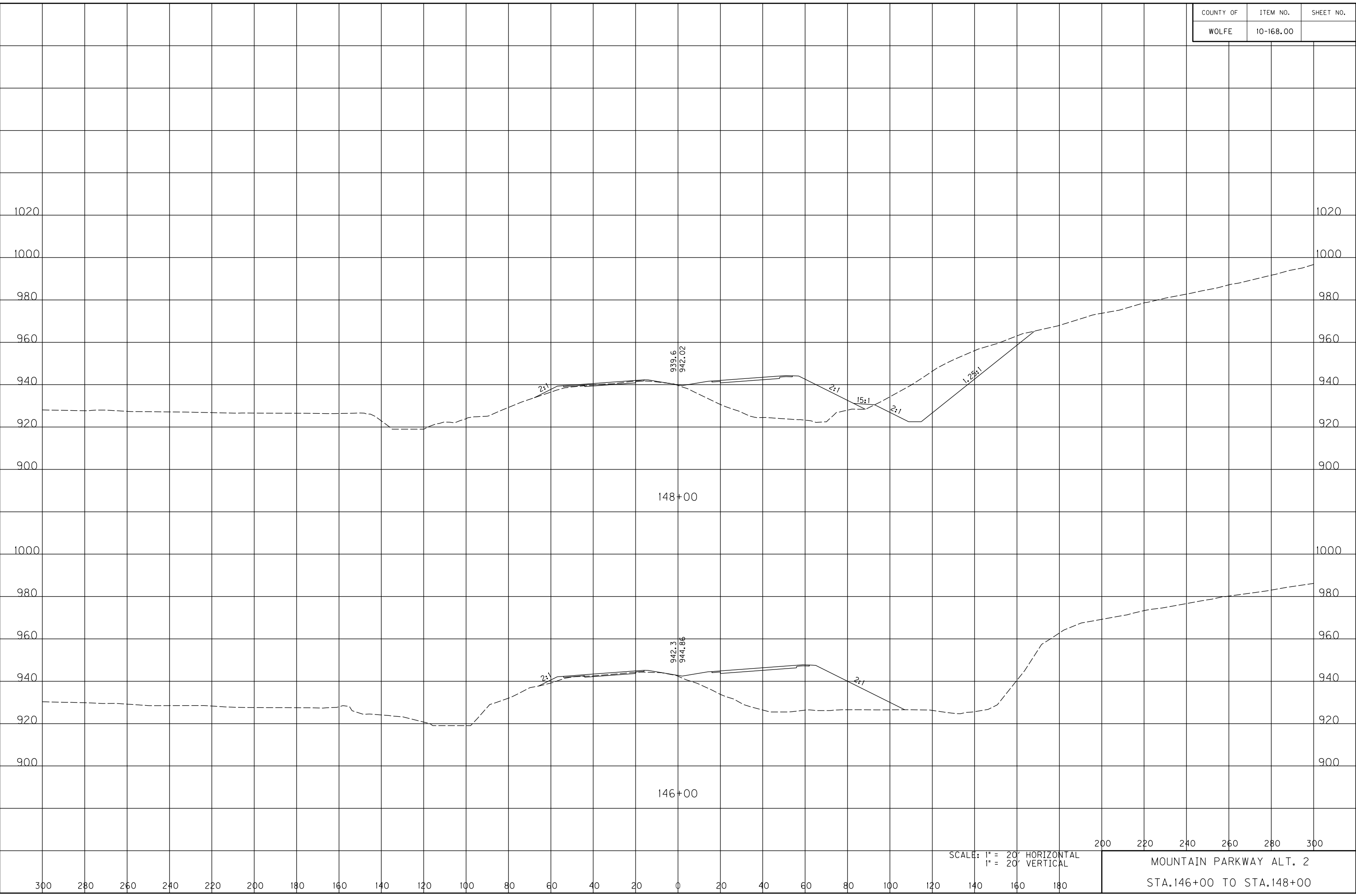
COUNTY OF	ITEM NO.	SHEET NO.
WOLFE	10-168.00	

FILE NAME: C:\PWORKING\PITT\DI142456\XSEC ALT 2 HDR.DGN

USER: awestcot
DATE PLOTTED: November 14, 2014

E-SHEET NAME:

MicroStation v8.11.9.578



SCALE: 1" = 20' HORIZONTAL
1" = 20' VERTICAL

200 220 240 260 280 300

MOUNTAIN PARKWAY ALT. 2
STA. 146+00 TO STA. 148+00

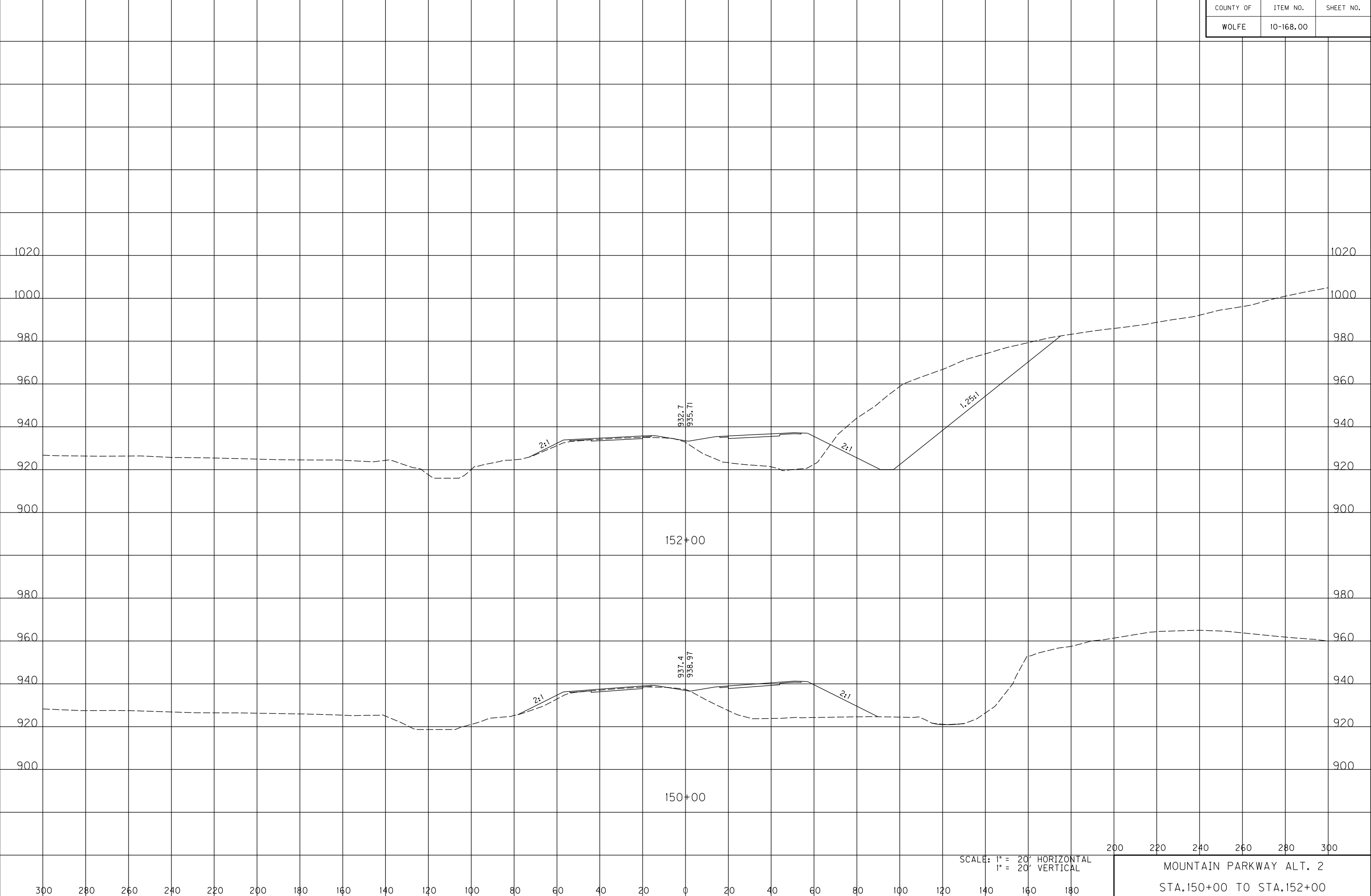
COUNTY OF	ITEM NO.	SHEET NO.
WOLFE	10-168.00	

FILE NAME: C:\PWORKING\PITT\DI142456\XSEC ALT 2 HDR.DGN

USER: owestcot
DATE PLOTTED: November 14, 2014

E-SHEET NAME:

MicroStation v8.11.9.578



SCALE: 1" = 20' HORIZONTAL
1" = 20' VERTICAL

200 220 240 260 280 300

MOUNTAIN PARKWAY ALT. 2
STA. 150+00 TO STA. 152+00

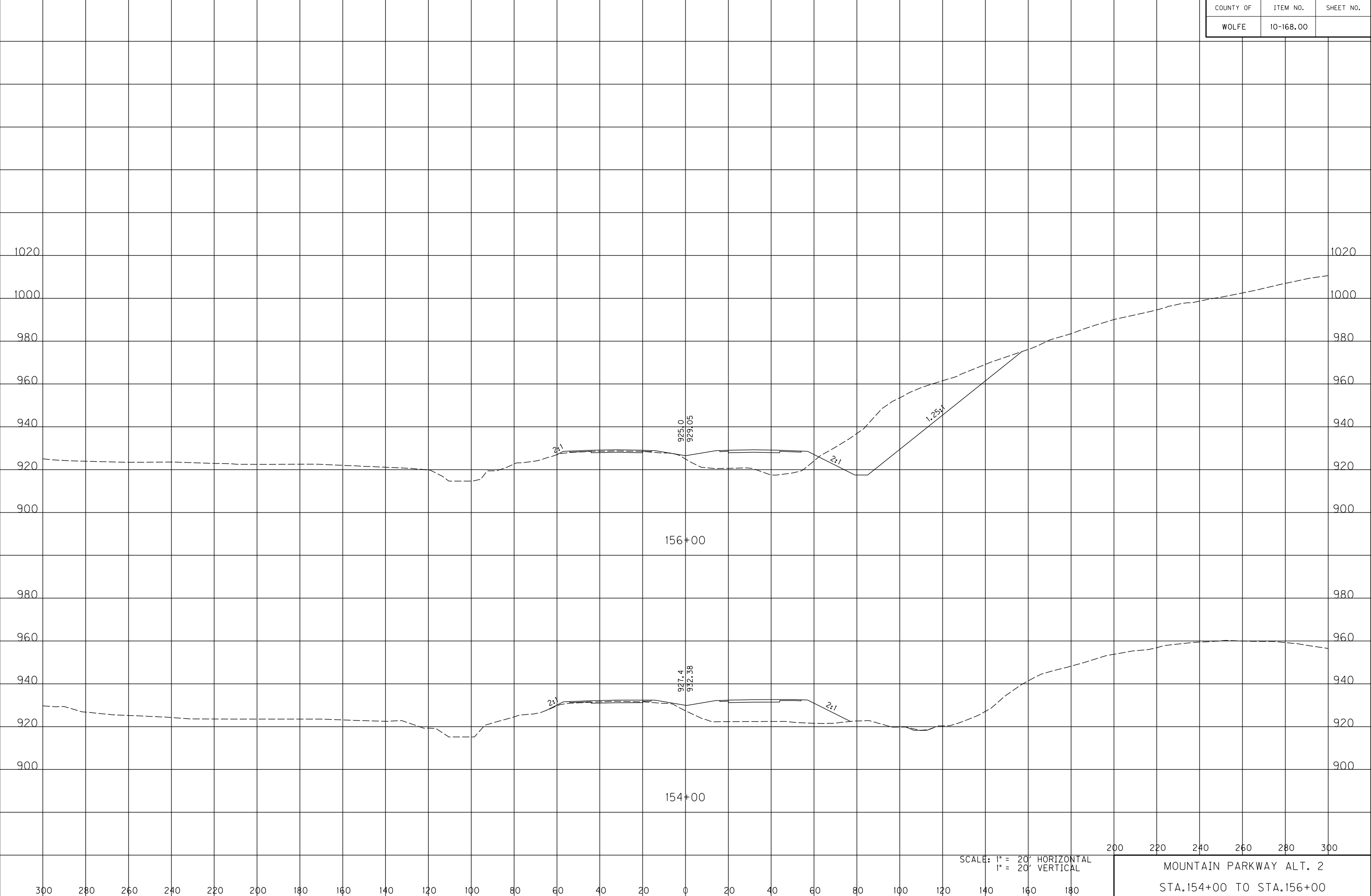
COUNTY OF	ITEM NO.	SHEET NO.
WOLFE	10-168.00	

FILE NAME: C:\PWORKING\PITT\DI142456\XSEC ALT 2 HDR.DGN

USER: awestcot
DATE PLOTTED: November 14, 2014

E-SHEET NAME:

MicroStation v8.11.9.578



SCALE: 1" = 20' HORIZONTAL
1" = 20' VERTICAL

200 220 240 260 280 300
MOUNTAIN PARKWAY ALT. 2
STA. 154+00 TO STA. 156+00

COUNTY OF	ITEM NO.	SHEET NO.
WOLFE	10-168.00	

FILE NAME: C:\PWORKING\PITT\DI42456\XSEC ALT 2 HDR.DGN

USER: owestcot
DATE PLOTTED: November 14, 2014

E-SHEET NAME:

MicroStation v8.11.9.578



SCALE: 1" = 20' HORIZONTAL
1" = 20' VERTICAL

200 220 240 260 280 300

MOUNTAIN PARKWAY ALT. 2
STA. 158+00 TO STA. 158+00

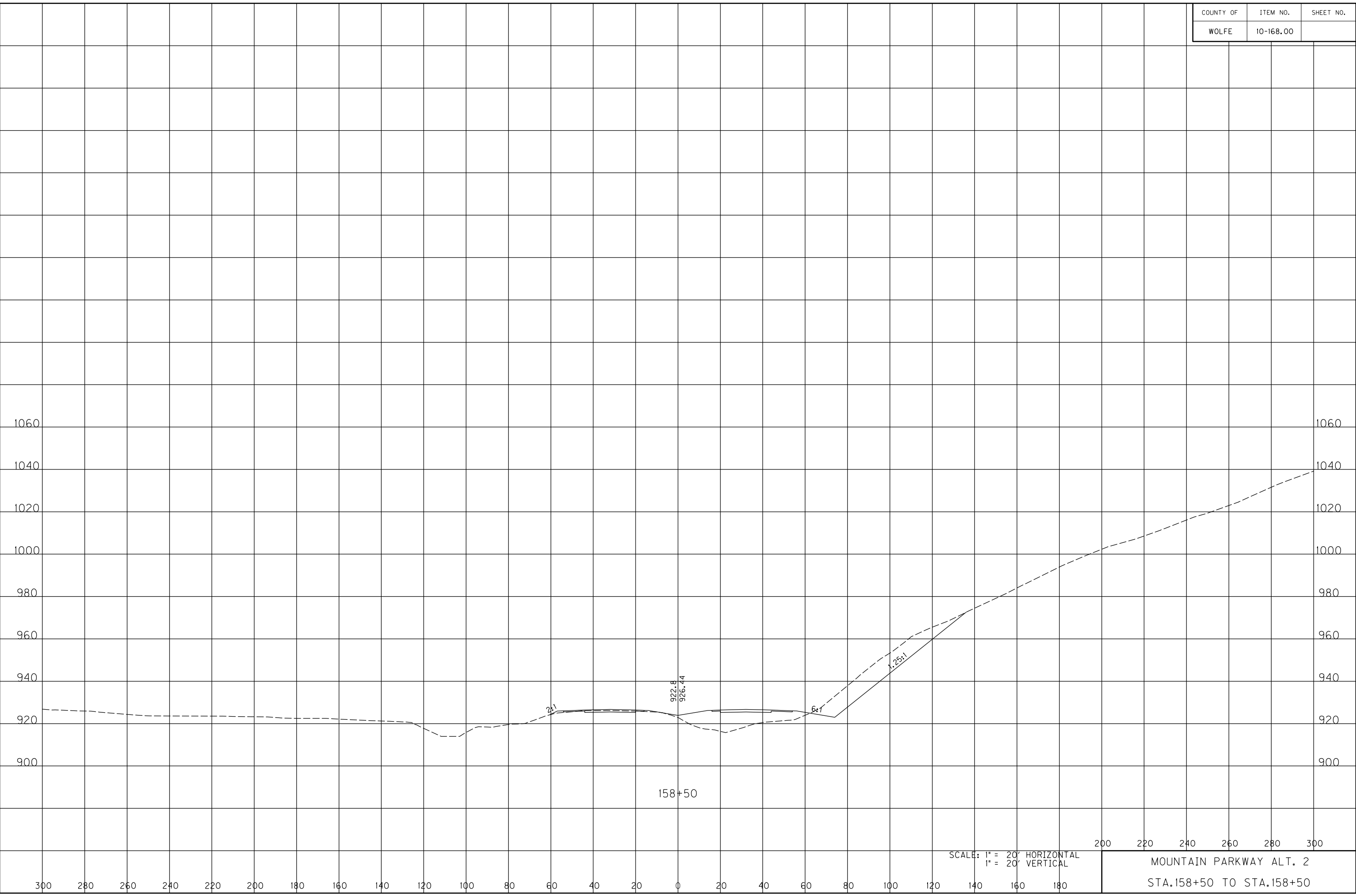
COUNTY OF	ITEM NO.	SHEET NO.
WOLFE	10-168.00	

FILE NAME: C:\PWORKING\PITT\DI142456\XSEC ALT 2 HDR.DGN

USER: owestcot
DATE PLOTTED: November 14, 2014

E-SHEET NAME:

MicroStation v8.11.9.578



SCALE: 1" = 20' HORIZONTAL
1" = 20' VERTICAL

200 220 240 260 280 300

MOUNTAIN PARKWAY ALT. 2
STA. 158+50 TO STA. 158+50

COUNTY OF	ITEM NO.	SHEET NO.
WOLFE	10-168.00	

FILE NAME: C:\PWORKING\PITT\DI142456\XSEC ALT 2 HDR.DGN

USER: owestcot
DATE PLOTTED: November 14, 2014

E-SHEET NAME:

MicroStation v8.11.9.578



300 280 260 240 220 200 180 160 140 120 100 80 60 40 20 0 20 40 60 80 100 120 140 160 180

SCALE: 1" = 20' HORIZONTAL
1" = 20' VERTICAL

200 220 240 260 280 300

MOUNTAIN PARKWAY ALT. 2
STA.160+00 TO STA.160+00

160+00

4:1

6:1

1.25:1

924.1

926.62

1040

1020

1000

980

960

940

920

900

1040

1020

1000

980

960

940

920

900

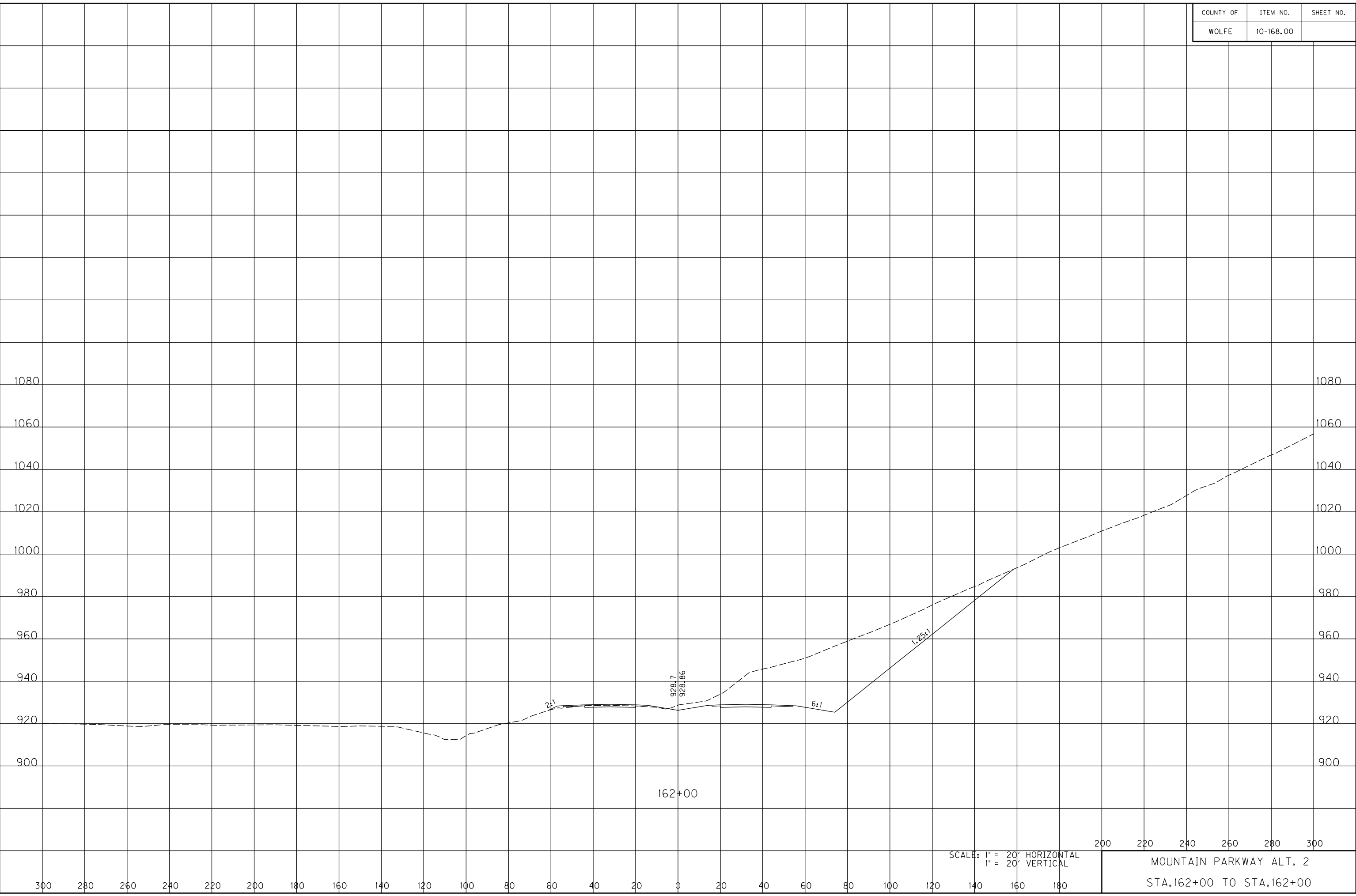
COUNTY OF	ITEM NO.	SHEET NO.
WOLFE	10-168.00	

FILE NAME: C:\PWORKING\PITT\DI142456\XSEC ALT 2 HDR.DGN

USER: owestcot
DATE PLOTTED: November 14, 2014

E-SHEET NAME:

MicroStation v8.11.9.578



300 280 260 240 220 200 180 160 140 120 100 80 60 40 20 0 20 40 60 80 100 120 140 160 180

SCALE: 1" = 20' HORIZONTAL
1" = 20' VERTICAL

200 220 240 260 280 300

MOUNTAIN PARKWAY ALT. 2
STA. 162+00 TO STA. 162+00

COUNTY OF	ITEM NO.	SHEET NO.
WOLFE	10-168.00	

FILE NAME: C:\PWORKING\PITT\DI42456\XSEC ALT 2 HDR.DGN

USER: owestcot
DATE PLOTTED: November 14, 2014

E-SHEET NAME:

MicroStation v8.11.9.578



SCALE: 1" = 20' HORIZONTAL
1" = 20' VERTICAL

200 220 240 260 280 300

MOUNTAIN PARKWAY ALT. 2
STA. 164+00 TO STA. 164+00

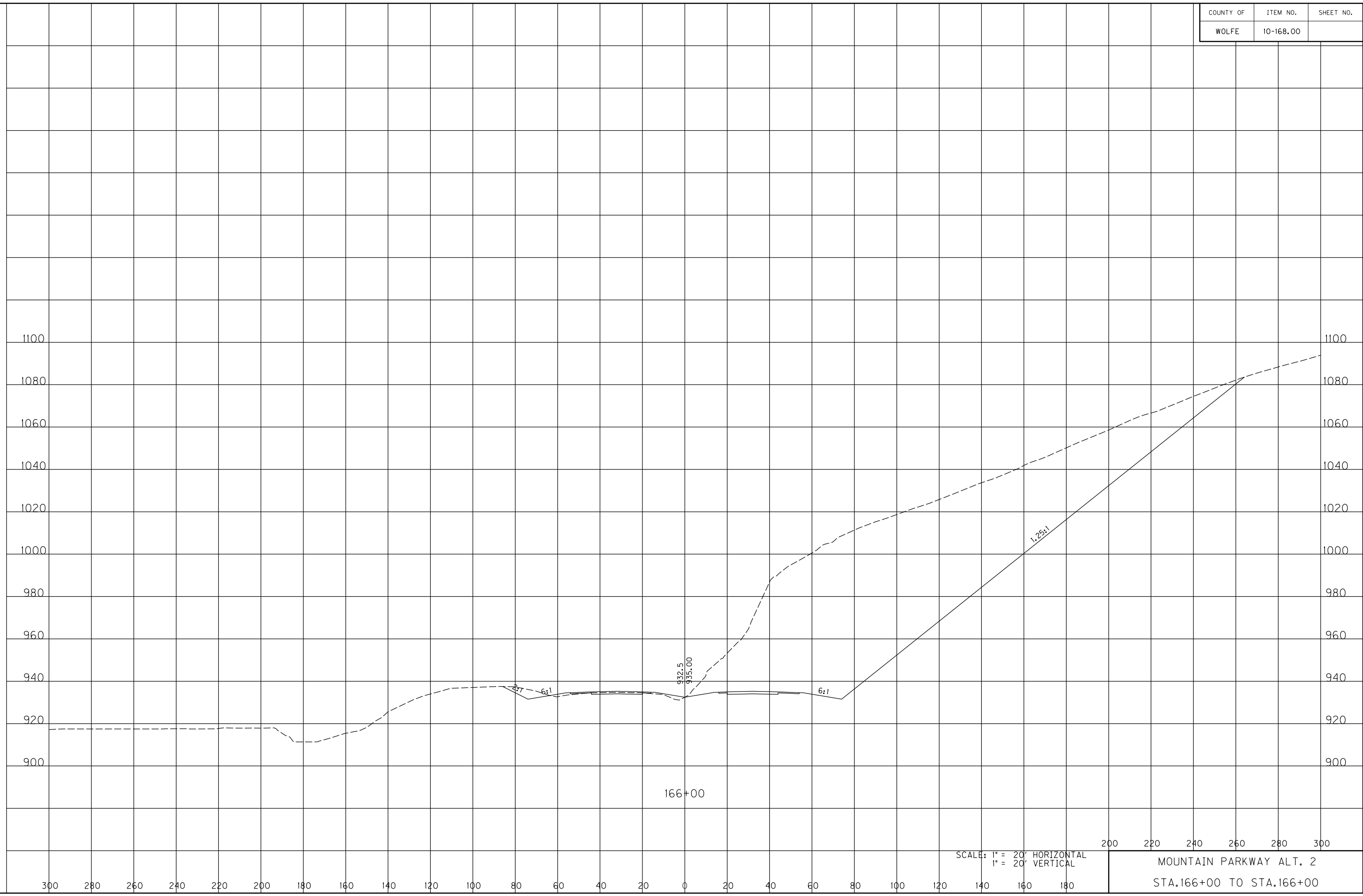
COUNTY OF	ITEM NO.	SHEET NO.
WOLFE	10-168.00	

FILE NAME: C:\PWORKING\PITT\DI142456\XSEC ALT 2 HDR.DGN

USER: owestcot
DATE PLOTTED: November 14, 2014

E-SHEET NAME:

MicroStation v8.11.9.578



300 280 260 240 220 200 180 160 140 120 100 80 60 40 20 0 20 40 60 80 100 120 140 160 180

SCALE: 1" = 20' HORIZONTAL
1" = 20' VERTICAL

200 220 240 260 280 300

MOUNTAIN PARKWAY ALT. 2
STA.166+00 TO STA.166+00

166+00

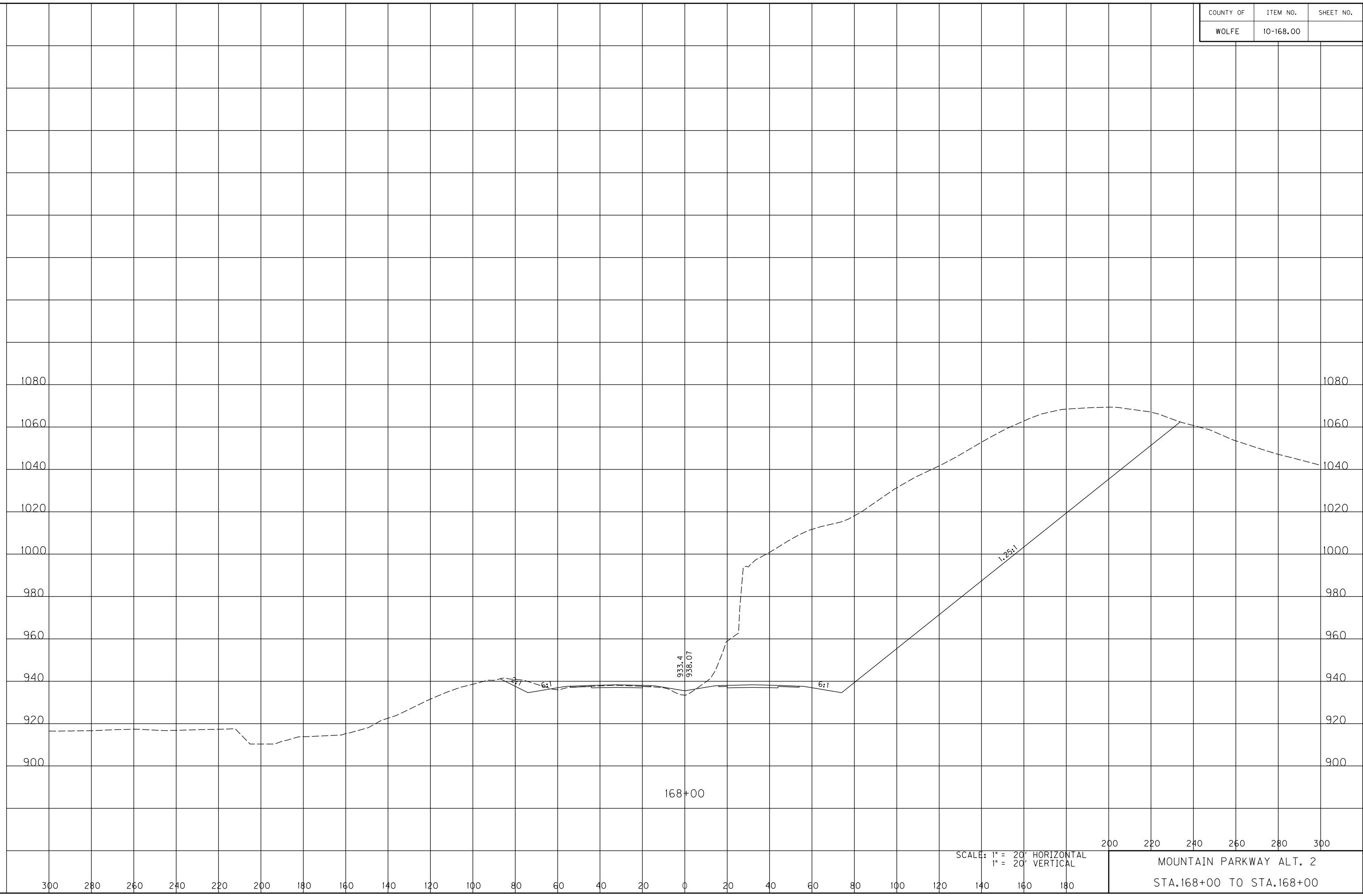
COUNTY OF	ITEM NO.	SHEET NO.
WOLFE	10-168.00	

FILE NAME: C:\PWORKING\PITT\DI142456\XSEC ALT 2 HDR.DGN

USER: owestcot
DATE PLOTTED: November 14, 2014

E-SHEET NAME:

MicroStation v8.11.9.578



300 280 260 240 220 200 180 160 140 120 100 80 60 40 20 0 20 40 60 80 100 120 140 160 180

SCALE: 1" = 20' HORIZONTAL
1" = 20' VERTICAL

200 220 240 260 280 300

MOUNTAIN PARKWAY ALT. 2
STA.168+00 TO STA.168+00

168+00

933.4
936.07

1.25:1

6:1

6:1

4:1

1080

1080

1060

1060

1040

1040

1020

1020

1000

1000

980

980

960

960

940

940

920

920

900

900

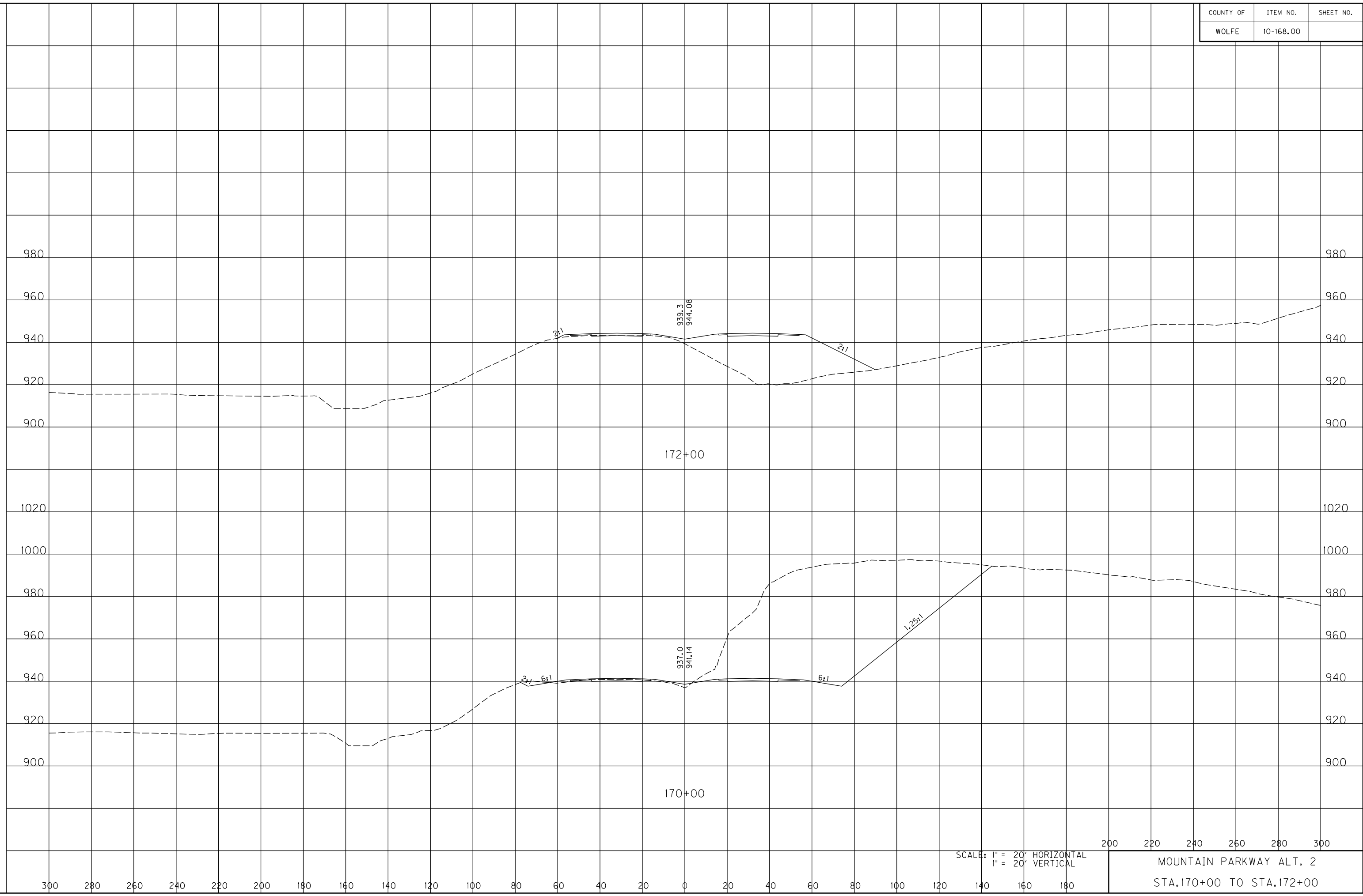
COUNTY OF	ITEM NO.	SHEET NO.
WOLFE	10-168.00	

FILE NAME: C:\PWORKING\PITT\DI142456\XSEC ALT 2 HDR.DGN

USER: awestcot
DATE PLOTTED: November 14, 2014

E-SHEET NAME:

MicroStation v8.11.9.578



SCALE: 1" = 20' HORIZONTAL
1" = 20' VERTICAL

MOUNTAIN PARKWAY ALT. 2
STA. 170+00 TO STA. 172+00

COUNTY OF	ITEM NO.	SHEET NO.
WOLFE	10-168.00	

FILE NAME: C:\PWORKING\PITT\DI142456\XSEC ALT 2 HDR.DGN

USER: owestcot
DATE PLOTTED: November 14, 2014

E-SHEET NAME:

MicroStation v8.11.9.578



SCALE: 1" = 20' HORIZONTAL
1" = 20' VERTICAL

200 220 240 260 280 300

MOUNTAIN PARKWAY ALT. 2
STA.174+00 TO STA.174+00

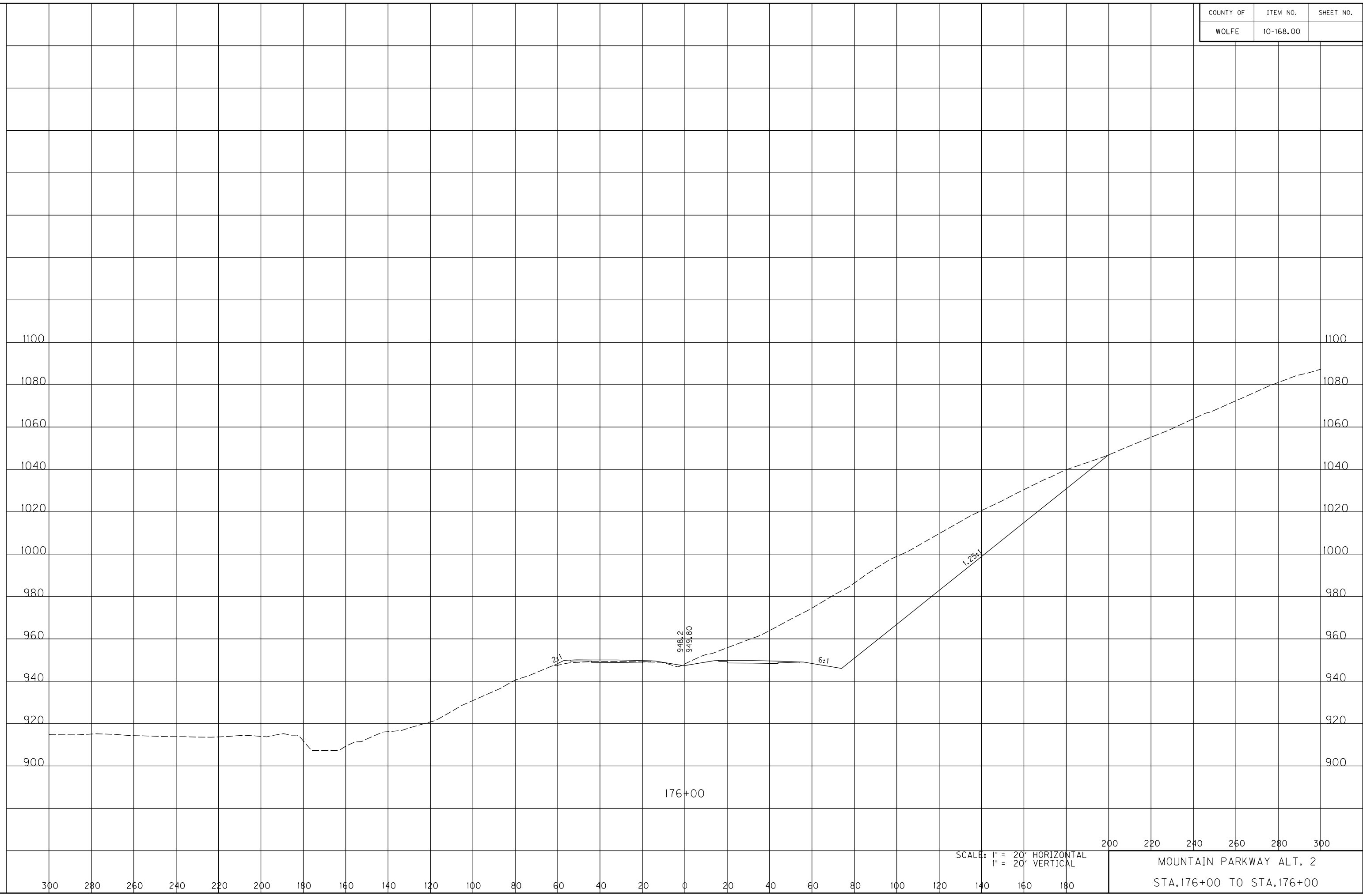
COUNTY OF	ITEM NO.	SHEET NO.
WOLFE	10-168.00	

FILE NAME: C:\PWORKING\PITT\DI142456\XSEC ALT 2 HDR.DGN

USER: owestcot
DATE PLOTTED: November 14, 2014

E-SHEET NAME:

MicroStation v8.11.9.578



SCALE: 1" = 20' HORIZONTAL
1" = 20' VERTICAL

200 220 240 260 280 300

MOUNTAIN PARKWAY ALT. 2
STA.176+00 TO STA.176+00

COUNTY OF	ITEM NO.	SHEET NO.
WOLFE	10-168.00	

FILE NAME: C:\PWORKING\PITT\DI142456\XSEC ALT 2 HDR.DGN

USER: owestcot
DATE PLOTTED: November 14, 2014

E-SHEET NAME:

MicroStation v8.11.9.578



200 220 240 260 280 300

SCALE: 1" = 20' HORIZONTAL
1" = 20' VERTICAL

MOUNTAIN PARKWAY ALT. 2
STA.178+00 TO STA.178+00

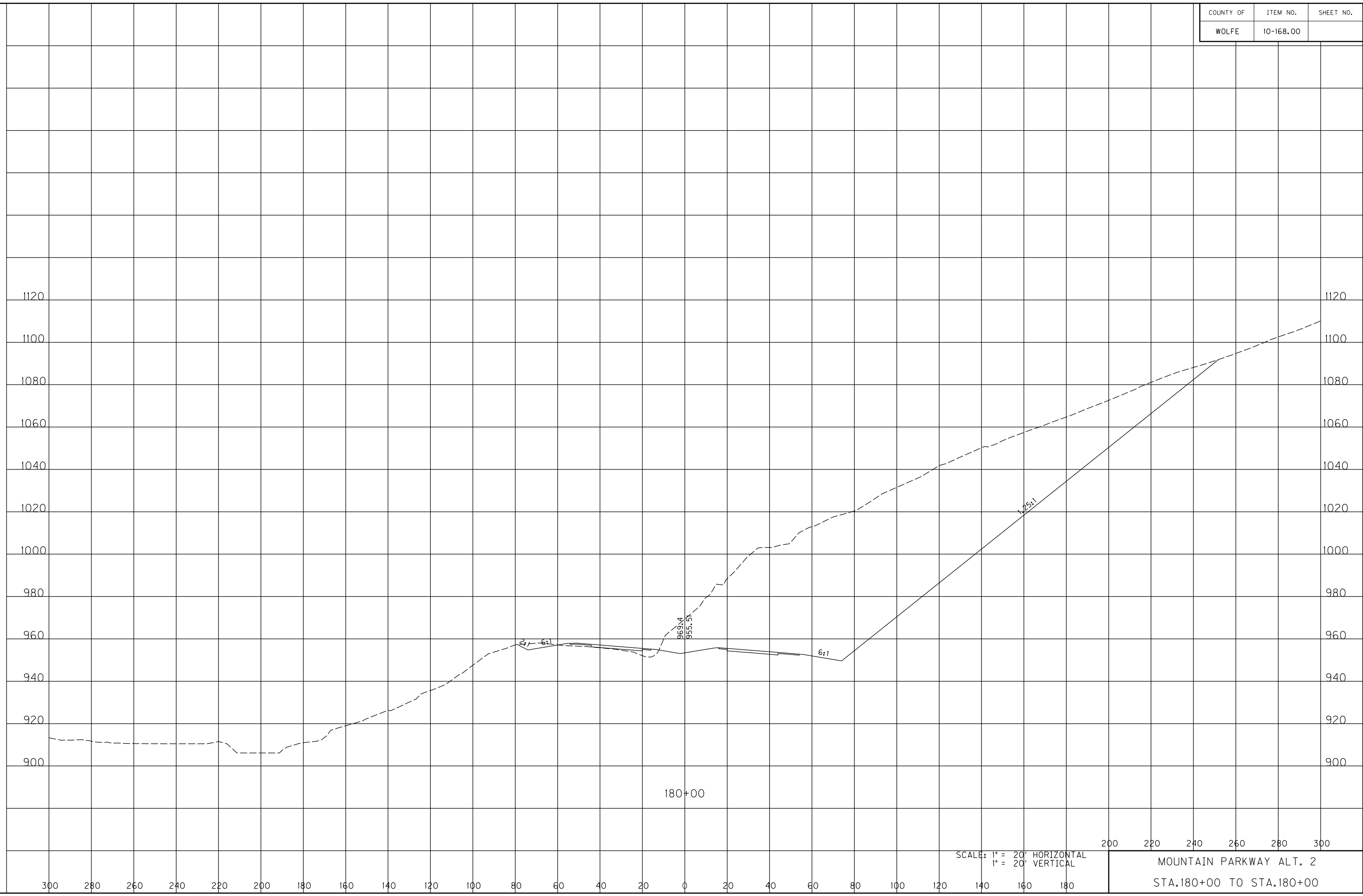
COUNTY OF	ITEM NO.	SHEET NO.
WOLFE	10-168.00	

FILE NAME: C:\PWORKING\PITT\DI42456\XSEC ALT 2 HDR.DGN

USER: owestcot
DATE PLOTTED: November 14, 2014

E-SHEET NAME:

MicroStation v8.11.9.578



SCALE: 1" = 20' HORIZONTAL
1" = 20' VERTICAL

200 220 240 260 280 300

MOUNTAIN PARKWAY ALT. 2
STA. 180+00 TO STA. 180+00

COUNTY OF	ITEM NO.	SHEET NO.
WOLFE	10-168.00	

FILE NAME: C:\PWORKING\PITT\DI142456\XSEC ALT 2 HDR.DGN

USER: owestcot
DATE PLOTTED: November 14, 2014

E-SHEET NAME:

MicroStation v8.11.9.578



SCALE: 1" = 20' HORIZONTAL
1" = 20' VERTICAL

200 220 240 260 280 300
MOUNTAIN PARKWAY ALT. 2
STA. 182+00 TO STA. 182+00

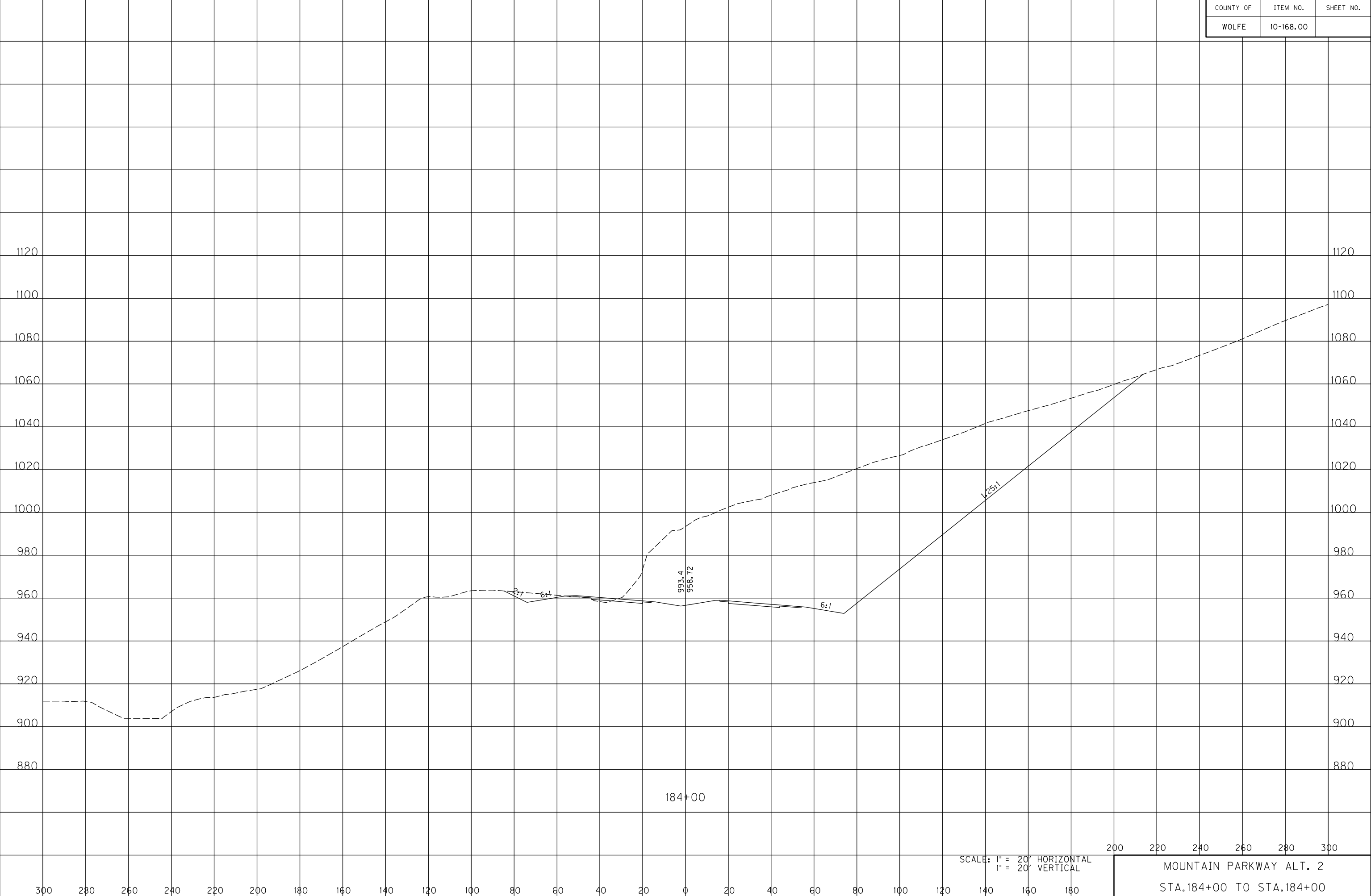
COUNTY OF	ITEM NO.	SHEET NO.
WOLFE	10-168.00	

FILE NAME: C:\PWORKING\PITT\DI142456\XSEC ALT 2 HDR.DGN

USER: owestcot
DATE PLOTTED: November 14, 2014

E-SHEET NAME:

MicroStation v8.11.9.578



300 280 260 240 220 200 180 160 140 120 100 80 60 40 20 0 20 40 60 80 100 120 140 160 180

SCALE: 1" = 20' HORIZONTAL
1" = 20' VERTICAL

200 220 240 260 280 300

MOUNTAIN PARKWAY ALT. 2
STA.184+00 TO STA.184+00

COUNTY OF	ITEM NO.	SHEET NO.
WOLFE	10-168.00	

FILE NAME: C:\PWORKING\PITT\DI42456\XSEC ALT 2 HDR.DGN

USER: owestcot
DATE PLOTTED: November 14, 2014

E-SHEET NAME:

MicroStation v8.11.9.578



SCALE: 1" = 20' HORIZONTAL
1" = 20' VERTICAL

200 220 240 260 280 300

MOUNTAIN PARKWAY ALT. 2
STA. 186+00 TO STA. 186+00

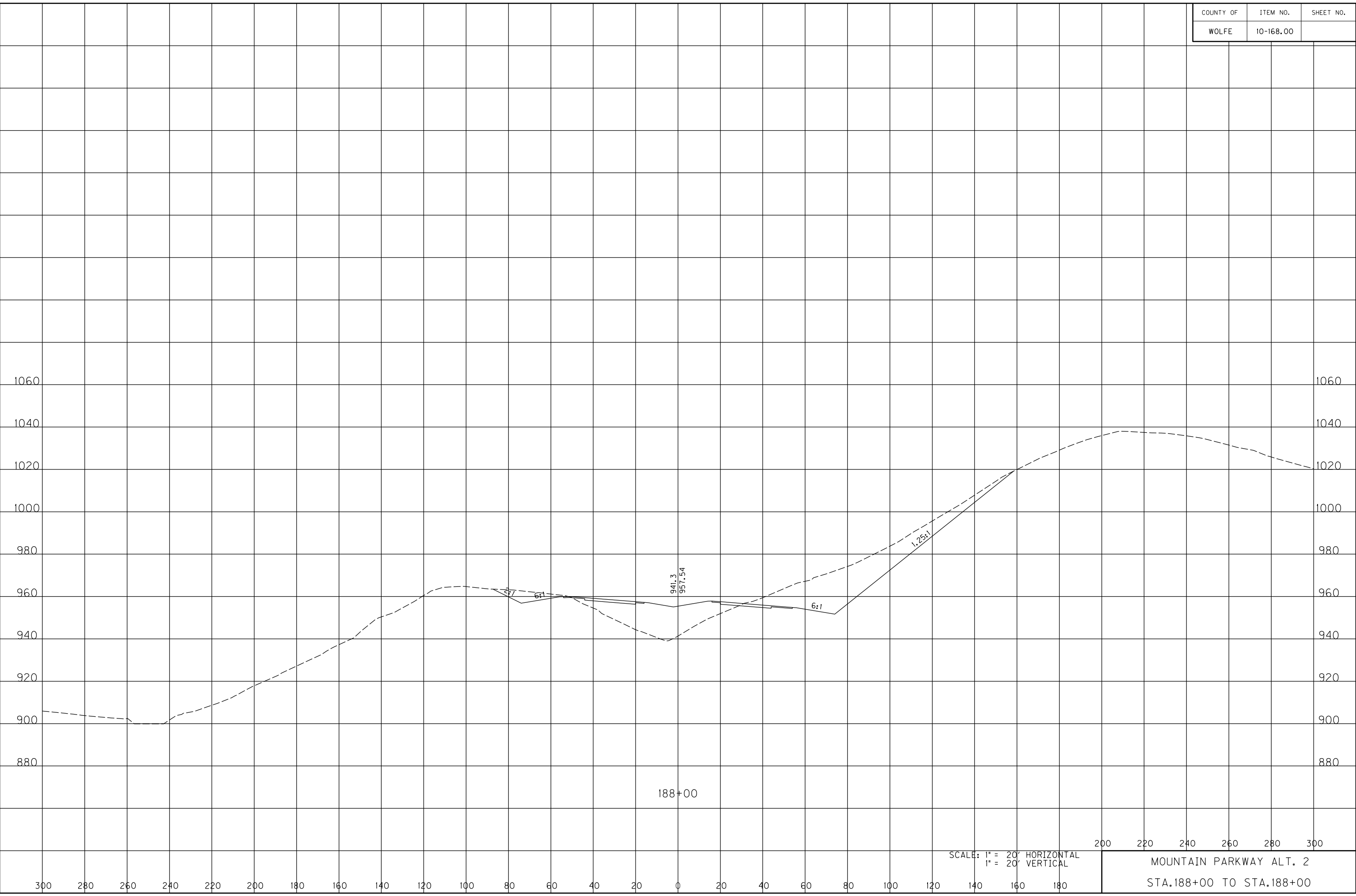
COUNTY OF	ITEM NO.	SHEET NO.
WOLFE	10-168.00	

FILE NAME: C:\PWORKING\PITT\DI142456\XSEC ALT 2 HDR.DGN

USER: owestcot
DATE PLOTTED: November 14, 2014

E-SHEET NAME:

MicroStation v8.11.9.578



SCALE: 1" = 20' HORIZONTAL
1" = 20' VERTICAL

200 220 240 260 280 300

MOUNTAIN PARKWAY ALT. 2
STA.188+00 TO STA.188+00

COUNTY OF	ITEM NO.	SHEET NO.
WOLFE	10-168.00	

FILE NAME: C:\PWORKING\PITT\DI142456\XSEC ALT 2 HDR.DGN

USER: owestcot
DATE PLOTTED: November 14, 2014

E-SHEET NAME:

MicroStation v8.11.9.578



SCALE: 1" = 20' HORIZONTAL
1" = 20' VERTICAL

200 220 240 260 280 300

MOUNTAIN PARKWAY ALT. 2
STA. 190+00 TO STA. 190+00

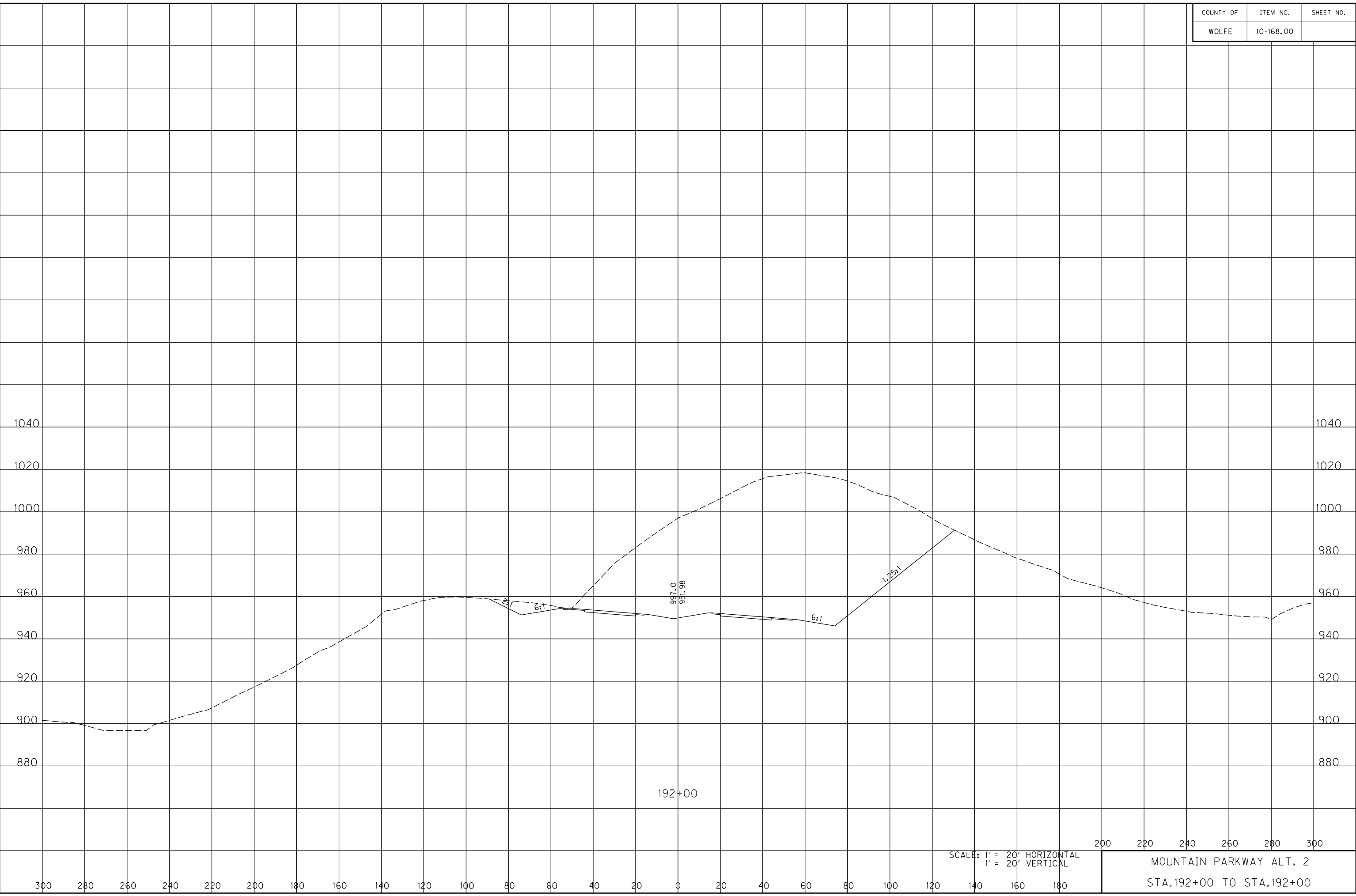
COUNTY OF	ITEM NO.	SHEET NO.
WOLFE	10-168.00	

FILE NAME: C:\PWORKING\PITT\DI142456\XSEC ALT 2 HDR.DGN

USER: owestcot
DATE PLOTTED: November 14, 2014

E-SHEET NAME:

MicroStation v8.11.9.578



SCALE: 1" = 20' HORIZONTAL
1" = 20' VERTICAL

200 220 240 260 280 300

MOUNTAIN PARKWAY ALT. 2
STA. 192+00 TO STA. 192+00

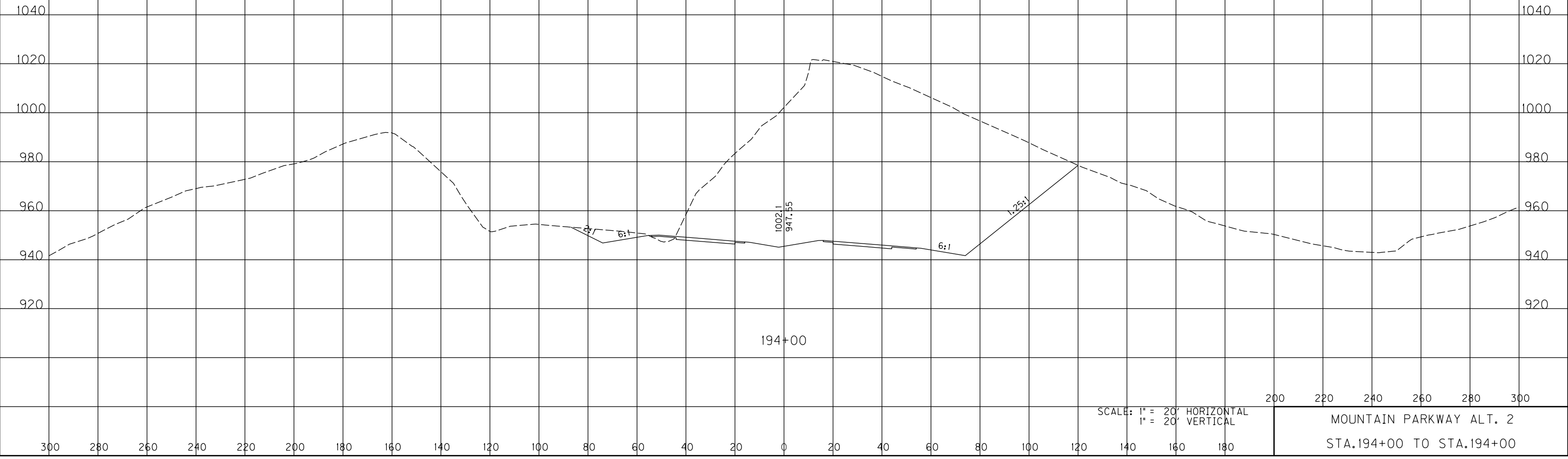
COUNTY OF	ITEM NO.	SHEET NO.
WOLFE	10-168.00	

FILE NAME: C:\PWORKING\PITT\DI42456\XSEC ALT 2 HDR.DGN

USER: awestcot
DATE PLOTTED: November 14, 2014

E-SHEET NAME:

MicroStation v8.11.9.578



MOUNTAIN PARKWAY ALT. 2
STA. 194+00 TO STA. 194+00

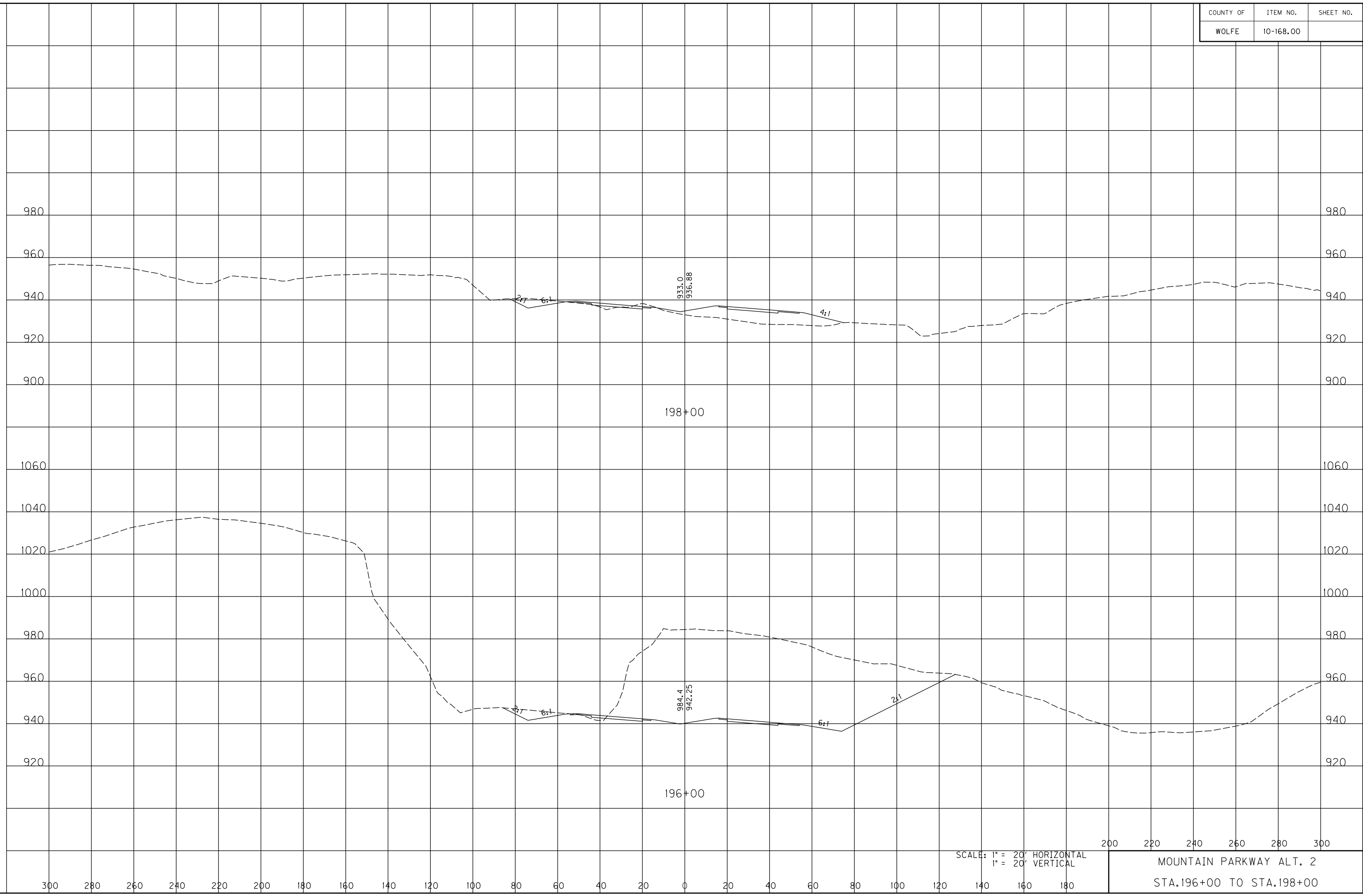
COUNTY OF	ITEM NO.	SHEET NO.
WOLFE	10-168.00	

FILE NAME: C:\PWORKING\PITT\DI42456\XSEC ALT 2 HDR.DGN

USER: awestcot
DATE PLOTTED: November 14, 2014

E-SHEET NAME:

MicroStation v8.11.9.578



SCALE: 1" = 20' HORIZONTAL
1" = 20' VERTICAL

200 220 240 260 280 300

MOUNTAIN PARKWAY ALT. 2
STA. 196+00 TO STA. 198+00

COUNTY OF	ITEM NO.	SHEET NO.
WOLFE	10-168.00	

FILE NAME: C:\PWORKING\PITT\DI42456\XSEC ALT 2 HDR.DGN

USER: owestcot
DATE PLOTTED: November 14, 2014

E-SHEET NAME:

MicroStation v8.11.9.578



300 280 260 240 220 200 180 160 140 120 100 80 60 40 20 0 20 40 60 80 100 120 140 160 180

SCALE: 1" = 20' HORIZONTAL
1" = 20' VERTICAL

200 220 240 260 280 300

MOUNTAIN PARKWAY ALT. 2
STA. 200+00 TO STA. 200+00

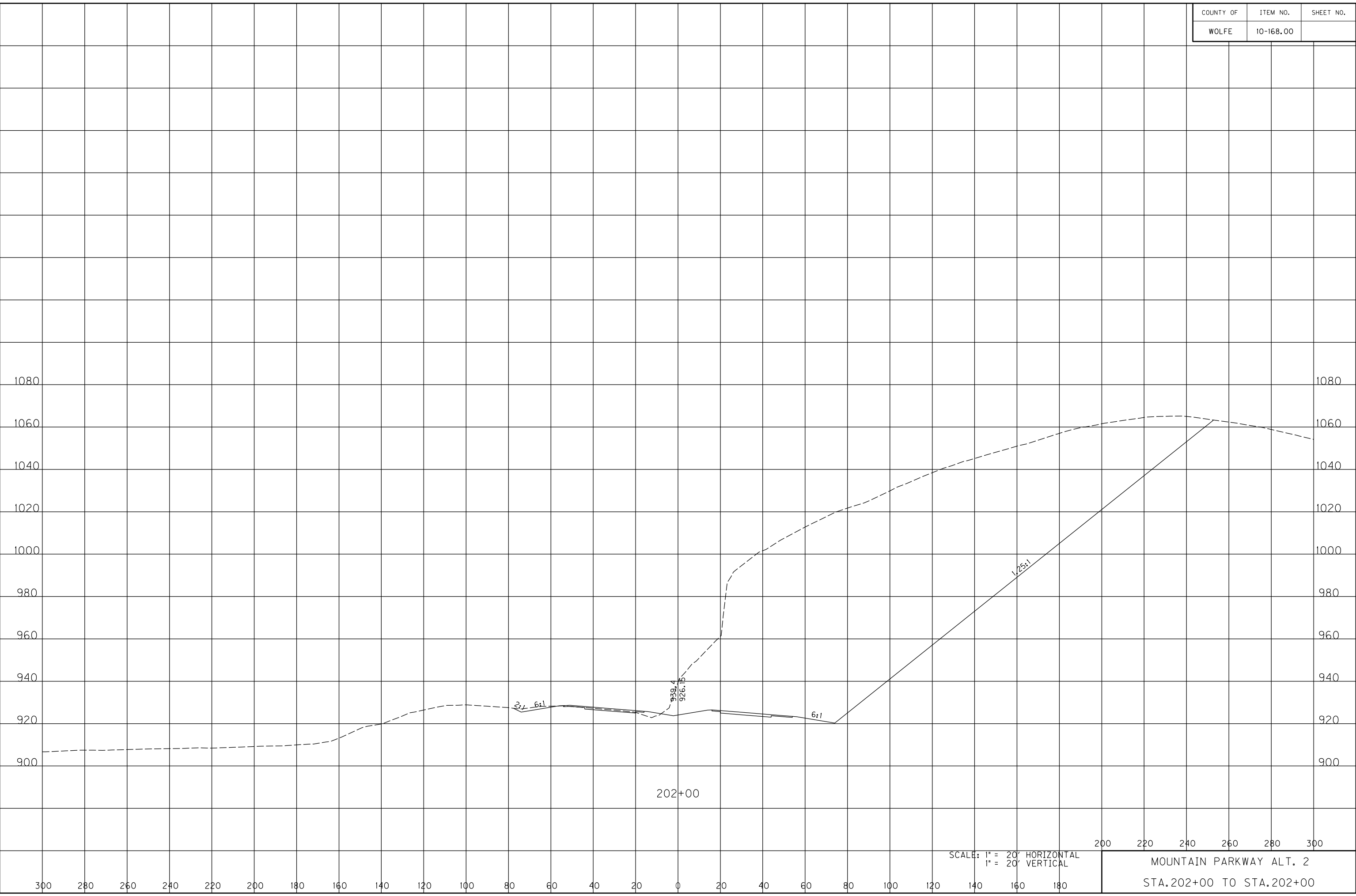
COUNTY OF	ITEM NO.	SHEET NO.
WOLFE	10-168.00	

FILE NAME: C:\PWORKING\PITT\DI142456\XSEC ALT 2 HDR.DGN

USER: awestcot
DATE PLOTTED: November 14, 2014

E-SHEET NAME:

MicroStation v8.11.9.578



300 280 260 240 220 200 180 160 140 120 100 80 60 40 20 0 20 40 60 80 100 120 140 160 180 200 220 240 260 280 300

SCALE: 1" = 20' HORIZONTAL
1" = 20' VERTICAL

MOUNTAIN PARKWAY ALT. 2
STA. 202+00 TO STA. 202+00

COUNTY OF	ITEM NO.	SHEET NO.
WOLFE	10-168.00	

FILE NAME: C:\PWORKING\PITT\DI142456\XSEC ALT 2 HDR.DGN

USER: owestcot
DATE PLOTTED: November 14, 2014

E-SHEET NAME:

MicroStation v8.11.9.578



204+00

SCALE: 1" = 20' HORIZONTAL
1" = 20' VERTICAL

200 220 240 260 280 300

MOUNTAIN PARKWAY ALT. 2

STA. 204+00 TO STA. 204+00

300 280 260 240 220 200 180 160 140 120 100 80 60 40 20 0 20 40 60 80 100 120 140 160 180

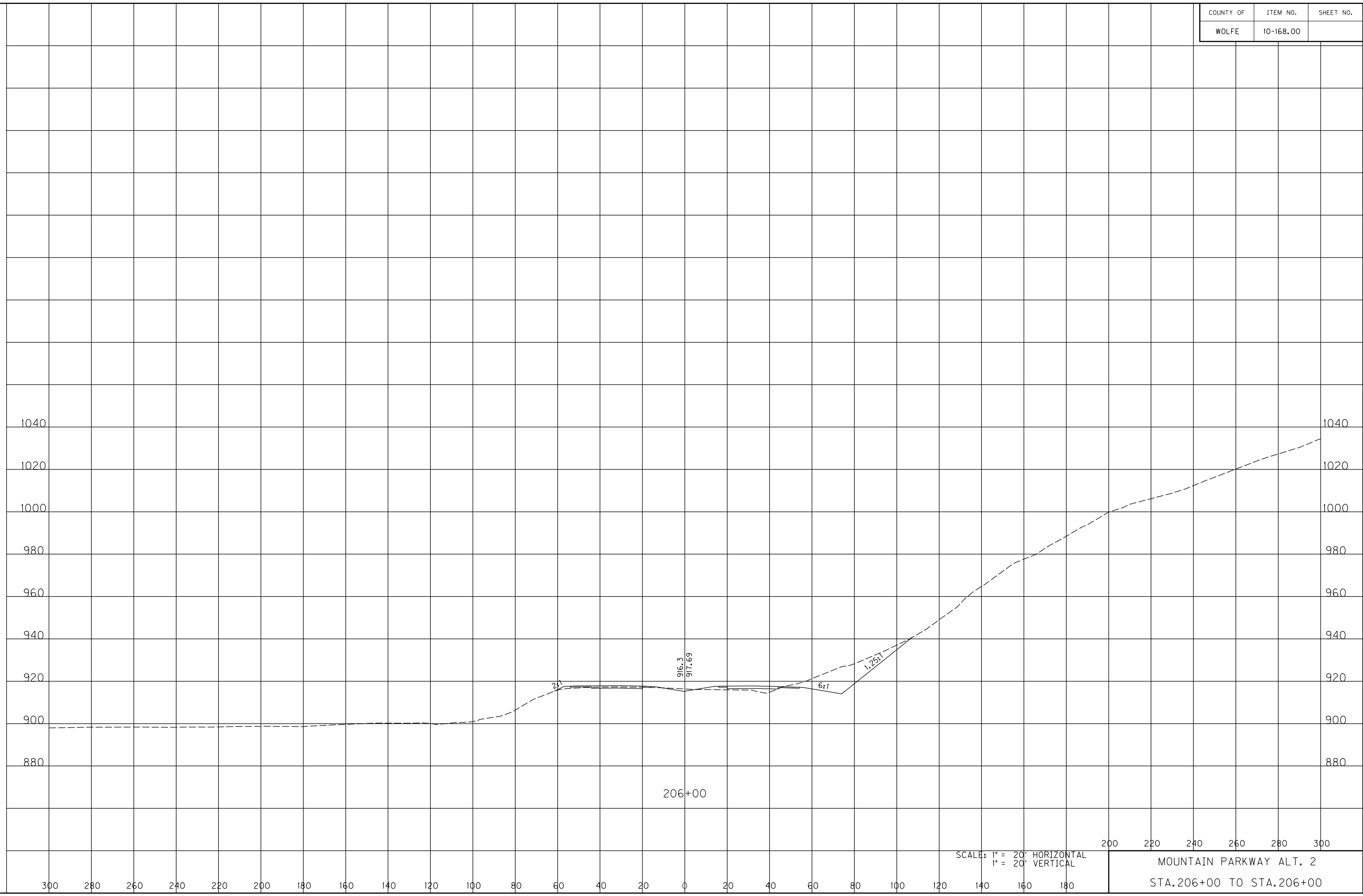
COUNTY OF	ITEM NO.	SHEET NO.
WOLFE	10-168.00	

FILE NAME: C:\PWORKING\PITT\DI42456\XSEC ALT 2 HDR.DGN

USER: owestcot
DATE PLOTTED: November 14, 2014

E-SHEET NAME:

MicroStation v8.11.9.578



SCALE: 1" = 20' HORIZONTAL
1" = 20' VERTICAL

200 220 240 260 280 300
MOUNTAIN PARKWAY ALT. 2
STA. 206+00 TO STA. 206+00

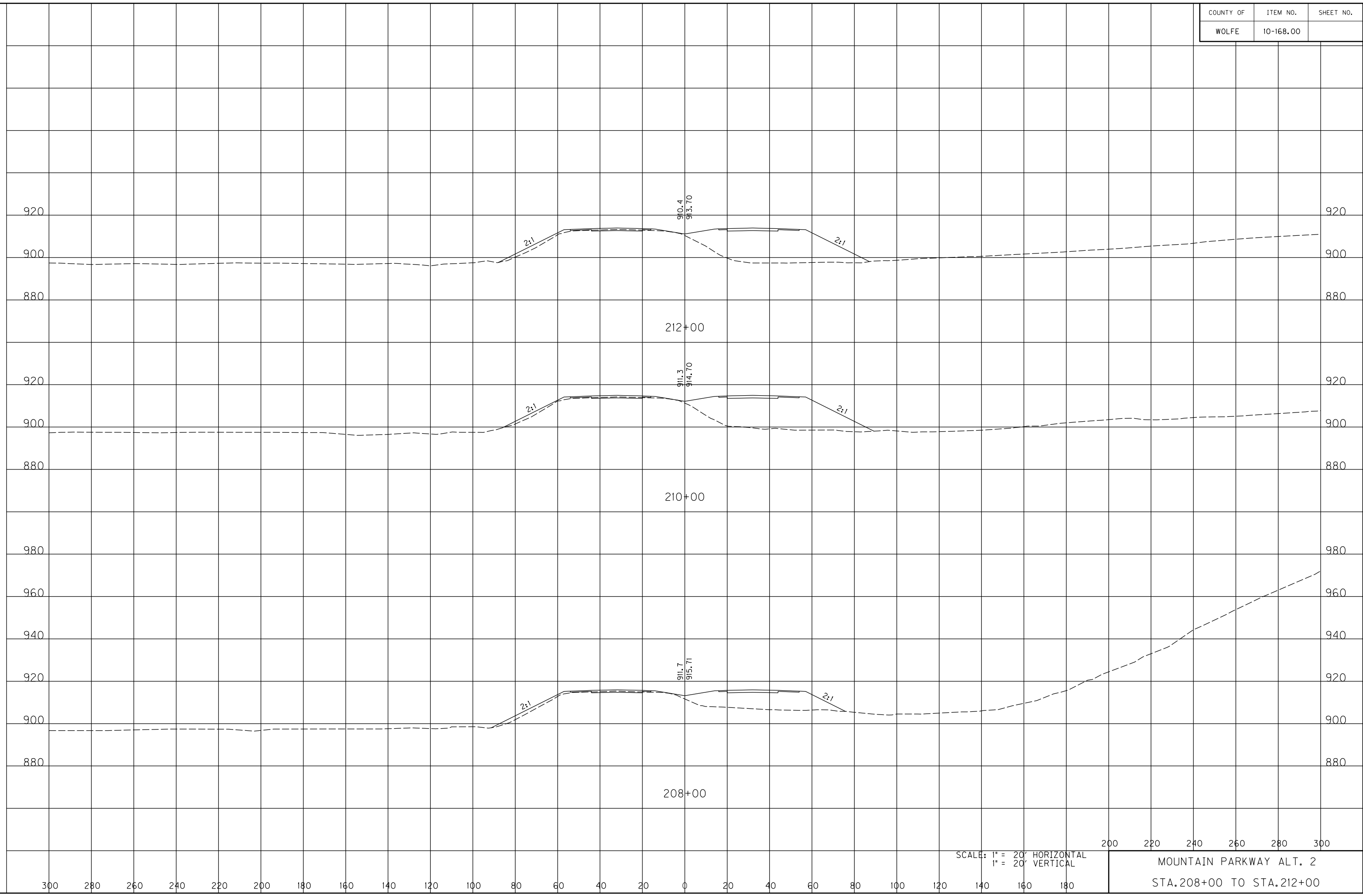
COUNTY OF	ITEM NO.	SHEET NO.
WOLFE	10-168.00	

FILE NAME: C:\PWORKING\PITT\DI142456\XSEC ALT 2 HDR.DGN

USER: owestcot
DATE PLOTTED: November 14, 2014

E-SHEET NAME:

MicroStation v8.11.9.578



SCALE: 1" = 20' HORIZONTAL
1" = 20' VERTICAL

200 220 240 260 280 300
MOUNTAIN PARKWAY ALT. 2
STA. 208+00 TO STA. 212+00

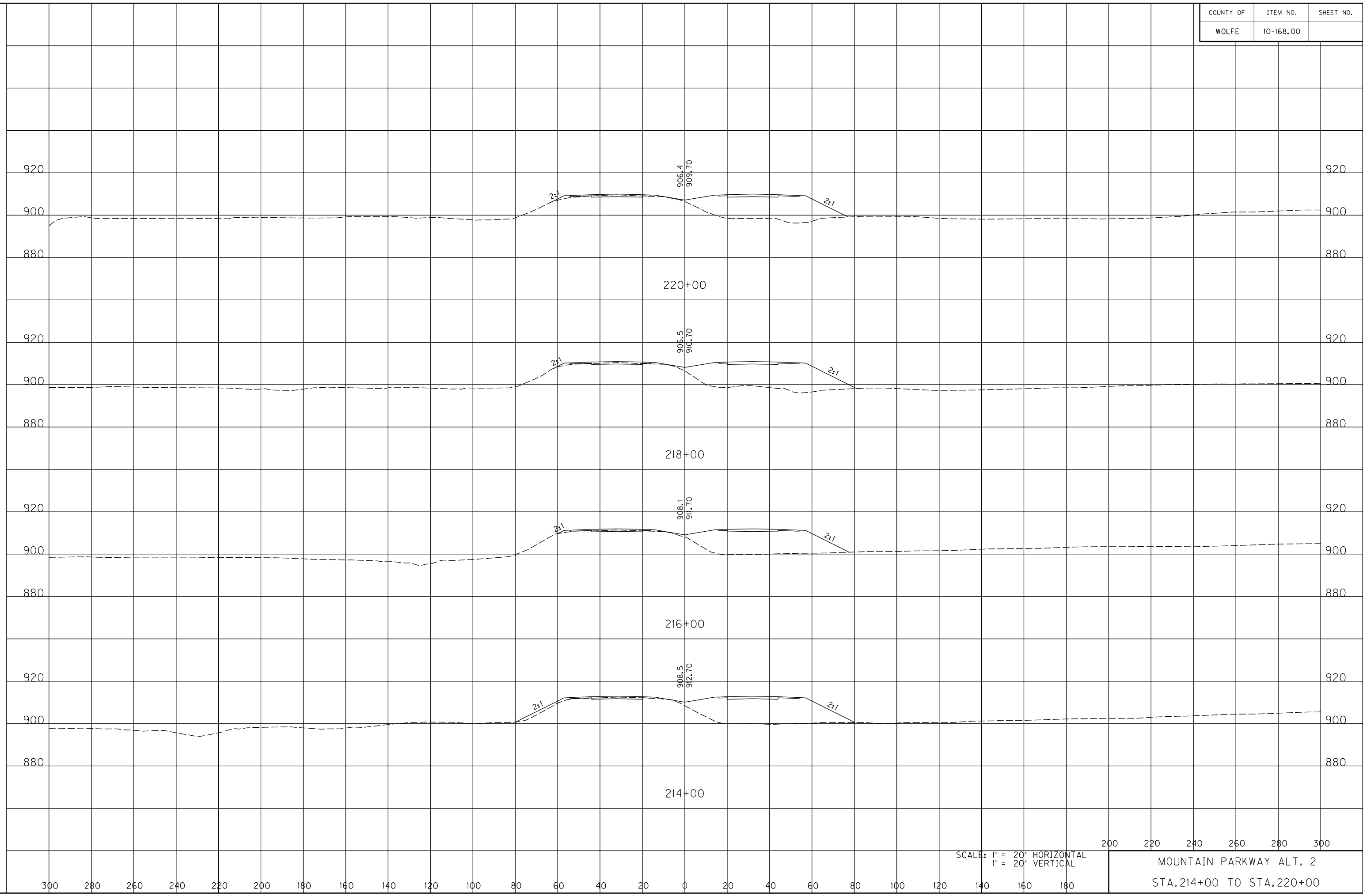
COUNTY OF	ITEM NO.	SHEET NO.
WOLFE	10-168.00	

FILE NAME: C:\PWORKING\PITT\DI142456\XSEC ALT 2 HDR.DGN

USER: awestcot
DATE PLOTTED: November 14, 2014

E-SHEET NAME:

MicroStation v8.11.9.578



SCALE: 1" = 20' HORIZONTAL
1" = 20' VERTICAL

200 220 240 260 280 300

MOUNTAIN PARKWAY ALT. 2
STA. 214+00 TO STA. 220+00

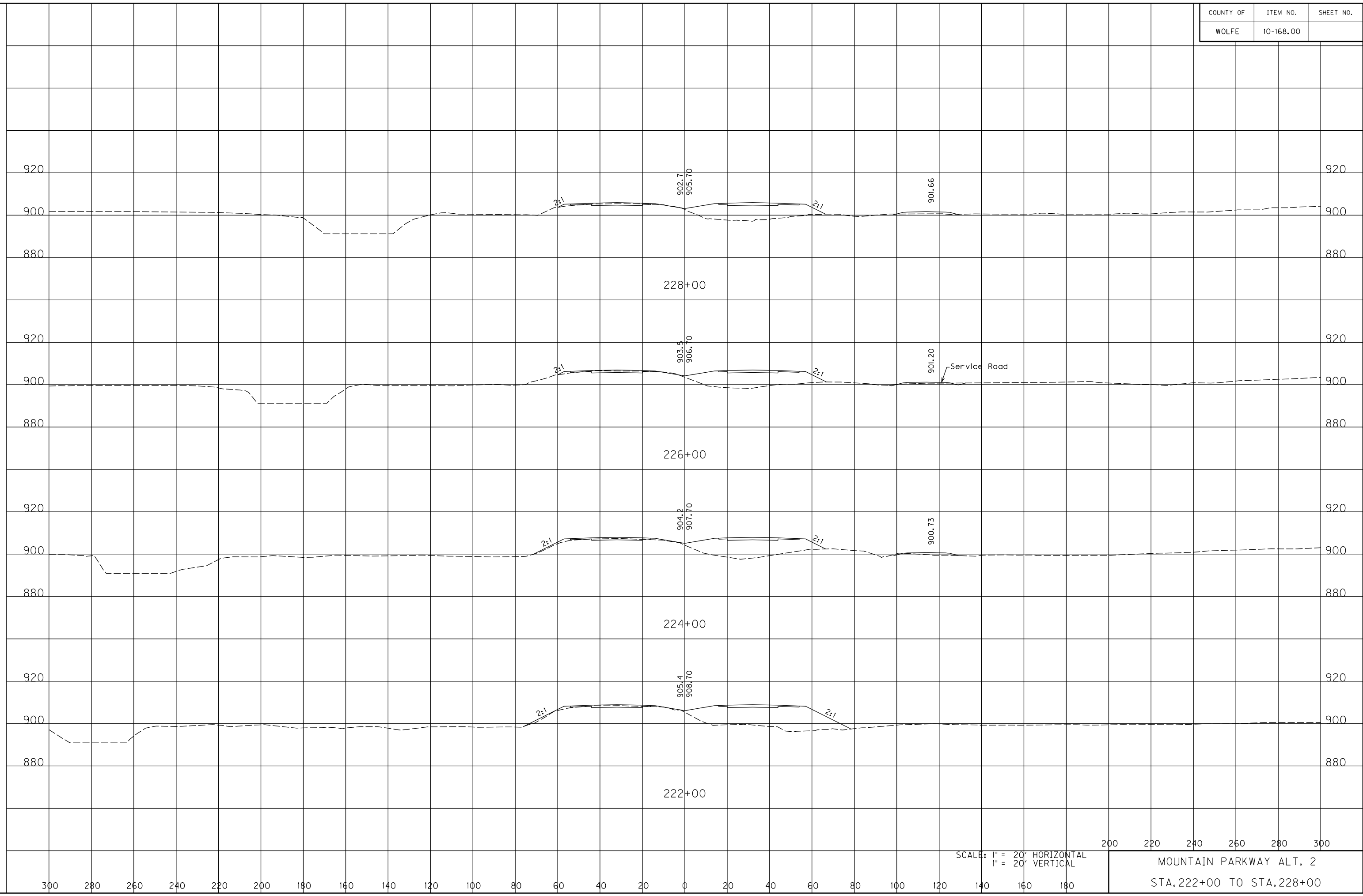
COUNTY OF	ITEM NO.	SHEET NO.
WOLFE	10-168.00	

FILE NAME: C:\PWORKING\PITT\DI142456\XSEC ALT 2 HDR.DGN

USER: awestcot
DATE PLOTTED: November 14, 2014

E-SHEET NAME:

MicroStation v8.11.9.578



SCALE: 1" = 20' HORIZONTAL
1" = 20' VERTICAL

200 220 240 260 280 300

MOUNTAIN PARKWAY ALT. 2
STA. 222+00 TO STA. 228+00

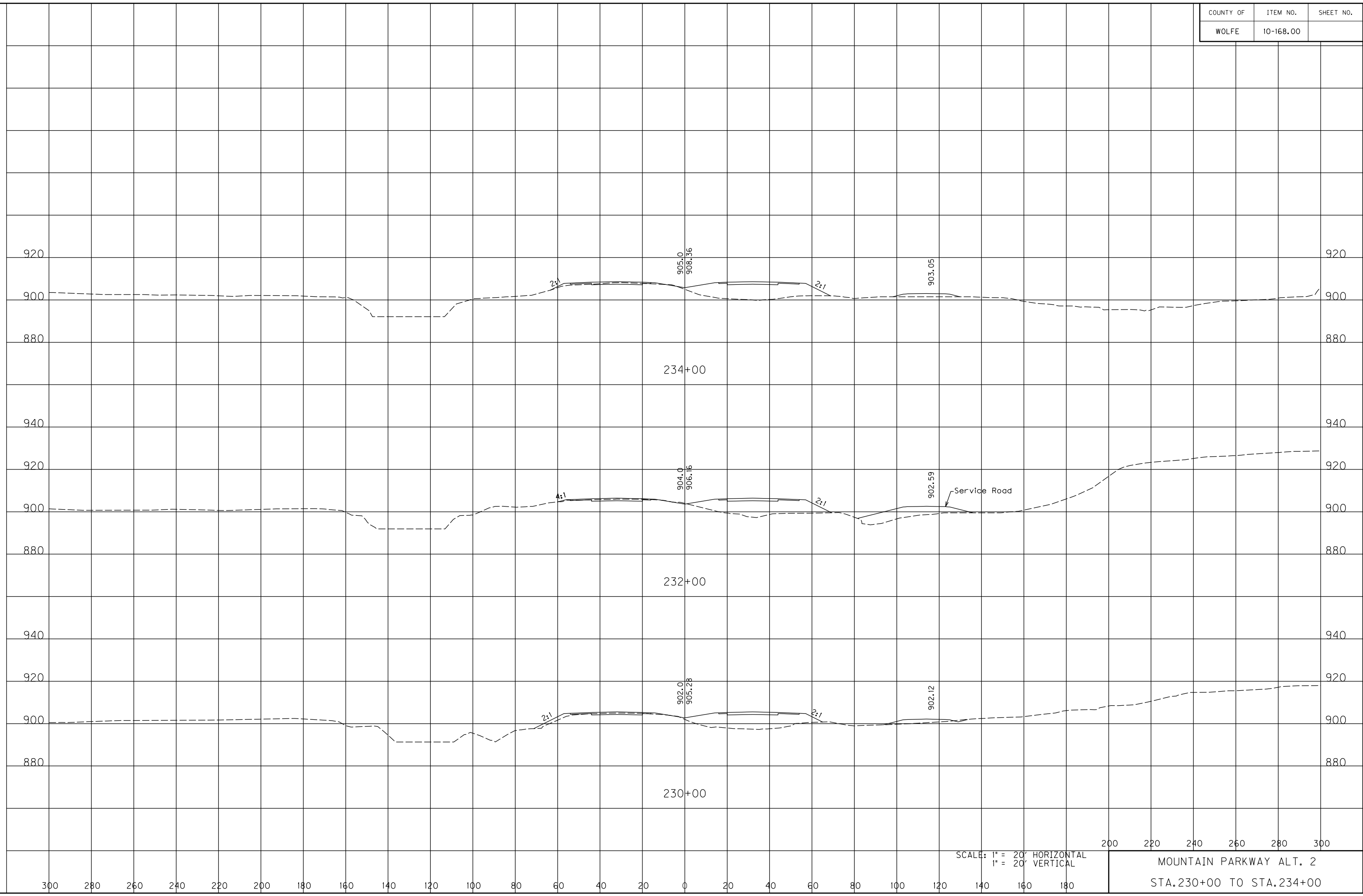
COUNTY OF	ITEM NO.	SHEET NO.
WOLFE	10-168.00	

FILE NAME: C:\PWORKING\PITT\DI42456\XSEC ALT 2 HDR.DGN

USER: awestcot
DATE PLOTTED: November 14, 2014

E-SHEET NAME:

MicroStation v8.11.9.578



SCALE: 1" = 20' HORIZONTAL
1" = 20' VERTICAL

200 220 240 260 280 300

MOUNTAIN PARKWAY ALT. 2

STA. 230+00 TO STA. 234+00

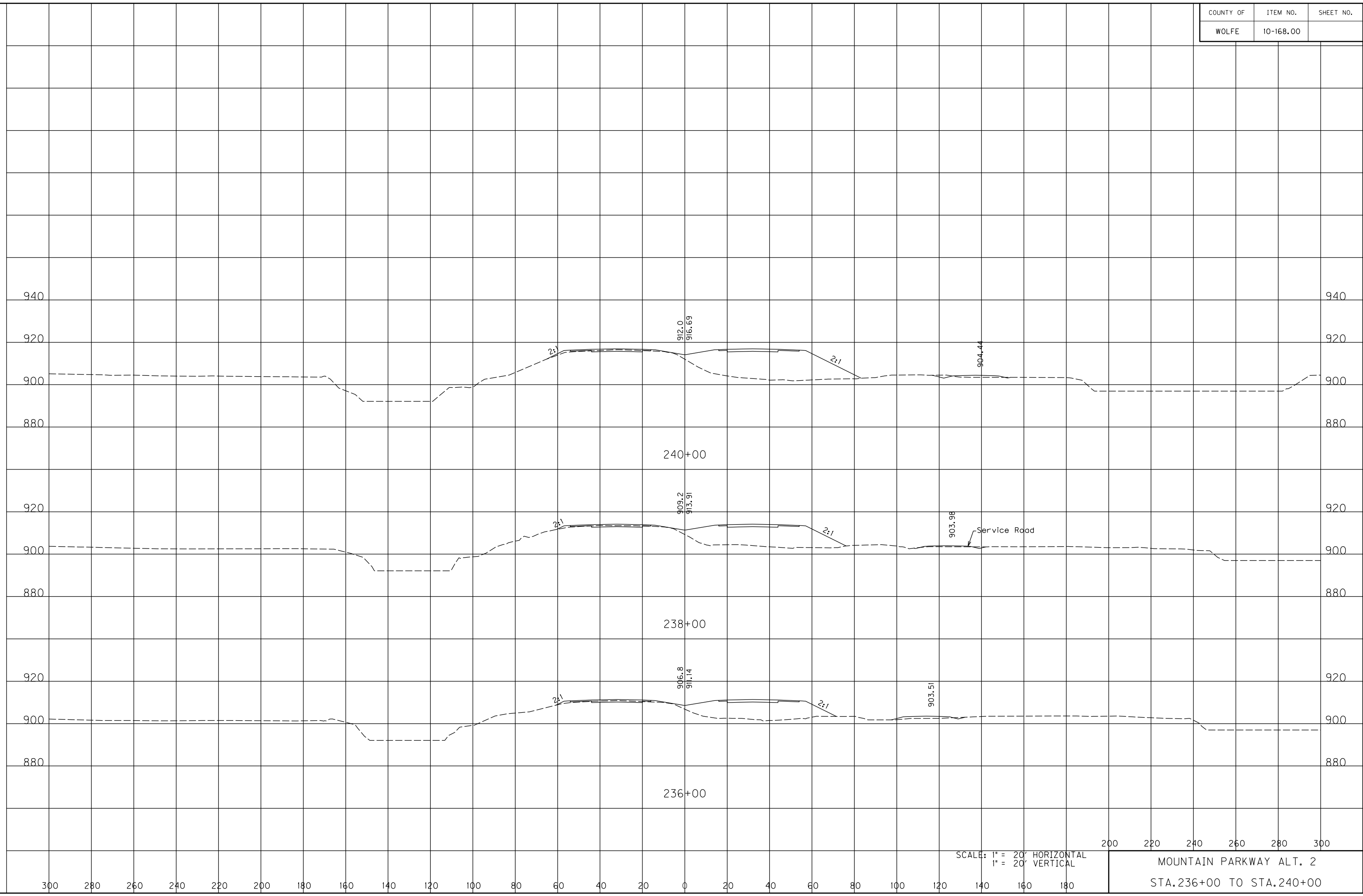
COUNTY OF	ITEM NO.	SHEET NO.
WOLFE	10-168.00	

FILE NAME: C:\PWORKING\PITT\DI142456\XSEC ALT 2 HDR.DGN

USER: awestcot
DATE PLOTTED: November 14, 2014

E-SHEET NAME:

MicroStation v8.11.9.578



SCALE: 1" = 20' HORIZONTAL
1" = 20' VERTICAL

200 220 240 260 280 300

MOUNTAIN PARKWAY ALT. 2

STA. 236+00 TO STA. 240+00

300 280 260 240 220 200 180 160 140 120 100 80 60 40 20 0 20 40 60 80 100 120 140 160 180

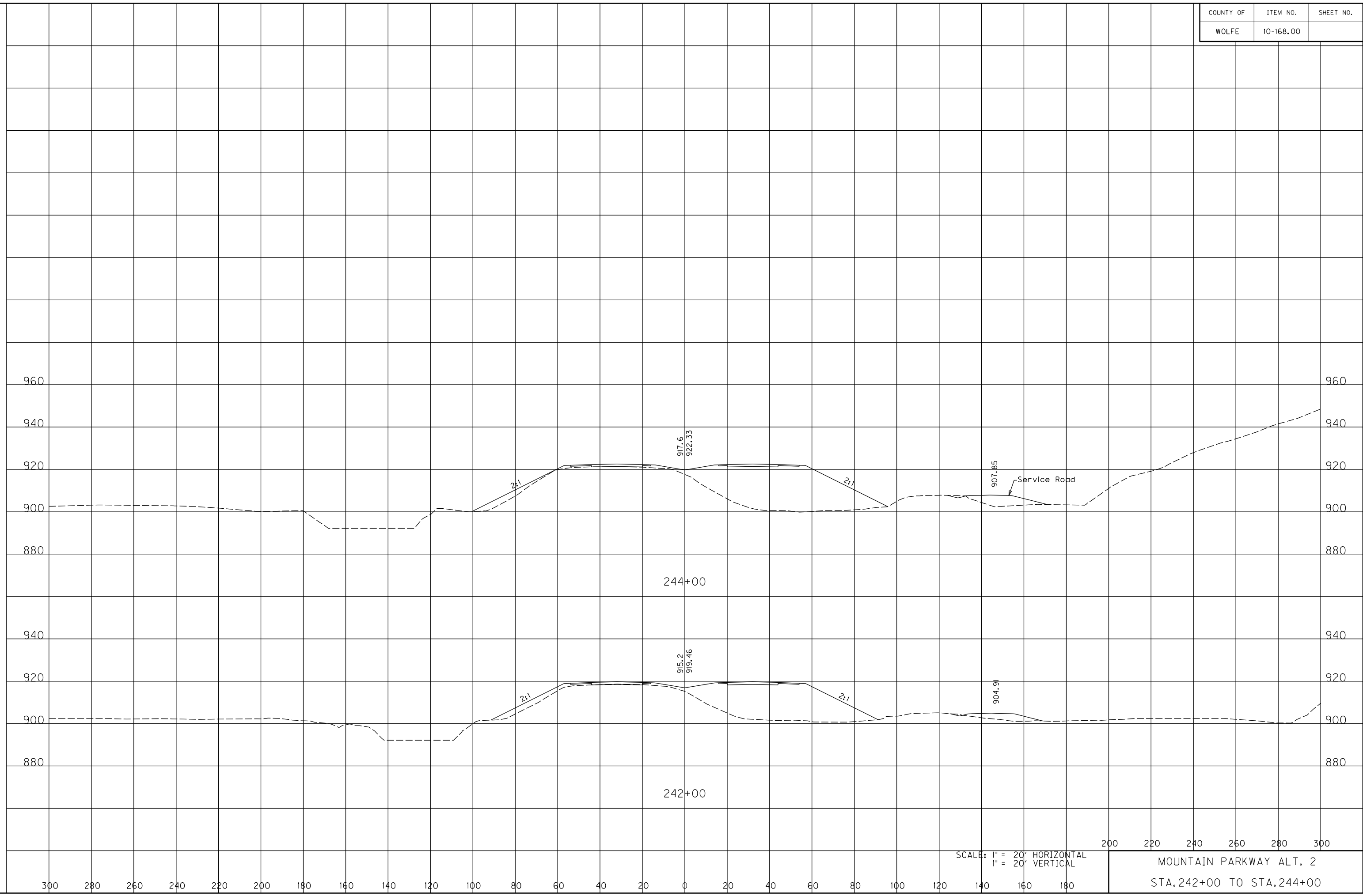
COUNTY OF	ITEM NO.	SHEET NO.
WOLFE	10-168.00	

FILE NAME: C:\PWORKING\PITT\DI42456\XSEC ALT 2 HDR.DGN

USER: awestcot
DATE PLOTTED: November 14, 2014

E-SHEET NAME:

MicroStation v8.11.9.578



SCALE: 1" = 20' HORIZONTAL
1" = 20' VERTICAL

200 220 240 260 280 300

MOUNTAIN PARKWAY ALT. 2
STA. 242+00 TO STA. 244+00

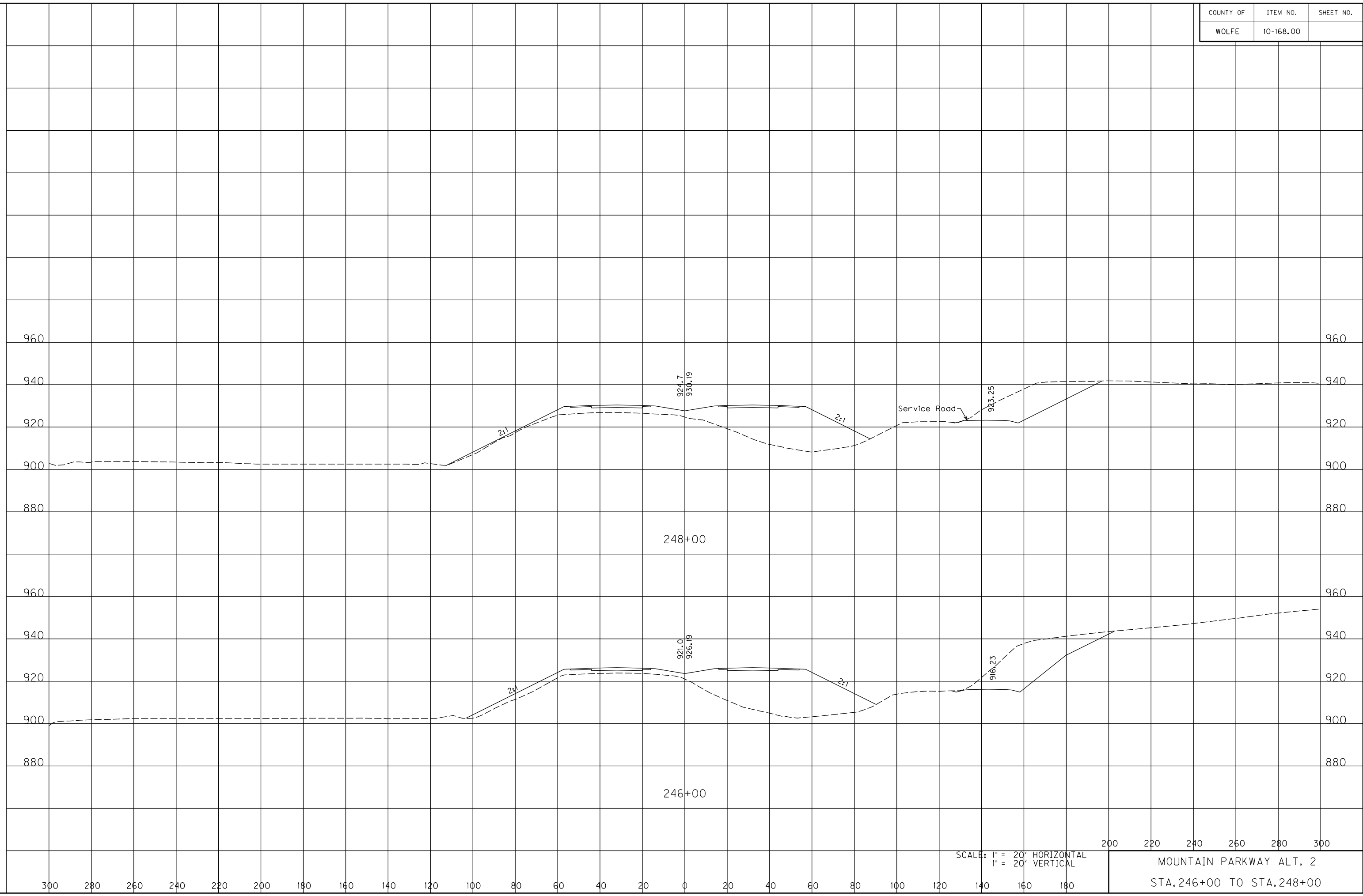
COUNTY OF	ITEM NO.	SHEET NO.
WOLFE	10-168.00	

FILE NAME: C:\PWORKING\PITT\DI142456\XSEC ALT 2 HDR.DGN

USER: owestcot
DATE PLOTTED: November 14, 2014

E-SHEET NAME:

MicroStation v8.11.9.578



SCALE: 1" = 20' HORIZONTAL
1" = 20' VERTICAL

200 220 240 260 280 300

MOUNTAIN PARKWAY ALT. 2

STA. 246+00 TO STA. 248+00

300 280 260 240 220 200 180 160 140 120 100 80 60 40 20 0 20 40 60 80 100 120 140 160 180

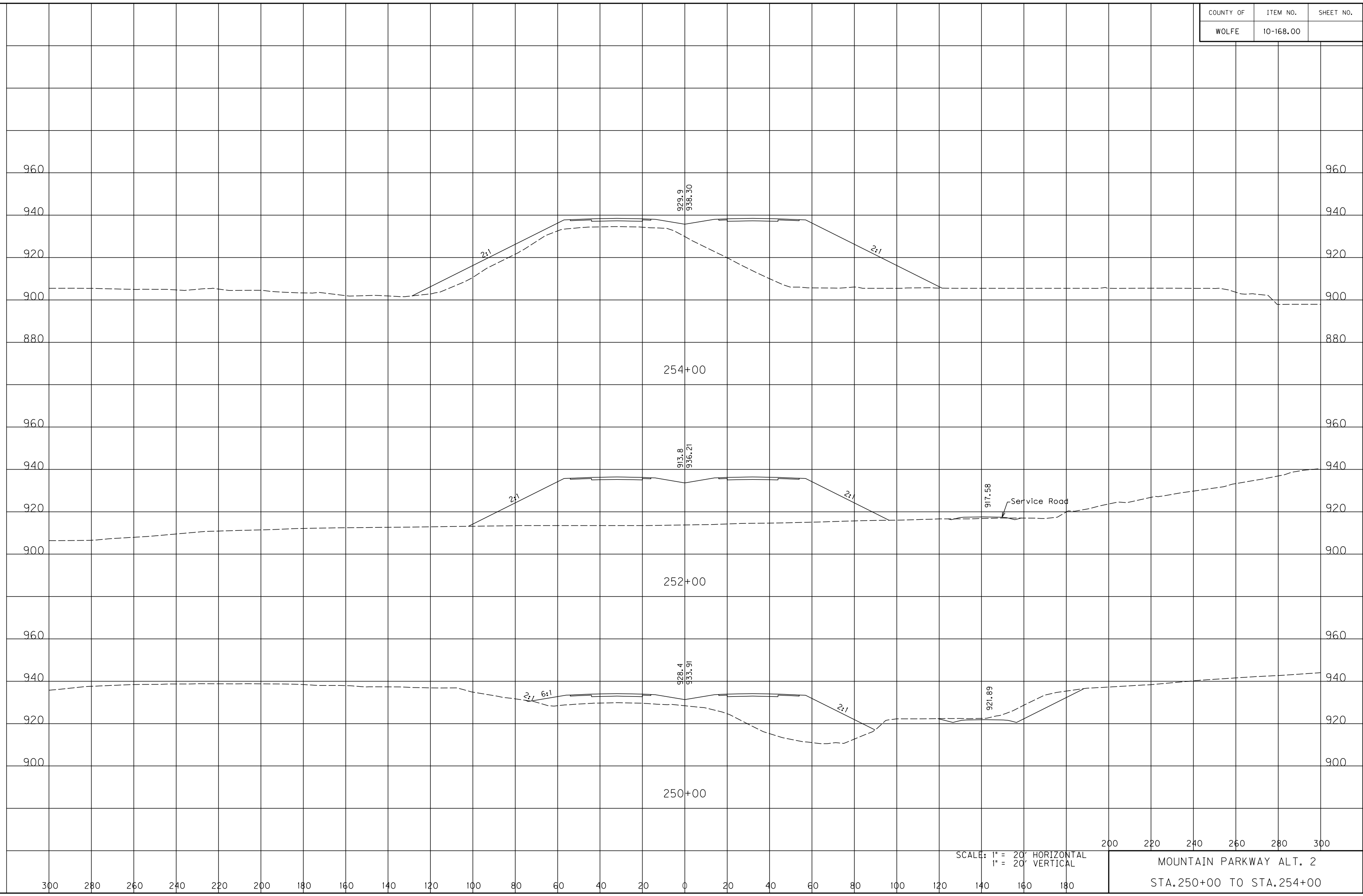
COUNTY OF	ITEM NO.	SHEET NO.
WOLFE	10-168.00	

FILE NAME: C:\PWORKING\PITT\DI42456\XSEC ALT 2 HDR.DGN

USER: awestcot
DATE PLOTTED: November 14, 2014

E-SHEET NAME:

MicroStation v8.11.9.578



SCALE: 1" = 20' HORIZONTAL
1" = 20' VERTICAL

200 220 240 260 280 300
MOUNTAIN PARKWAY ALT. 2
STA. 250+00 TO STA. 254+00

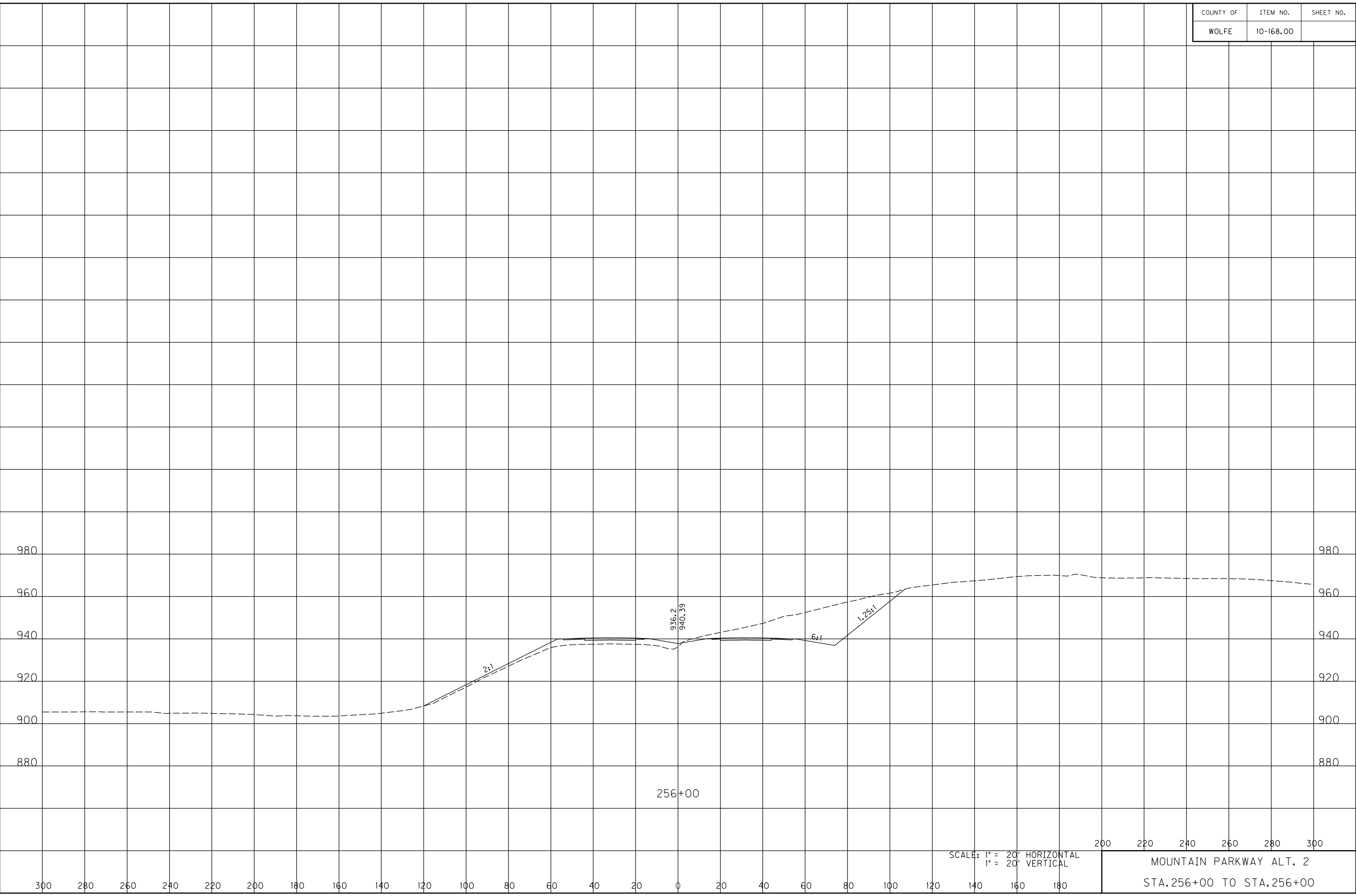
COUNTY OF	ITEM NO.	SHEET NO.
WOLFE	10-168.00	

FILE NAME: C:\PWORKING\PITT\DI142456\XSEC ALT 2 HDR.DGN

USER: awestcot
DATE PLOTTED: November 14, 2014

E-SHEET NAME:

MicroStation v8.11.9.578



SCALE: 1" = 20' HORIZONTAL
1" = 20' VERTICAL

200 220 240 260 280 300

MOUNTAIN PARKWAY ALT. 2
STA. 256+00 TO STA. 256+00

256+00

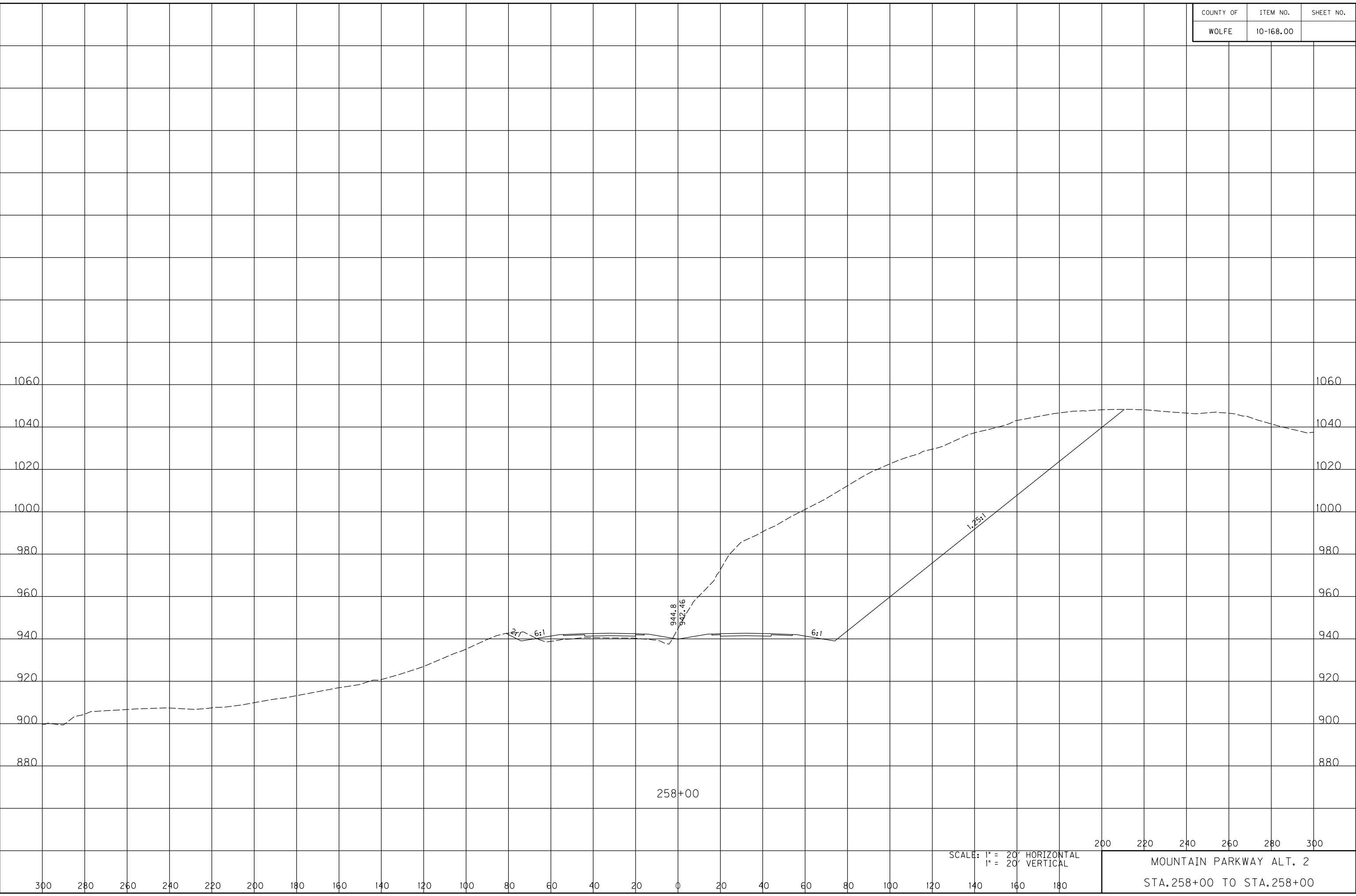
COUNTY OF	ITEM NO.	SHEET NO.
WOLFE	10-168.00	

FILE NAME: C:\PWORKING\PITT\DI142456\XSEC ALT 2 HDR.DGN

USER: owestcot
DATE PLOTTED: November 14, 2014

E-SHEET NAME:

MicroStation v8.11.9.578



300 280 260 240 220 200 180 160 140 120 100 80 60 40 20 0 20 40 60 80 100 120 140 160 180 200 220 240 260 280 300

SCALE: 1" = 20' HORIZONTAL
1" = 20' VERTICAL

MOUNTAIN PARKWAY ALT. 2
STA. 258+00 TO STA. 258+00

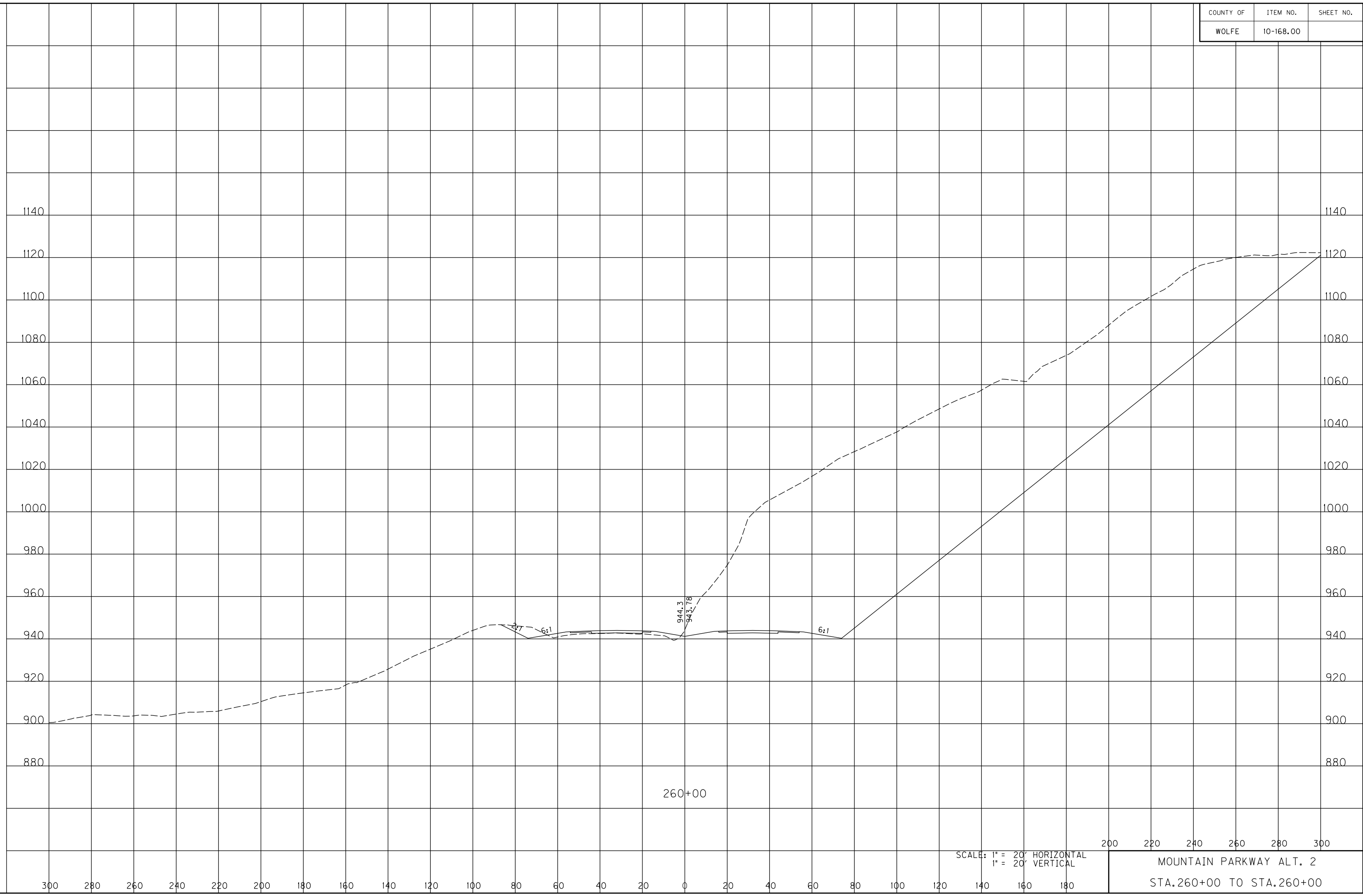
COUNTY OF	ITEM NO.	SHEET NO.
WOLFE	10-168.00	

FILE NAME: C:\PWORKING\PITT\DI42456\XSEC ALT 2 HDR.DGN

USER: awestcot
DATE PLOTTED: November 14, 2014

E-SHEET NAME:

MicroStation v8.11.9.578



SCALE: 1" = 20' HORIZONTAL
1" = 20' VERTICAL

200 220 240 260 280 300
MOUNTAIN PARKWAY ALT. 2
STA. 260+00 TO STA. 260+00

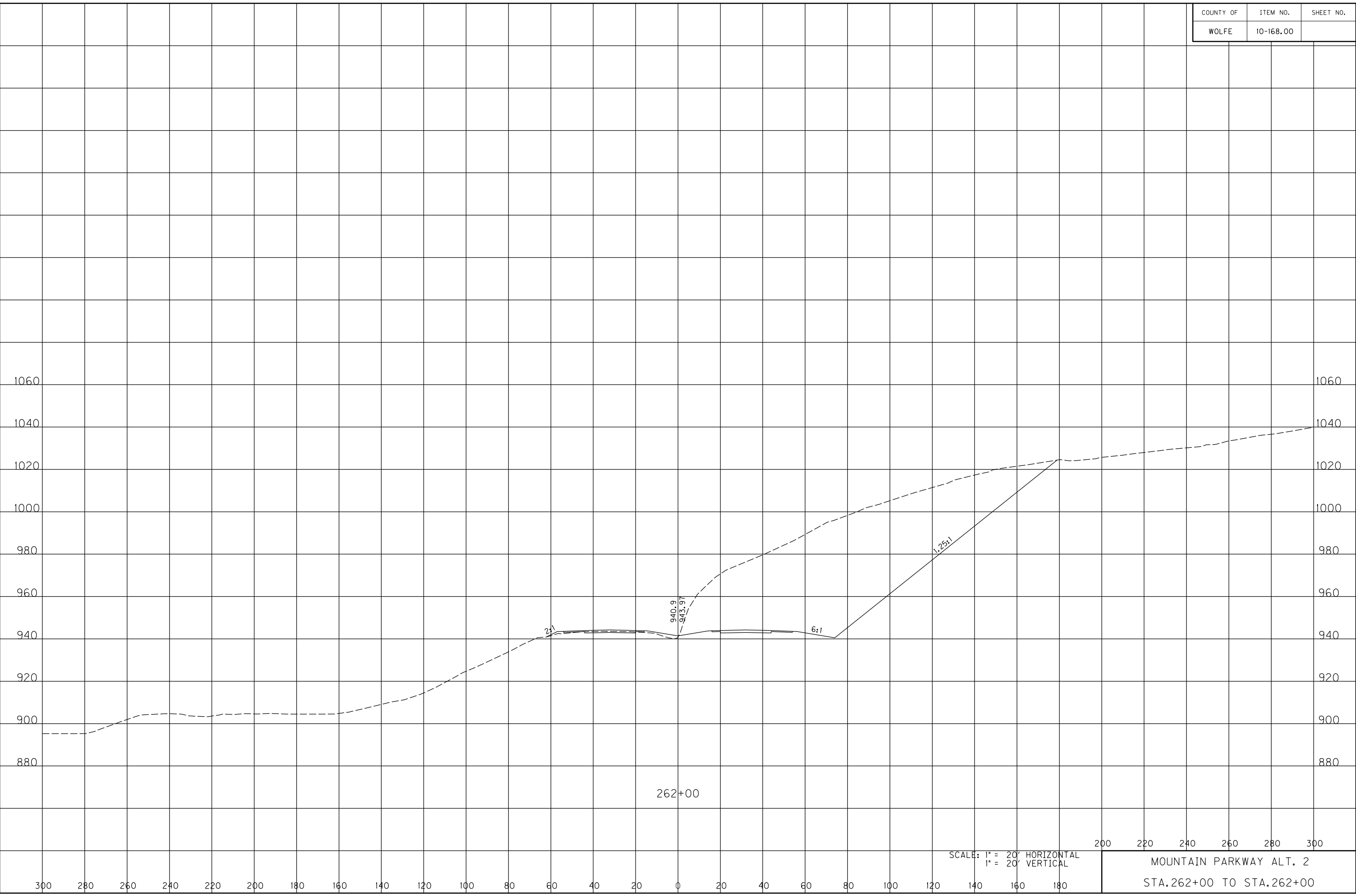
COUNTY OF	ITEM NO.	SHEET NO.
WOLFE	10-168.00	

FILE NAME: C:\PWORKING\PITT\DI142456\XSEC ALT 2 HDR.DGN

USER: awestcot
DATE PLOTTED: November 14, 2014

E-SHEET NAME:

MicroStation v8.11.9.578



200 220 240 260 280 300

MOUNTAIN PARKWAY ALT. 2
STA. 262+00 TO STA. 262+00

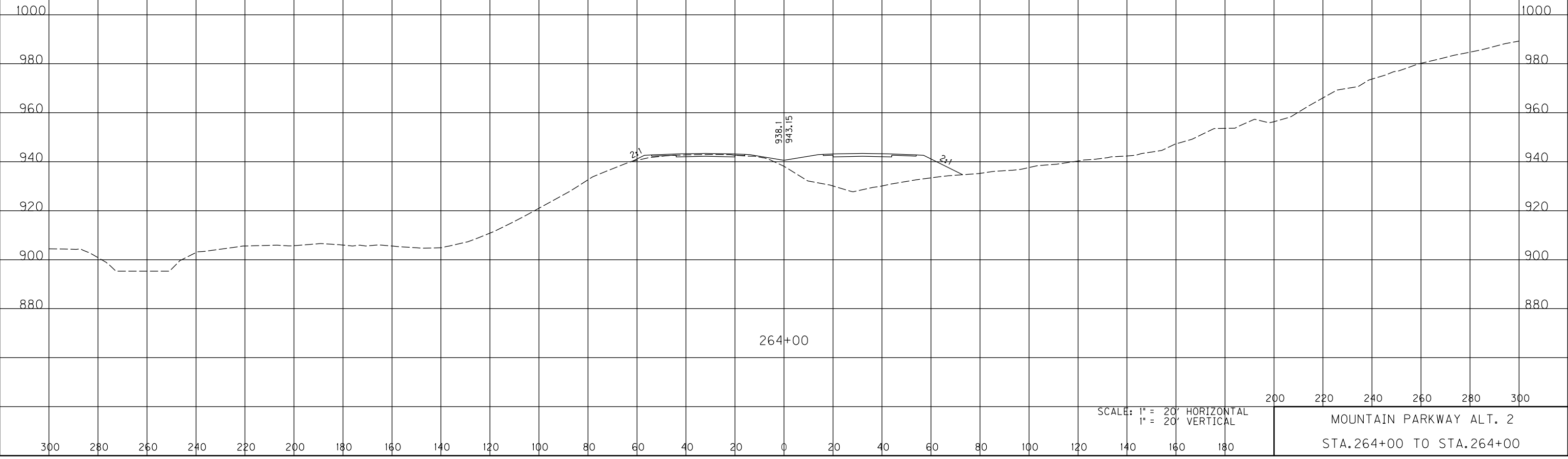
COUNTY OF	ITEM NO.	SHEET NO.
WOLFE	10-168.00	

FILE NAME: C:\PWORKING\PITT\DI142456\XSEC ALT 2 HDR.DGN

USER: awestcot
DATE PLOTTED: November 14, 2014

E-SHEET NAME:

MicroStation v8.11.9.578



SCALE: 1" = 20' HORIZONTAL
1" = 20' VERTICAL

200 220 240 260 280 300

MOUNTAIN PARKWAY ALT. 2
STA. 264+00 TO STA. 264+00

COUNTY OF	ITEM NO.	SHEET NO.
WOLFE	10-168.00	

FILE NAME: C:\PWORKING\PITT\DI142456\XSEC ALT 2 HDR.DGN

USER: awestcot
DATE PLOTTED: November 14, 2014

E-SHEET NAME:

MicroStation v8.11.9.578



266+00

SCALE: 1" = 20' HORIZONTAL
1" = 20' VERTICAL

200 220 240 260 280 300

MOUNTAIN PARKWAY ALT. 2
STA. 266+00 TO STA. 266+00

300 280 260 240 220 200 180 160 140 120 100 80 60 40 20 0 20 40 60 80 100 120 140 160 180

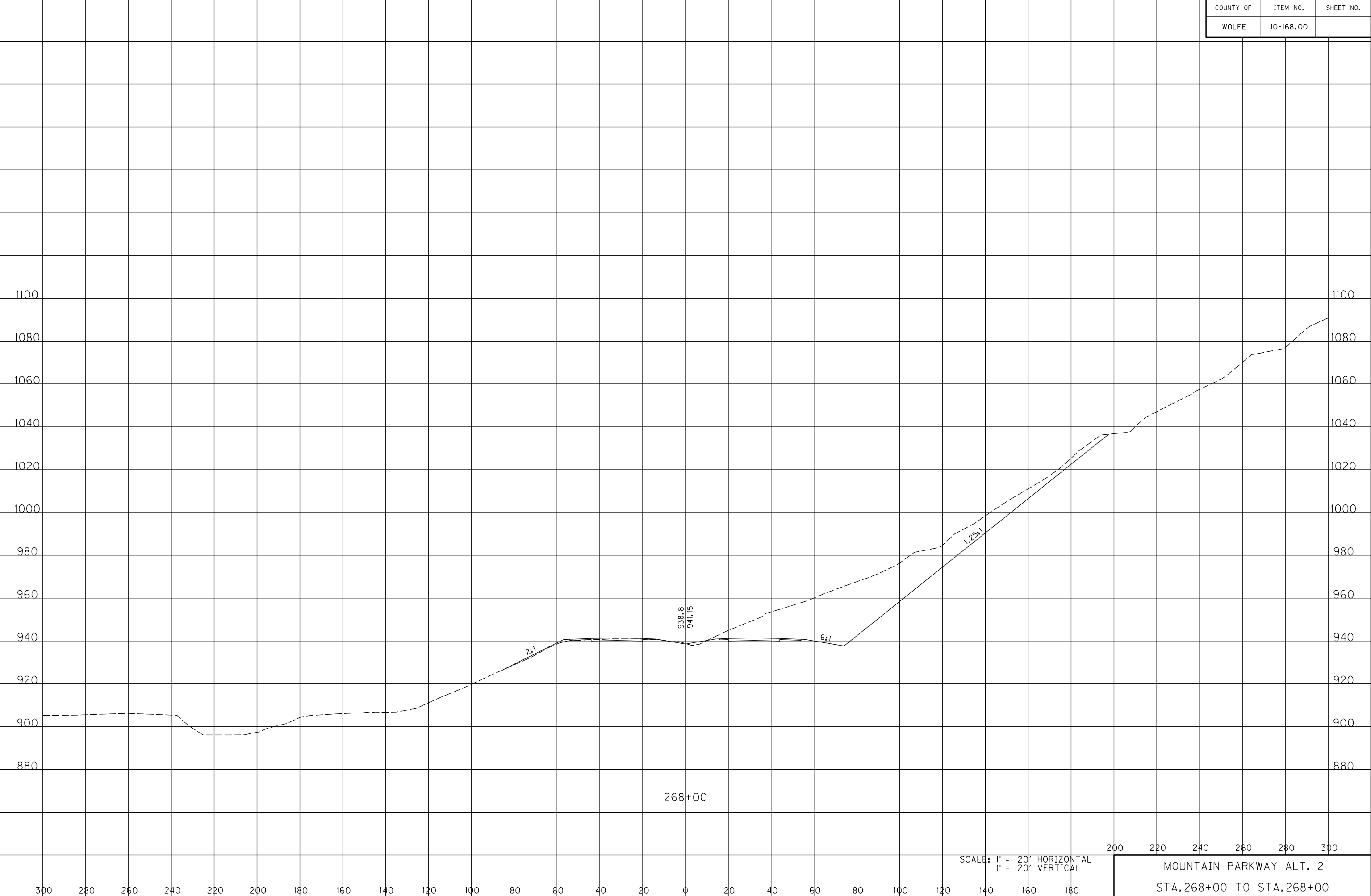
COUNTY OF	ITEM NO.	SHEET NO.
WOLFE	10-168.00	

FILE NAME: C:\PWORKING\PITT\DI42456\XSEC ALT 2 HDR.DGN

USER: owestcot
DATE PLOTTED: November 14, 2014

E-SHEET NAME:

MicroStation v8.11.9.578



SCALE: 1" = 20' HORIZONTAL
1" = 20' VERTICAL

200 220 240 260 280 300
MOUNTAIN PARKWAY ALT. 2
STA. 268+00 TO STA. 268+00

COUNTY OF	ITEM NO.	SHEET NO.
WOLFE	10-168.00	

FILE NAME: C:\PWORKING\PITT\DI142456\XSEC ALT 2 HDR.DGN

USER: awestcot
DATE PLOTTED: November 14, 2014

E-SHEET NAME:

MicroStation v8.11.9.578



SCALE: 1" = 20' HORIZONTAL
1" = 20' VERTICAL

MOUNTAIN PARKWAY ALT. 2
STA. 270+00 TO STA. 270+00

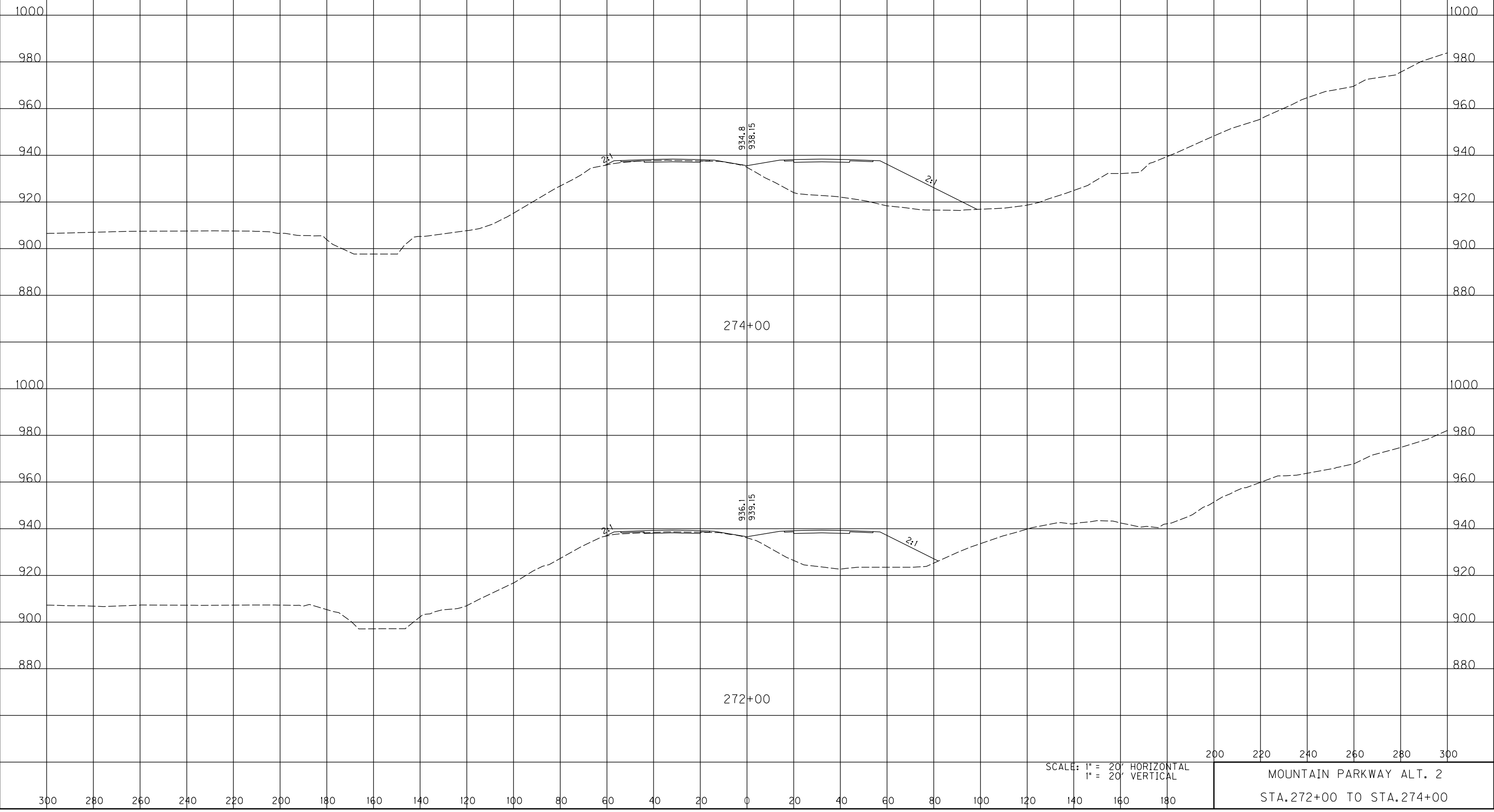
COUNTY OF	ITEM NO.	SHEET NO.
WOLFE	10-168.00	

FILE NAME: C:\PWORKING\PITT\DI42456\XSEC ALT 2 HDR.DGN

USER: awestcot
DATE PLOTTED: November 14, 2014

E-SHEET NAME:

MicroStation v8.11.9.578



SCALE: 1" = 20' HORIZONTAL
1" = 20' VERTICAL

200 220 240 260 280 300
MOUNTAIN PARKWAY ALT. 2
STA. 272+00 TO STA. 274+00

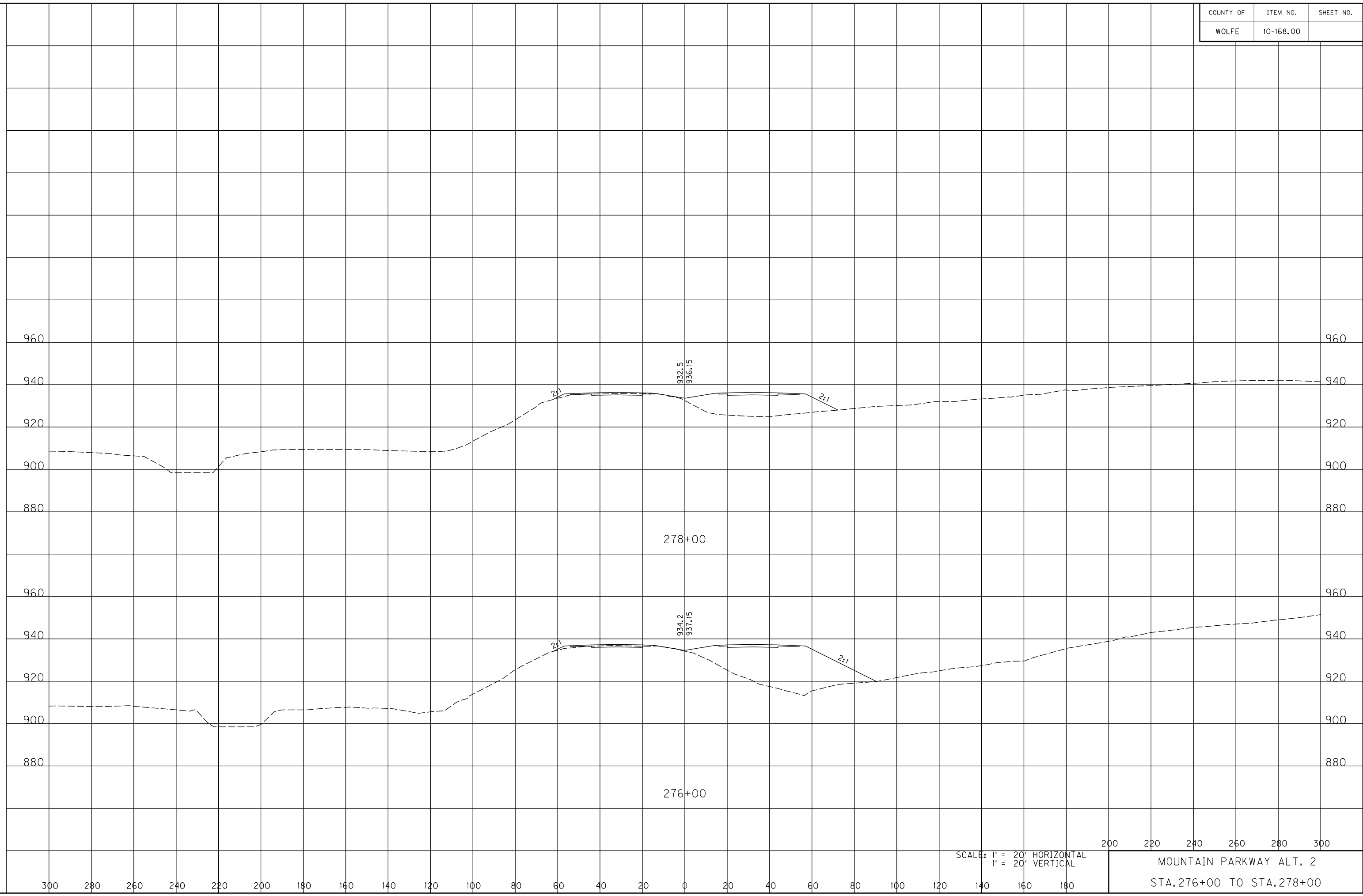
COUNTY OF	ITEM NO.	SHEET NO.
WOLFE	10-168.00	

FILE NAME: C:\PWORKING\PITT\DI142456\XSEC ALT 2 HDR.DGN

USER: awestcot
DATE PLOTTED: November 14, 2014

E-SHEET NAME:

MicroStation v8.11.9.578



SCALE: 1" = 20' HORIZONTAL
1" = 20' VERTICAL

200 220 240 260 280 300

MOUNTAIN PARKWAY ALT. 2

STA. 276+00 TO STA. 278+00

COUNTY OF	ITEM NO.	SHEET NO.
WOLFE	10-168.00	

FILE NAME: C:\PWORKING\PITT\DI42456\XSEC ALT 2 HDR.DGN

USER: owestcot
DATE PLOTTED: November 14, 2014

E-SHEET NAME:

MicroStation v8.11.9.578



300 280 260 240 220 200 180 160 140 120 100 80 60 40 20 0 20 40 60 80 100 120 140 160 180 200 220 240 260 280 300

SCALE: 1" = 20' HORIZONTAL
1" = 20' VERTICAL

MOUNTAIN PARKWAY ALT. 2
STA. 280+00 TO STA. 280+00

COUNTY OF	ITEM NO.	SHEET NO.
WOLFE	10-168.00	

FILE NAME: C:\PWORKING\PITT\DI142456\XSEC ALT 2 HDR.DGN

USER: owestcot
DATE PLOTTED: November 14, 2014

E-SHEET NAME:

MicroStation v8.11.9.578



SCALE: 1" = 20' HORIZONTAL
1" = 20' VERTICAL

200 220 240 260 280 300

MOUNTAIN PARKWAY ALT. 2
STA. 282+00 TO STA. 282+00

COUNTY OF	ITEM NO.	SHEET NO.
WOLFE	10-168.00	



FILE NAME: C:\PWORKING\PITT\DI142456\XSEC ALT 2 HDR.DGN

USER: owestcot
DATE PLOTTED: November 14, 2014

E-SHEET NAME:

MicroStation v8.11.9.578

SCALE: 1" = 20' HORIZONTAL
1" = 20' VERTICAL

MOUNTAIN PARKWAY ALT. 2
STA. 284+00 TO STA. 284+00

COUNTY OF	ITEM NO.	SHEET NO.
WOLFE	10-168.00	

FILE NAME: C:\PWORKING\PITT\DI42456\XSEC ALT 2 HDR.DGN

USER: owestcot
DATE PLOTTED: November 14, 2014

E-SHEET NAME:

MicroStation v8.11.9.578



SCALE: 1" = 20' HORIZONTAL
1" = 20' VERTICAL

200 220 240 260 280 300

MOUNTAIN PARKWAY ALT. 2

STA. 286+00 TO STA. 286+00

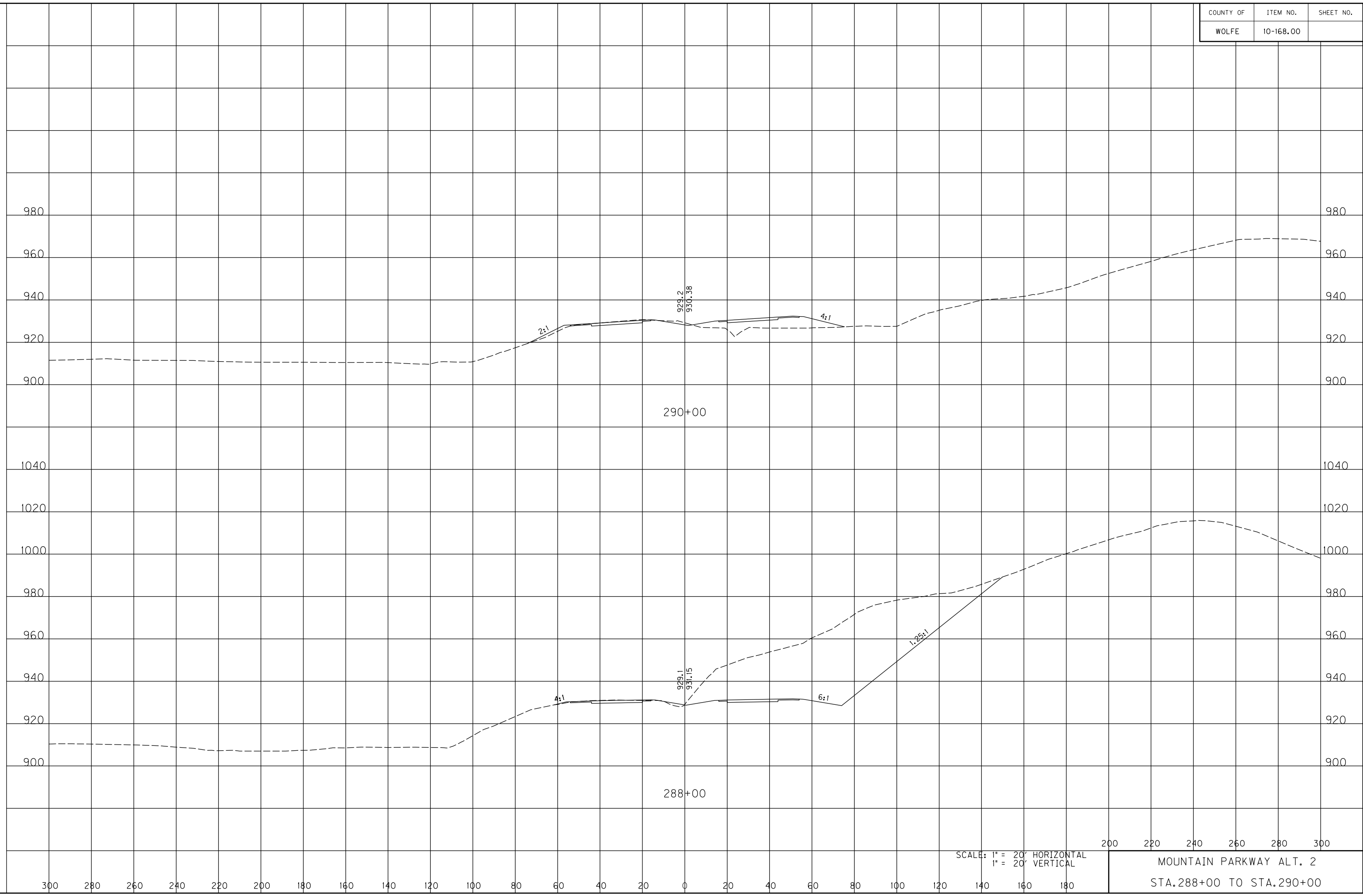
COUNTY OF	ITEM NO.	SHEET NO.
WOLFE	10-168.00	

FILE NAME: C:\PWORKING\PITT\DI42456\XSEC ALT 2 HDR.DGN

USER: owestcot
DATE PLOTTED: November 14, 2014

E-SHEET NAME:

MicroStation v8.11.9.578



SCALE: 1" = 20' HORIZONTAL
1" = 20' VERTICAL

200 220 240 260 280 300
MOUNTAIN PARKWAY ALT. 2
STA. 288+00 TO STA. 290+00

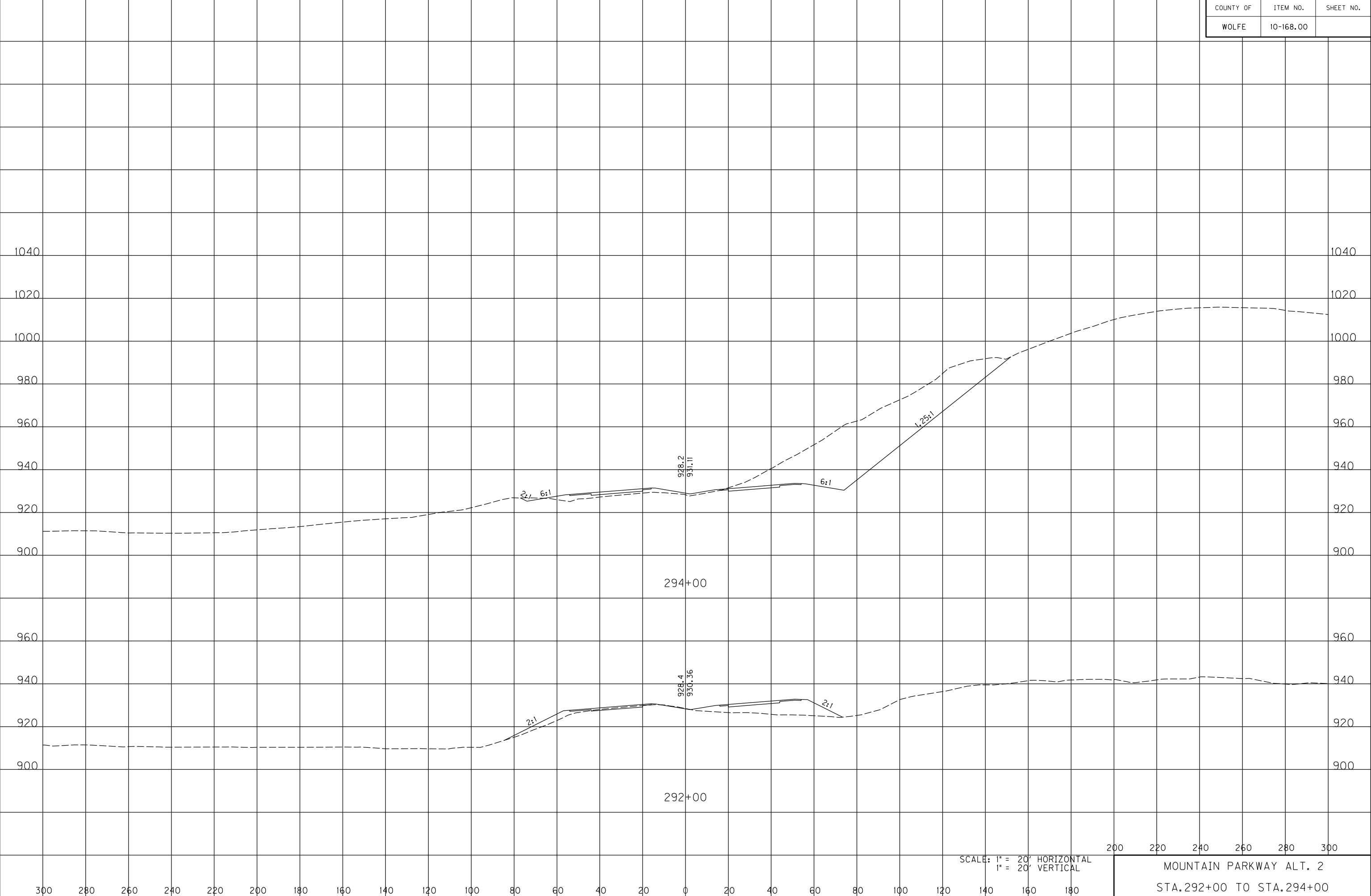
COUNTY OF	ITEM NO.	SHEET NO.
WOLFE	10-168.00	

FILE NAME: C:\PWORKING\PITT\DI142456\XSEC ALT 2 HDR.DGN

USER: owestcot
DATE PLOTTED: November 14, 2014

E-SHEET NAME:

MicroStation v8.11.9.578



SCALE: 1" = 20' HORIZONTAL
1" = 20' VERTICAL

200 220 240 260 280 300
MOUNTAIN PARKWAY ALT. 2
STA. 292+00 TO STA. 294+00

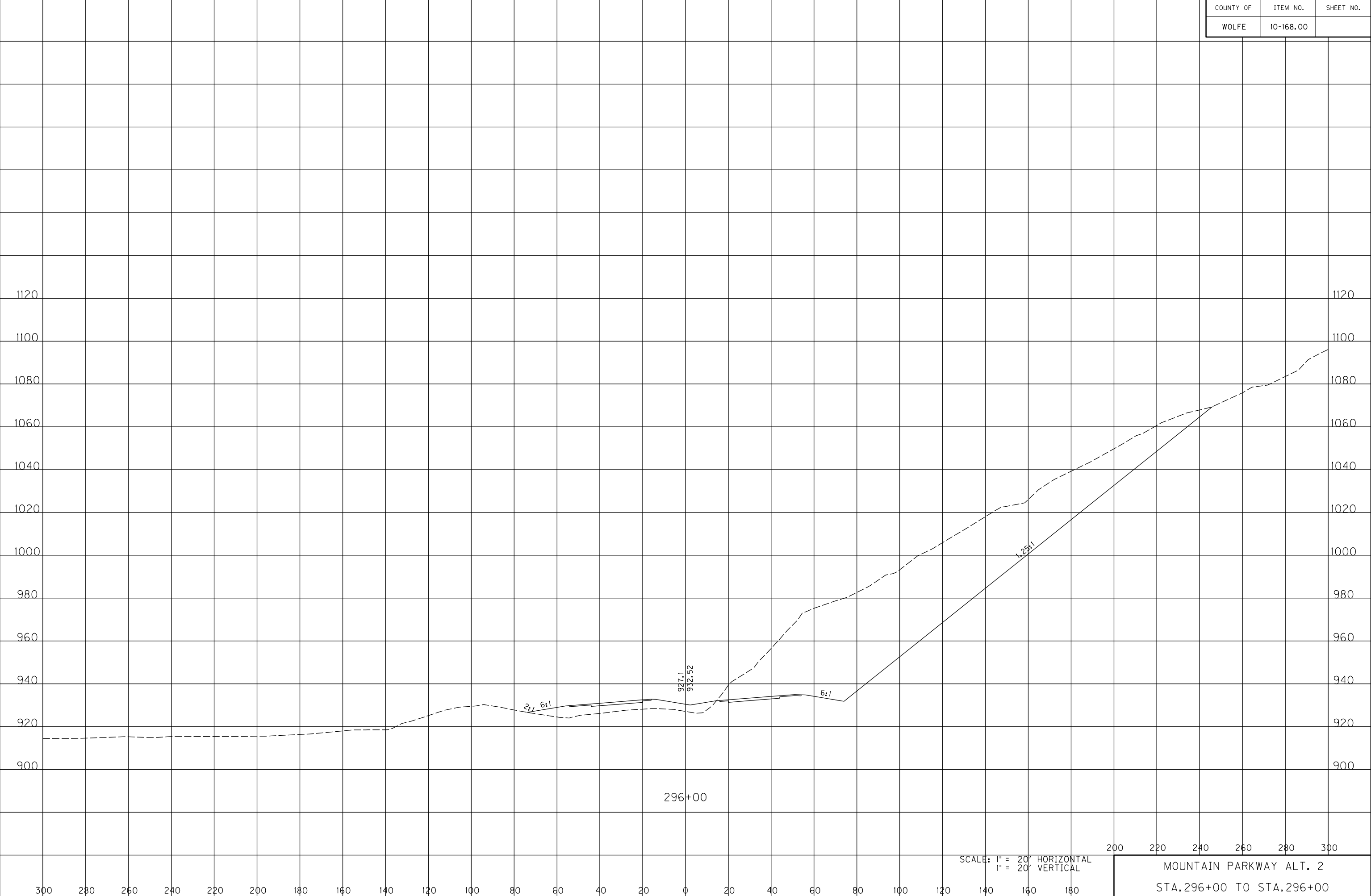
COUNTY OF	ITEM NO.	SHEET NO.
WOLFE	10-168.00	

FILE NAME: C:\PWORKING\PITT\DI142456\XSEC ALT 2 HDR.DGN

USER: owestcot
DATE PLOTTED: November 14, 2014

E-SHEET NAME:

MicroStation v8.11.9.578



300 280 260 240 220 200 180 160 140 120 100 80 60 40 20 0 20 40 60 80 100 120 140 160 180 200 220 240 260 280 300

SCALE: 1" = 20' HORIZONTAL
1" = 20' VERTICAL

MOUNTAIN PARKWAY ALT. 2
STA. 296+00 TO STA. 296+00

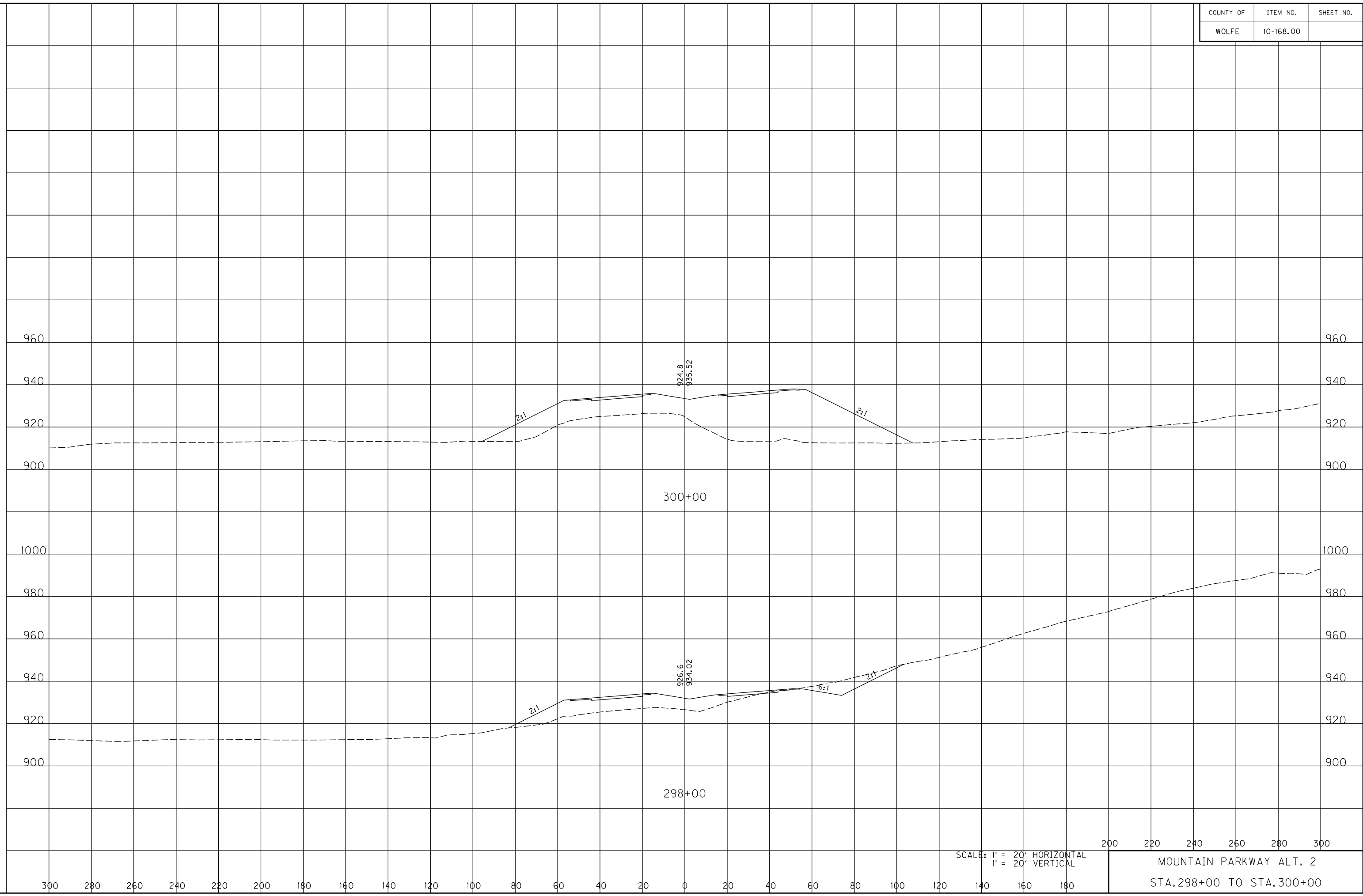
COUNTY OF	ITEM NO.	SHEET NO.
WOLFE	10-168.00	

FILE NAME: C:\PWORKING\PITT\DI142456\XSEC ALT 2 HDR.DGN

USER: awestcot
DATE PLOTTED: November 14, 2014

E-SHEET NAME:

MicroStation v8.11.9.578



SCALE: 1" = 20' HORIZONTAL
1" = 20' VERTICAL

200 220 240 260 280 300

MOUNTAIN PARKWAY ALT. 2

STA. 298+00 TO STA. 300+00

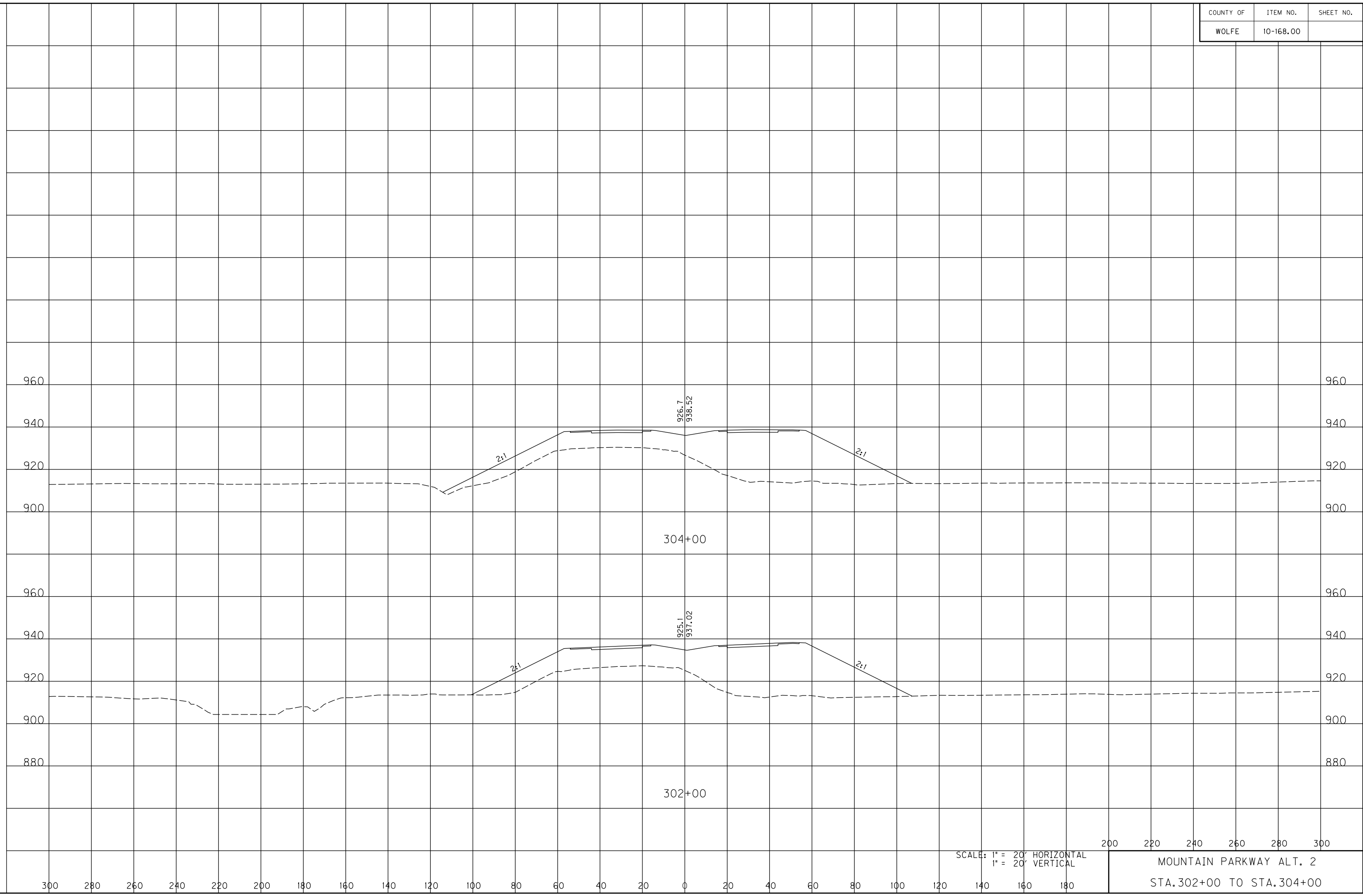
COUNTY OF	ITEM NO.	SHEET NO.
WOLFE	10-168.00	

FILE NAME: C:\PWORKING\PITT\DI142456\XSEC ALT 2 HDR.DGN

USER: awestcot
DATE PLOTTED: November 14, 2014

E-SHEET NAME:

MicroStation v8.11.9.578



SCALE: 1" = 20' HORIZONTAL
1" = 20' VERTICAL

200 220 240 260 280 300
MOUNTAIN PARKWAY ALT. 2
STA. 302+00 TO STA. 304+00

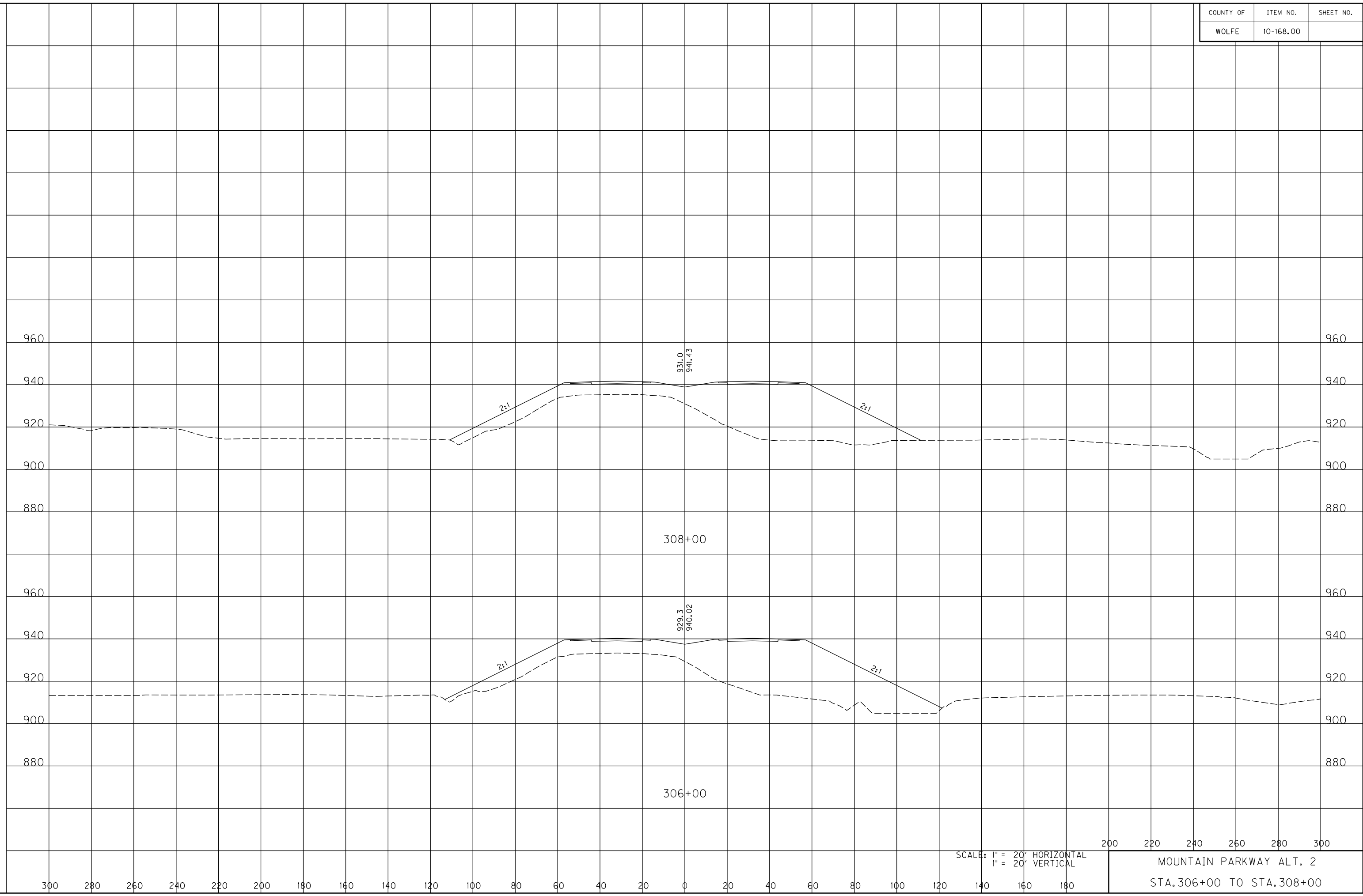
COUNTY OF	ITEM NO.	SHEET NO.
WOLFE	10-168.00	

FILE NAME: C:\PWORKING\PITT\DI142456\XSEC ALT 2 HDR.DGN

USER: awestcot
DATE PLOTTED: November 14, 2014

E-SHEET NAME:

MicroStation v8.11.9.578



SCALE: 1" = 20' HORIZONTAL
1" = 20' VERTICAL

200 220 240 260 280 300

MOUNTAIN PARKWAY ALT. 2

STA. 306+00 TO STA. 308+00

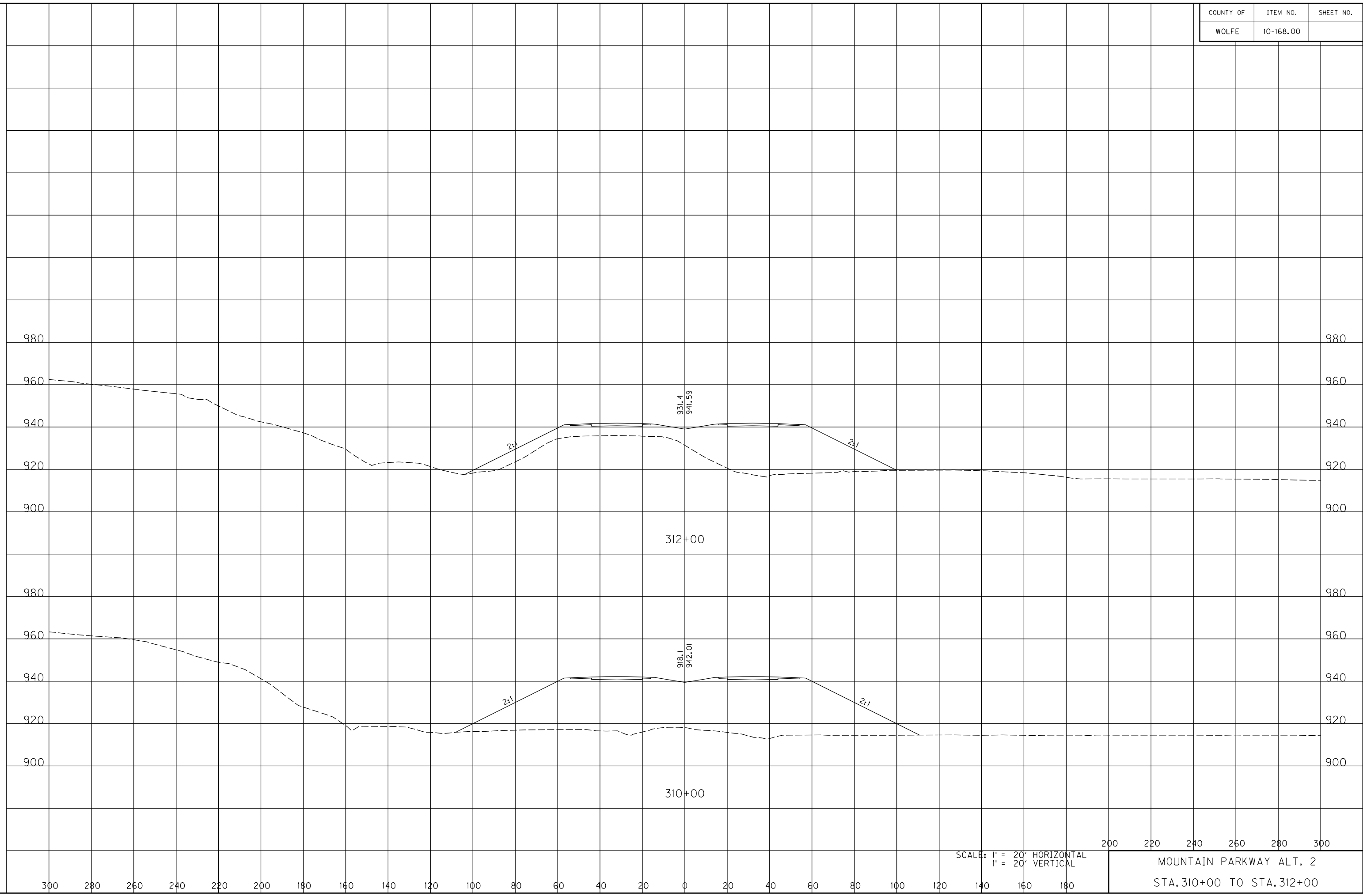
COUNTY OF	ITEM NO.	SHEET NO.
WOLFE	10-168.00	

FILE NAME: C:\PWORKING\PITT\DI142456\XSEC ALT 2 HDR.DGN

USER: owestcot
DATE PLOTTED: November 14, 2014

E-SHEET NAME:

MicroStation v8.11.9.578



SCALE: 1" = 20' HORIZONTAL
1" = 20' VERTICAL

200 220 240 260 280 300

MOUNTAIN PARKWAY ALT. 2
STA. 310+00 TO STA. 312+00

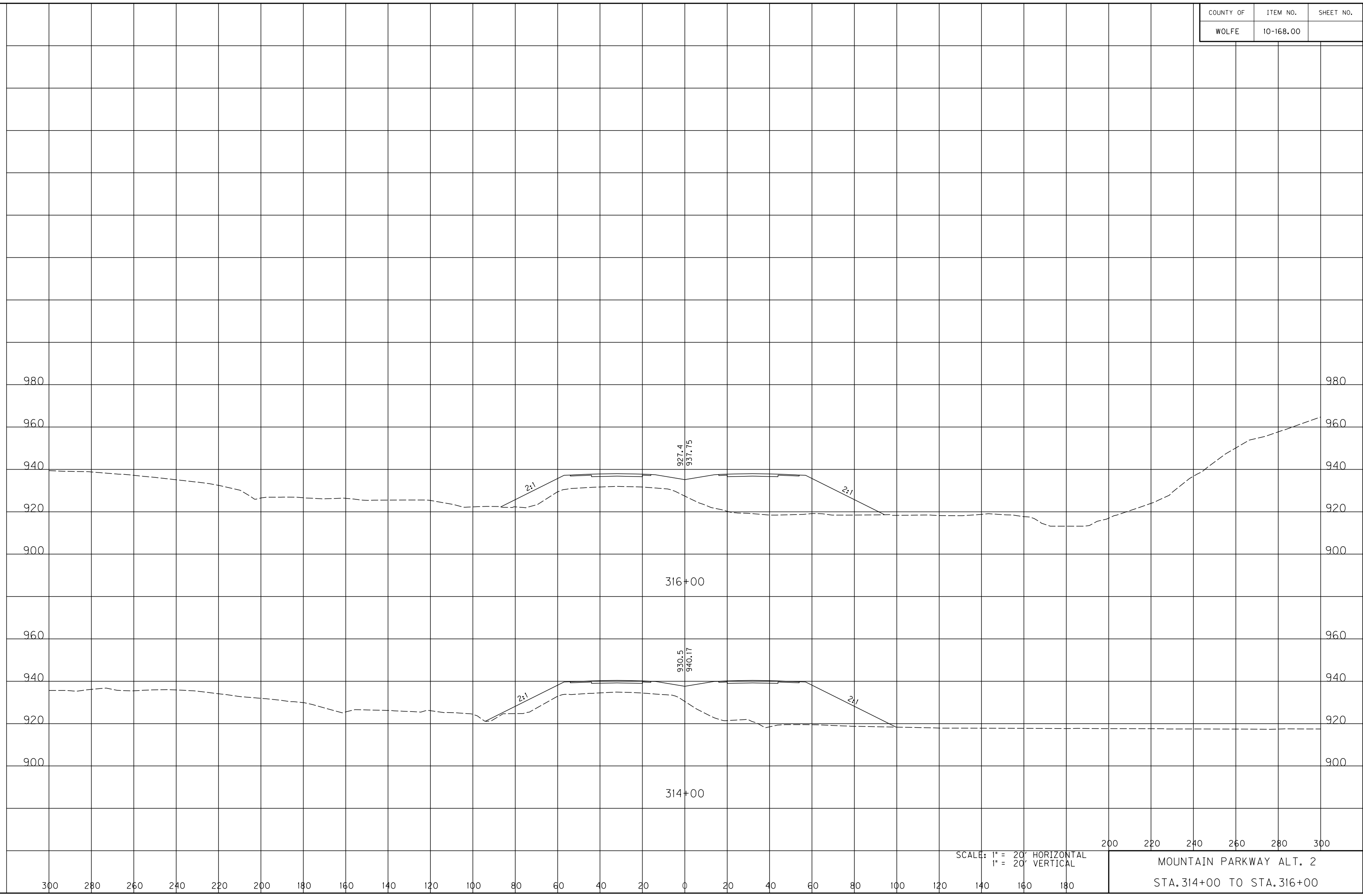
COUNTY OF	ITEM NO.	SHEET NO.
WOLFE	10-168.00	

FILE NAME: C:\PWORKING\PITT\DI142456\XSEC ALT 2 HDR.DGN

USER: owestcot
DATE PLOTTED: November 14, 2014

E-SHEET NAME:

MicroStation v8.11.9.578



SCALE: 1" = 20' HORIZONTAL
1" = 20' VERTICAL

200 220 240 260 280 300

MOUNTAIN PARKWAY ALT. 2
STA. 314+00 TO STA. 316+00

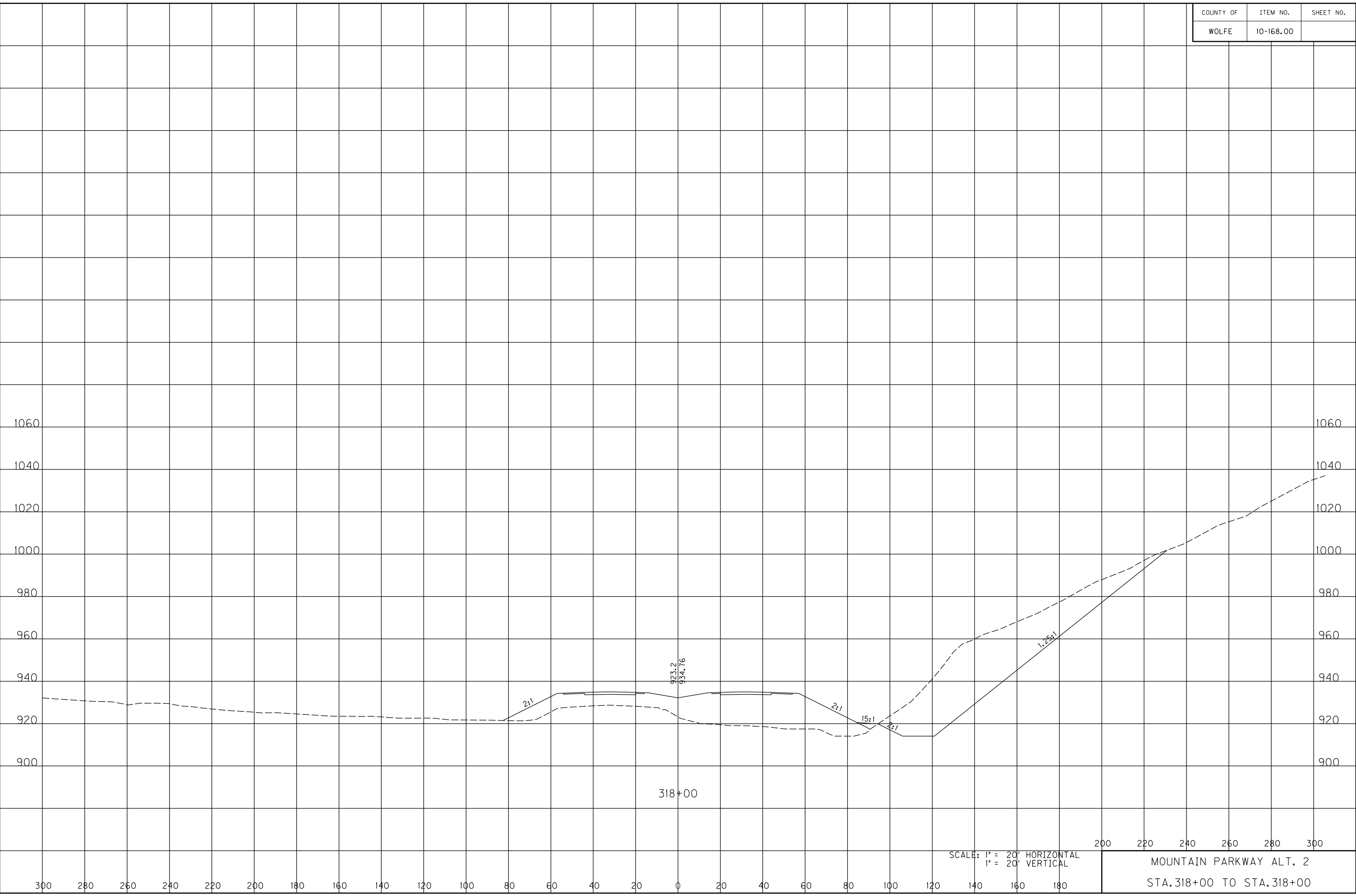
COUNTY OF	ITEM NO.	SHEET NO.
WOLFE	10-168.00	

FILE NAME: C:\PWORKING\PITT\DI42456\XSEC ALT 2 HDR.DGN

USER: owestcot
DATE PLOTTED: November 14, 2014

E-SHEET NAME:

MicroStation v8.11.9.578



SCALE: 1" = 20' HORIZONTAL
1" = 20' VERTICAL

200 220 240 260 280 300

MOUNTAIN PARKWAY ALT. 2
STA. 318+00 TO STA. 318+00

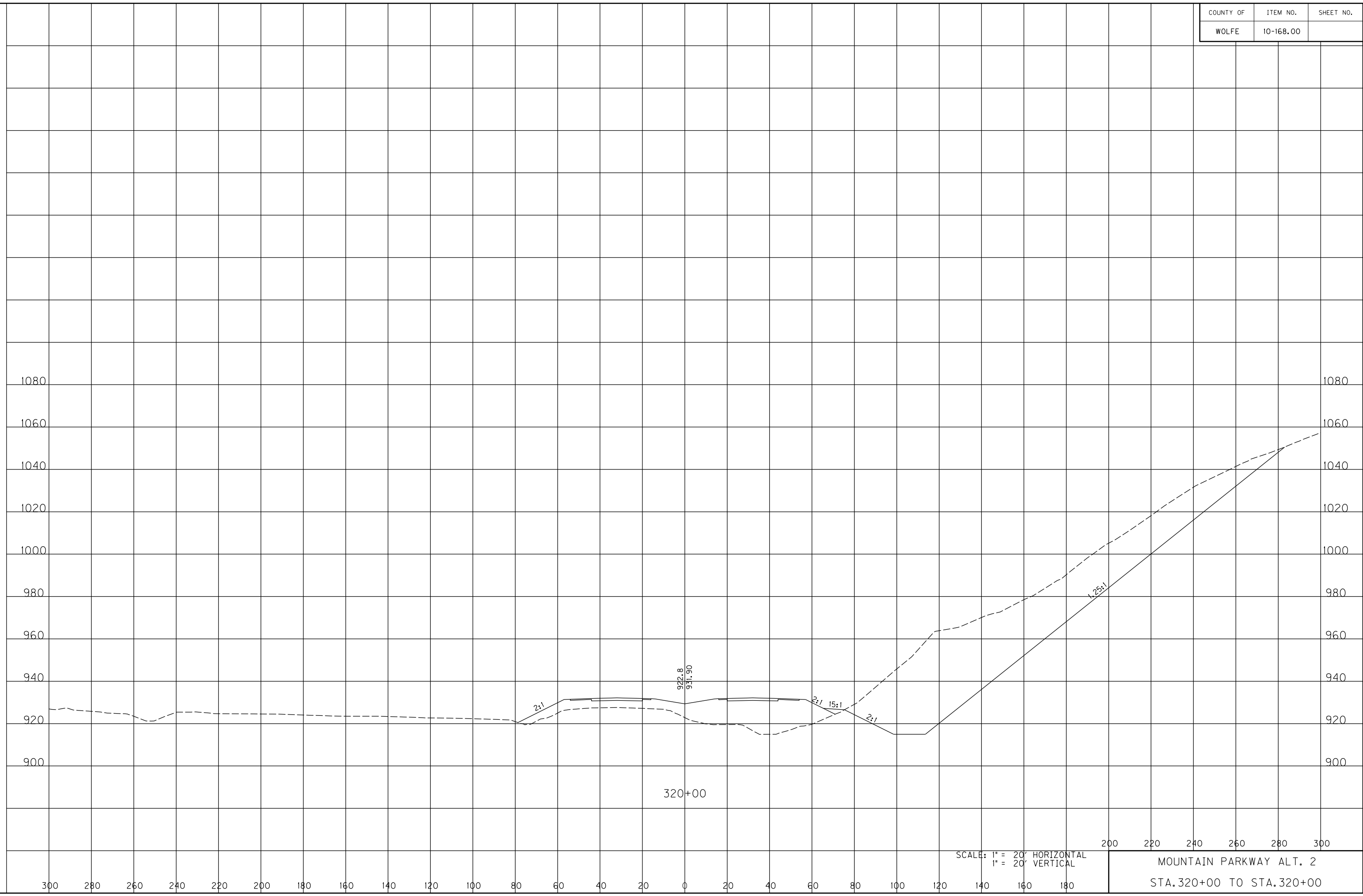
COUNTY OF	ITEM NO.	SHEET NO.
WOLFE	10-168.00	

FILE NAME: C:\PWORKING\PITT\DI42456\XSEC ALT 2 HDR.DGN

USER: owestcot
DATE PLOTTED: November 14, 2014

E-SHEET NAME:

MicroStation v8.11.9.578



SCALE: 1" = 20' HORIZONTAL
1" = 20' VERTICAL

200 220 240 260 280 300

MOUNTAIN PARKWAY ALT. 2

STA. 320+00 TO STA. 320+00

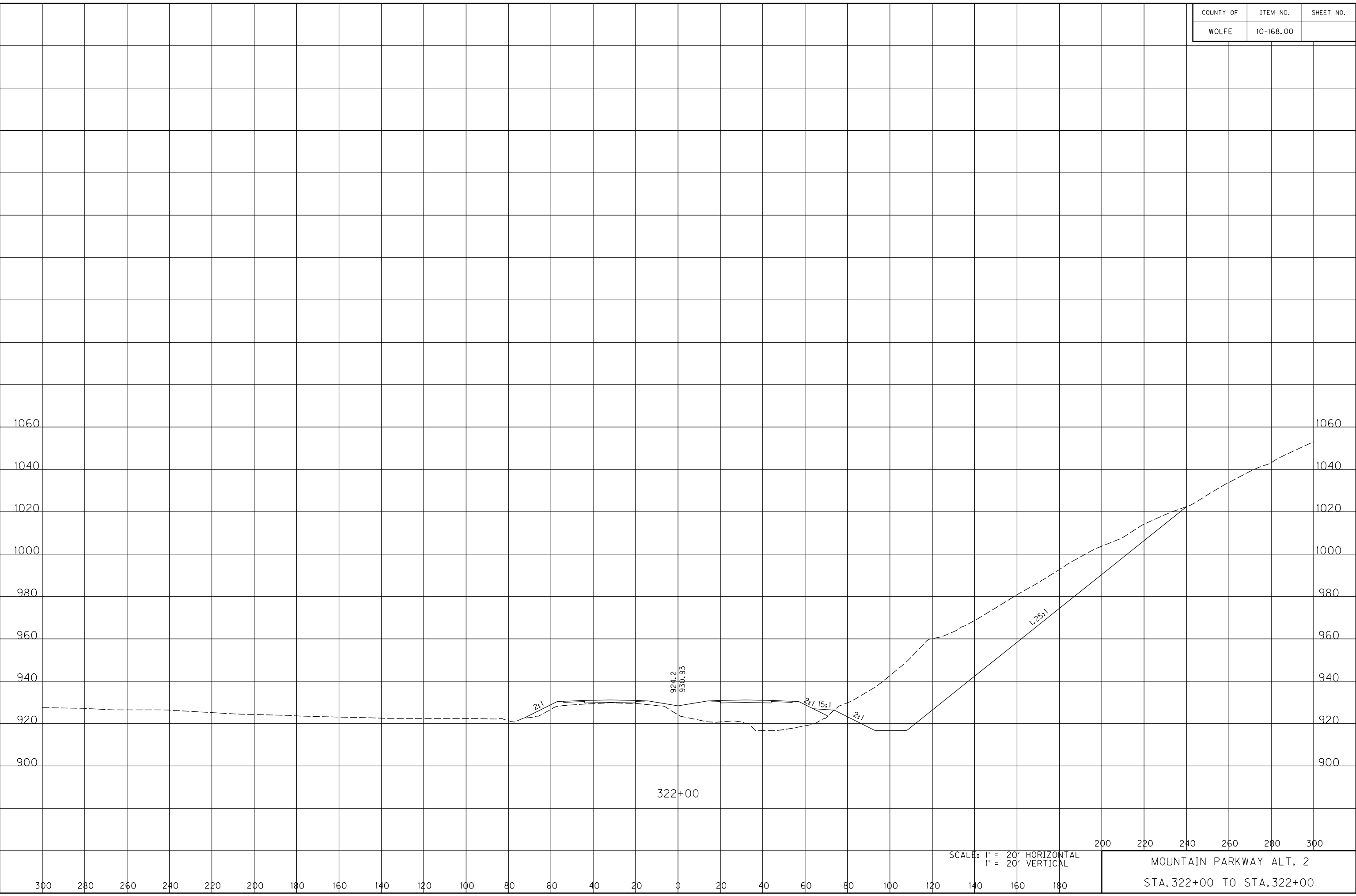
COUNTY OF	ITEM NO.	SHEET NO.
WOLFE	10-168.00	

FILE NAME: C:\PWORKING\PITT\DI42456\XSEC ALT 2 HDR.DGN

USER: awestcot
DATE PLOTTED: November 14, 2014

E-SHEET NAME:

MicroStation v8.11.9.578



300 280 260 240 220 200 180 160 140 120 100 80 60 40 20 0 20 40 60 80 100 120 140 160 180

SCALE: 1" = 20' HORIZONTAL
1" = 20' VERTICAL

200 220 240 260 280 300

MOUNTAIN PARKWAY ALT. 2
STA. 322+00 TO STA. 322+00

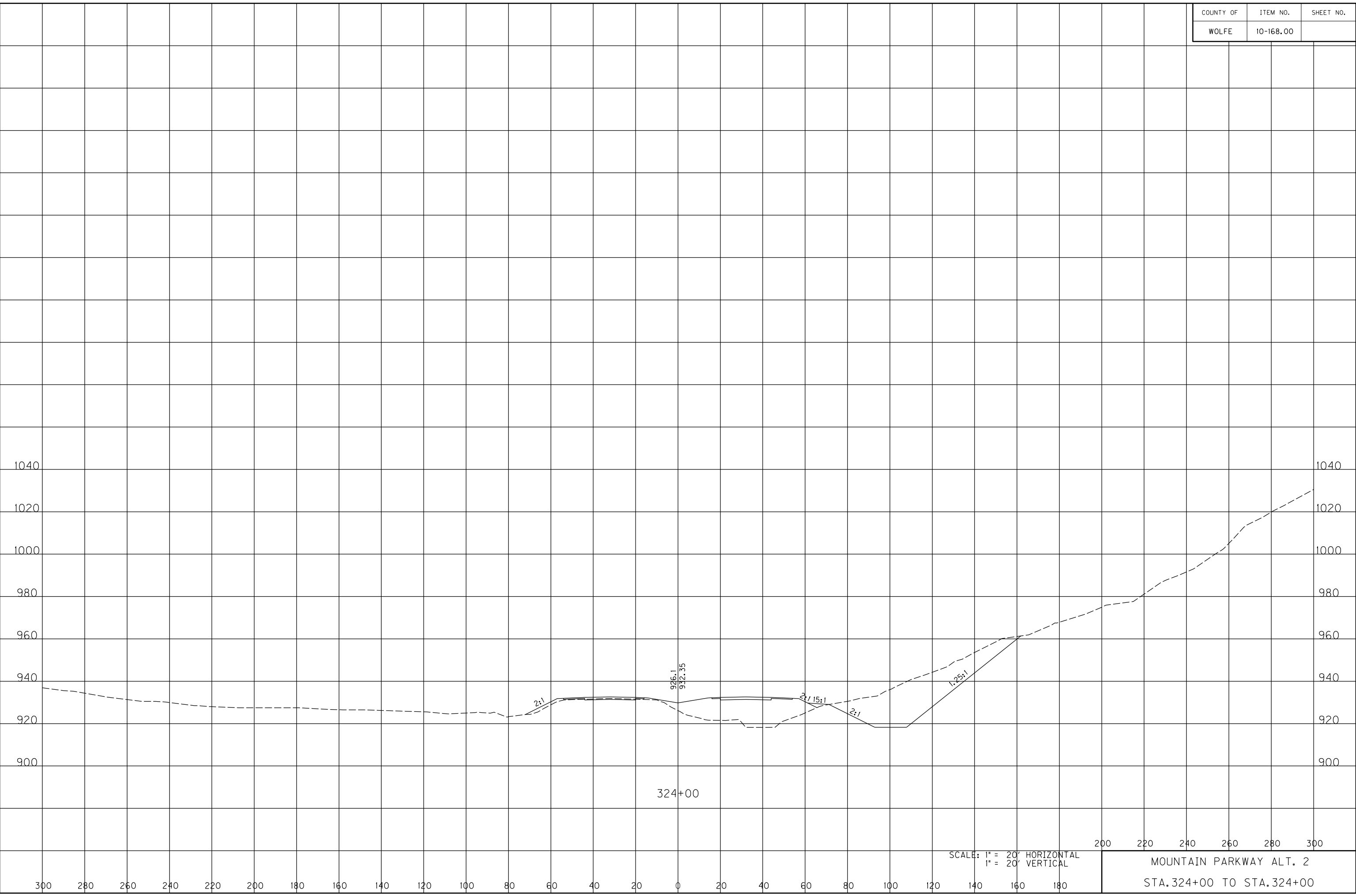
COUNTY OF	ITEM NO.	SHEET NO.
WOLFE	10-168.00	

FILE NAME: C:\PWORKING\PITT\DI42456\XSEC ALT 2 HDR.DGN

USER: owestcot
DATE PLOTTED: November 14, 2014

E-SHEET NAME:

MicroStation v8.11.9.578



300 280 260 240 220 200 180 160 140 120 100 80 60 40 20 0 20 40 60 80 100 120 140 160 180 200 220 240 260 280 300

SCALE: 1" = 20' HORIZONTAL
1" = 20' VERTICAL

MOUNTAIN PARKWAY ALT. 2
STA. 324+00 TO STA. 324+00

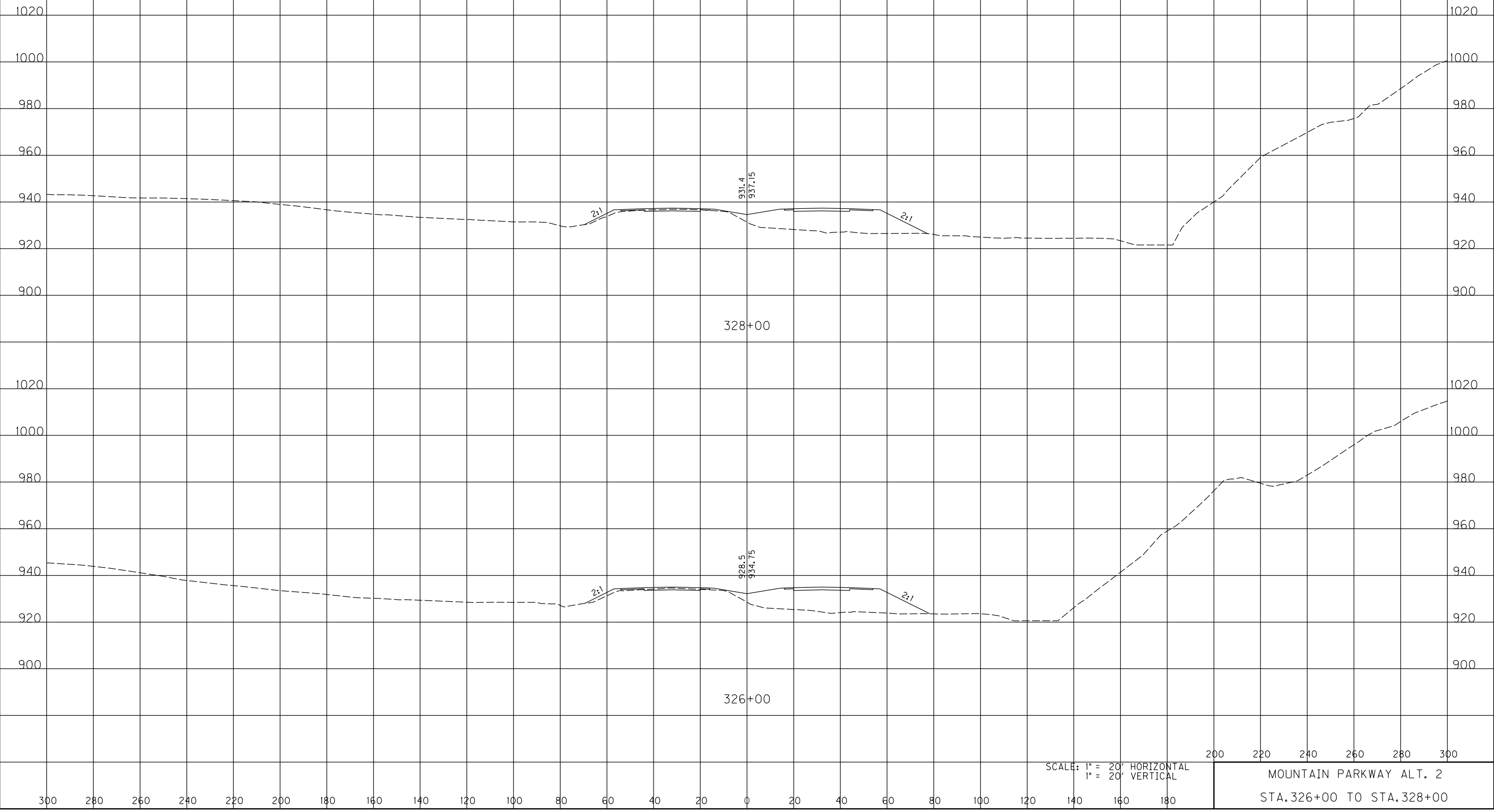
COUNTY OF	ITEM NO.	SHEET NO.
WOLFE	10-168.00	

FILE NAME: C:\PWORKING\PITT\DI142456\XSEC ALT 2 HDR.DGN

USER: owestcot
DATE PLOTTED: November 14, 2014

E-SHEET NAME:

MicroStation v8.11.9.578



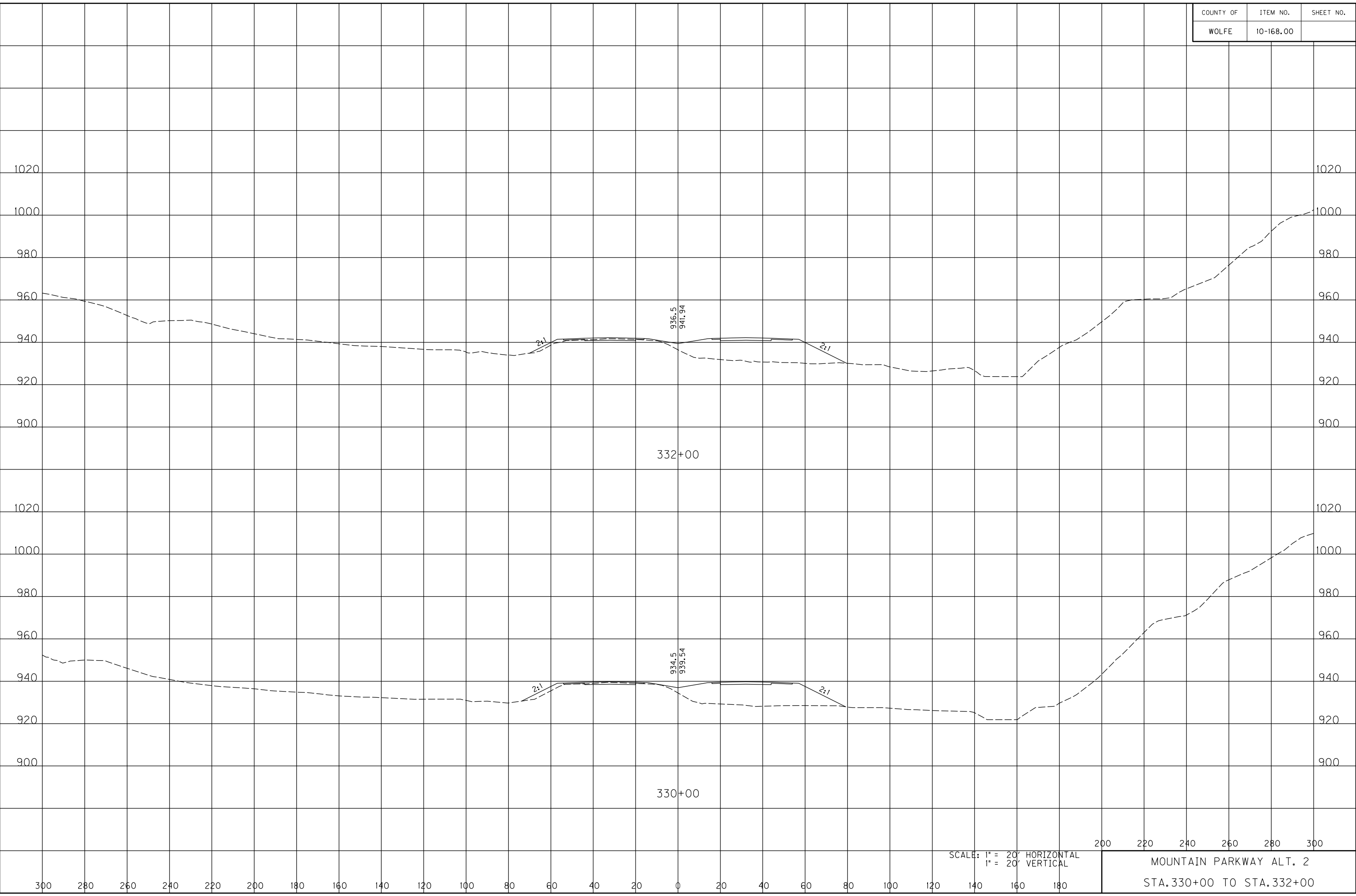
COUNTY OF	ITEM NO.	SHEET NO.
WOLFE	10-168.00	

FILE NAME: C:\PWORKING\PITT\DI142456\XSEC ALT 2 HDR.DGN

USER: owestcot
DATE PLOTTED: November 14, 2014

E-SHEET NAME:

MicroStation v8.11.9.578



SCALE: 1" = 20' HORIZONTAL
1" = 20' VERTICAL

200 220 240 260 280 300
MOUNTAIN PARKWAY ALT. 2
STA. 330+00 TO STA. 332+00

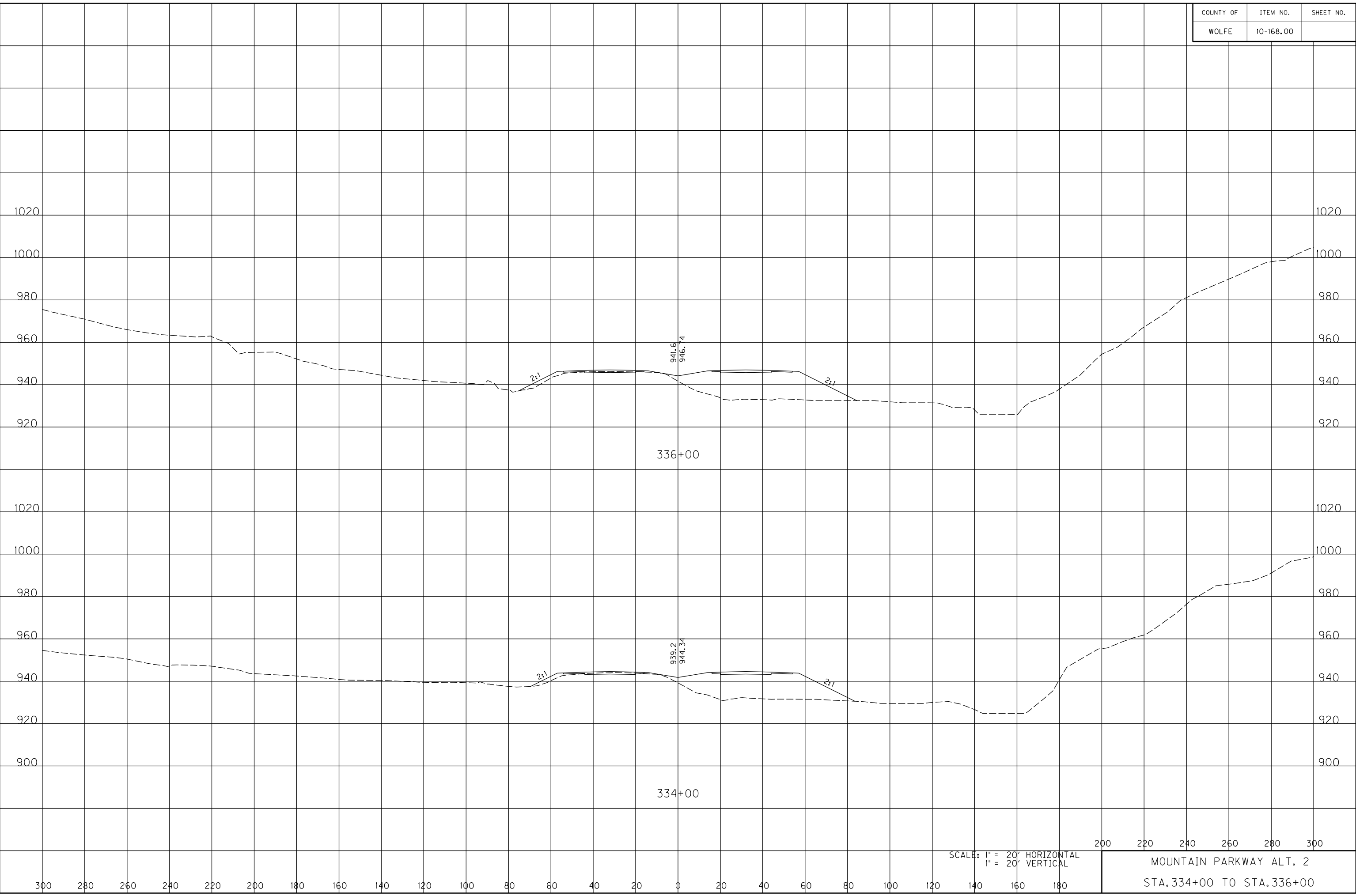
COUNTY OF	ITEM NO.	SHEET NO.
WOLFE	10-168.00	

FILE NAME: C:\PWORKING\PITT\DI42456\XSEC ALT 2 HDR.DGN

USER: owestcot
DATE PLOTTED: November 14, 2014

E-SHEET NAME:

MicroStation v8.11.9.578



SCALE: 1" = 20' HORIZONTAL
1" = 20' VERTICAL

200 220 240 260 280 300
MOUNTAIN PARKWAY ALT. 2
STA. 334+00 TO STA. 336+00

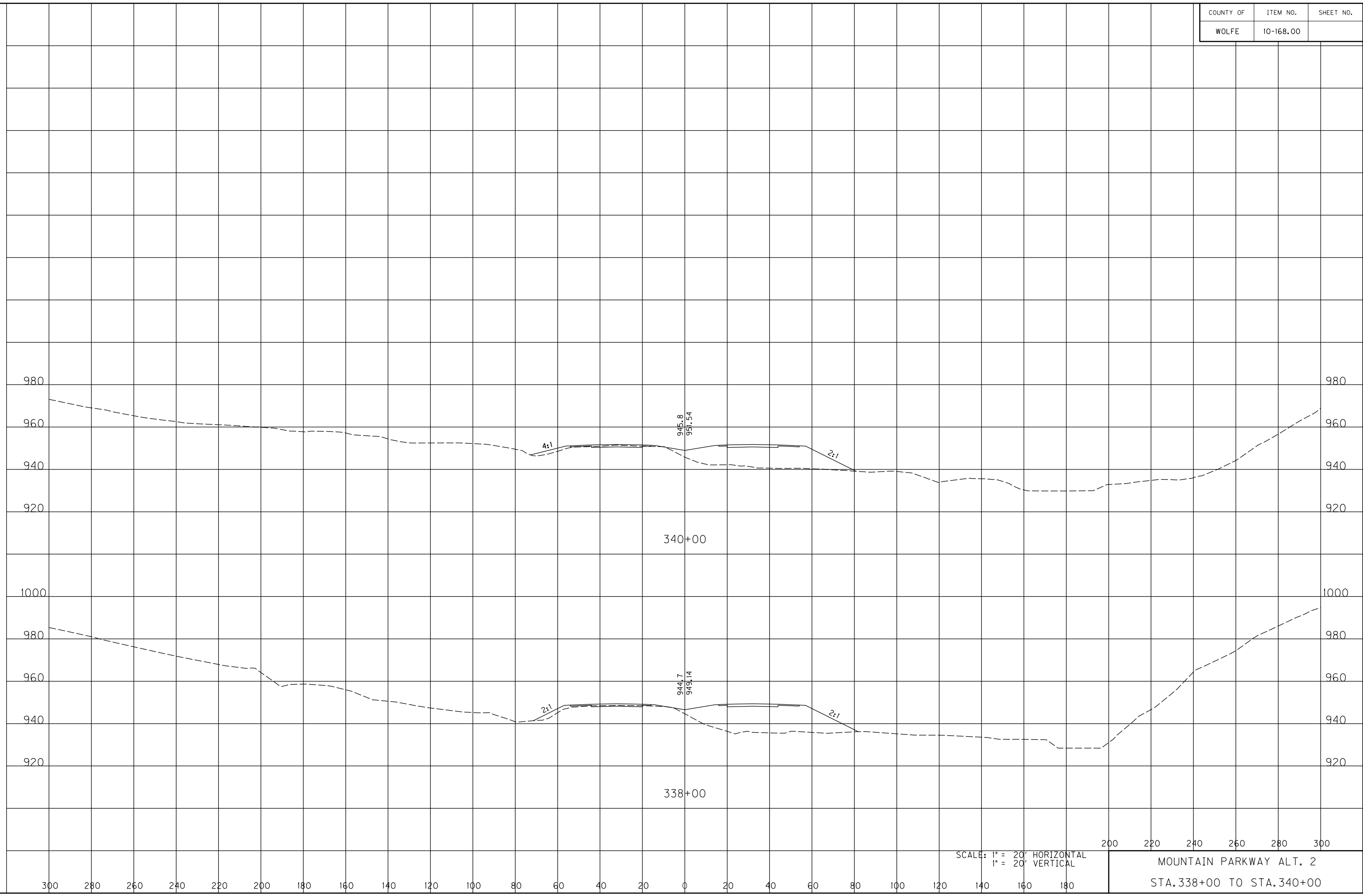
COUNTY OF	ITEM NO.	SHEET NO.
WOLFE	10-168.00	

FILE NAME: C:\PWORKING\PITT\DI142456\XSEC ALT 2 HDR.DGN

USER: awestcot
DATE PLOTTED: November 14, 2014

E-SHEET NAME:

MicroStation v8.11.9.578



SCALE: 1" = 20' HORIZONTAL
1" = 20' VERTICAL

200 220 240 260 280 300

MOUNTAIN PARKWAY ALT. 2

STA. 338+00 TO STA. 340+00

300 280 260 240 220 200 180 160 140 120 100 80 60 40 20 0 20 40 60 80 100 120 140 160 180

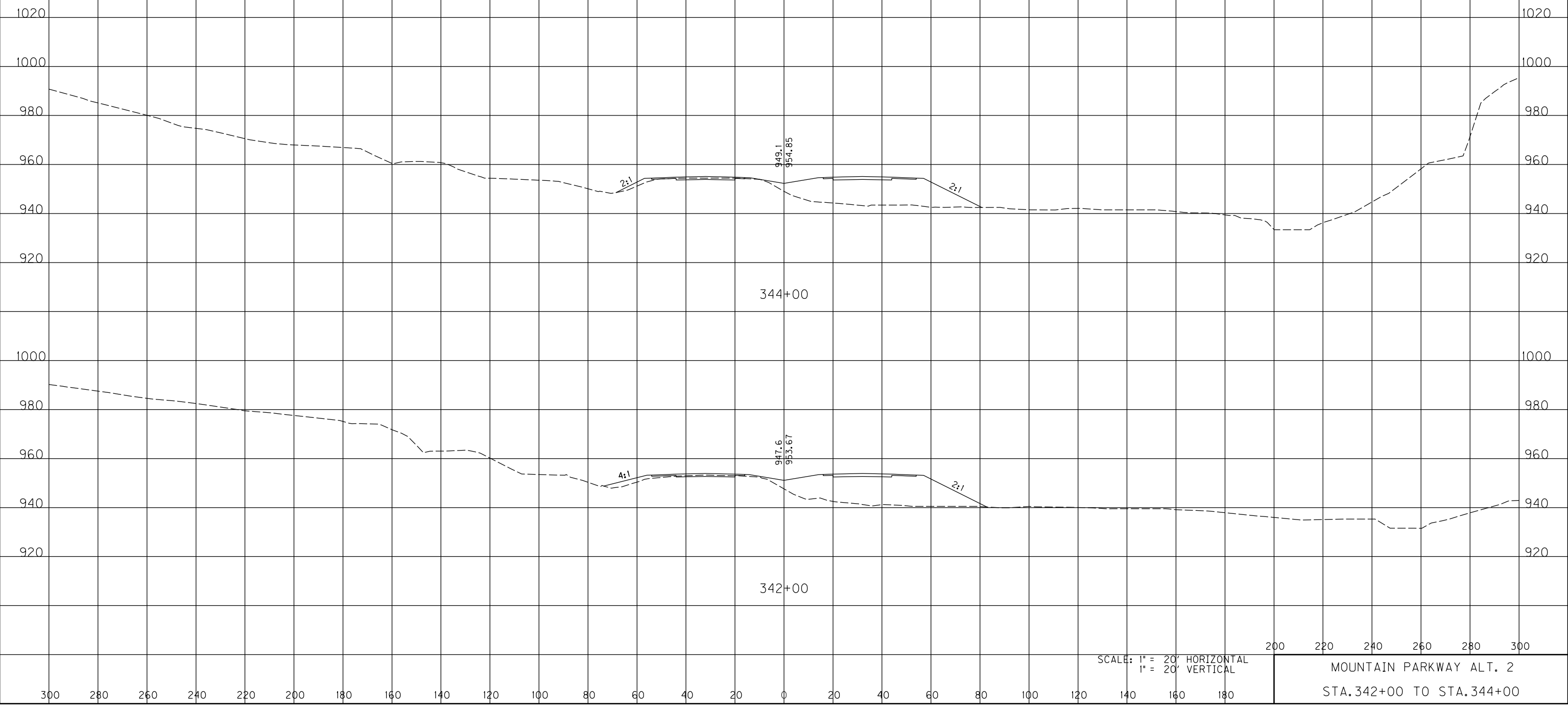
COUNTY OF	ITEM NO.	SHEET NO.
WOLFE	10-168.00	

FILE NAME: C:\PWORKING\PITT\DI142456\XSEC ALT 2 HDR.DGN

USER: owestcot
DATE PLOTTED: November 14, 2014

E-SHEET NAME:

MicroStation v8.11.9.578



SCALE: 1" = 20' HORIZONTAL
1" = 20' VERTICAL

MOUNTAIN PARKWAY ALT. 2
STA. 342+00 TO STA. 344+00

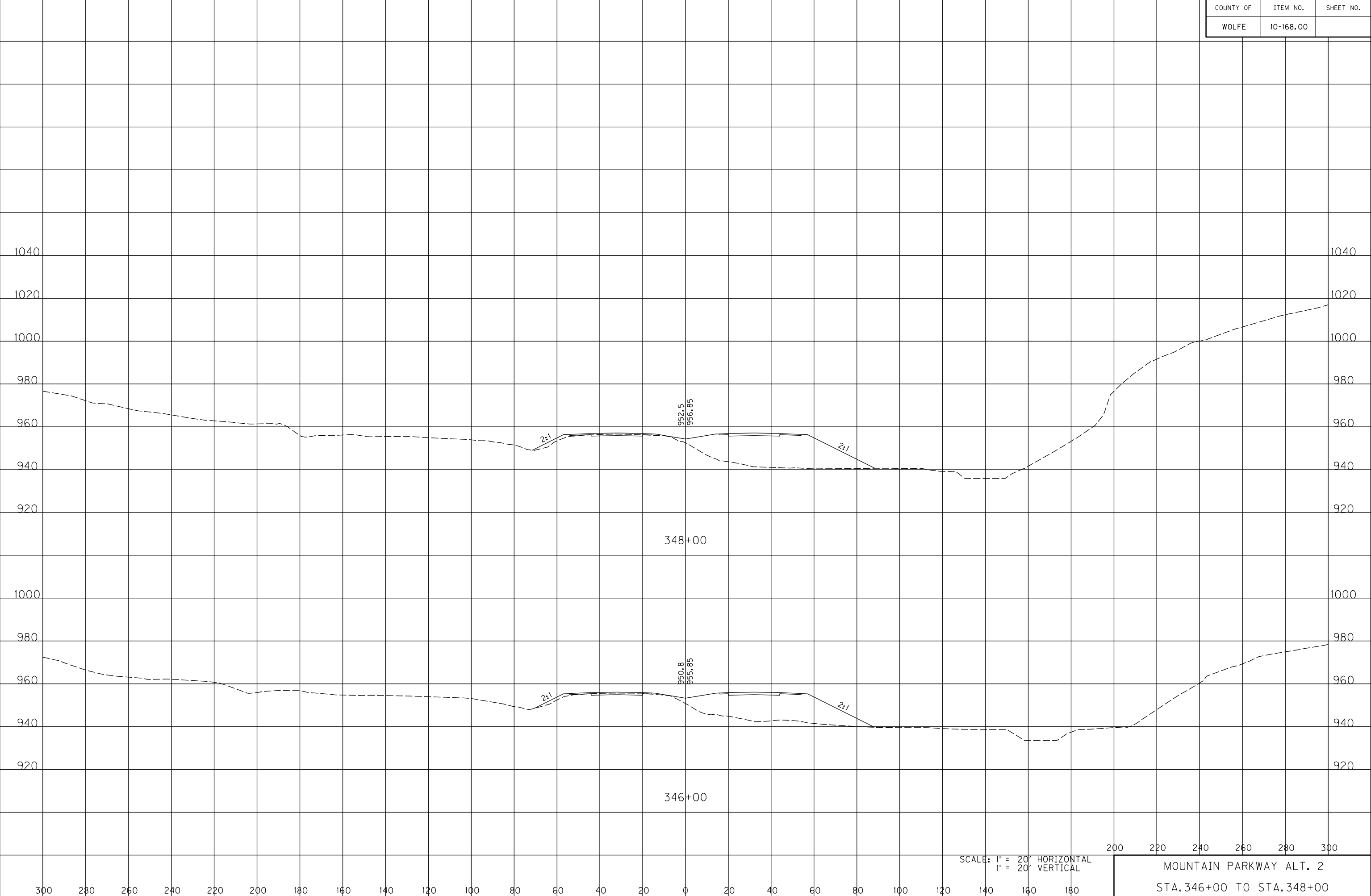
COUNTY OF	ITEM NO.	SHEET NO.
WOLFE	10-168.00	

FILE NAME: C:\PWORKING\PITT\DI142456\XSEC ALT 2 HDR.DGN

USER: awestcot
DATE PLOTTED: November 14, 2014

E-SHEET NAME:

MicroStation v8.11.9.578



SCALE: 1" = 20' HORIZONTAL
1" = 20' VERTICAL

200 220 240 260 280 300

MOUNTAIN PARKWAY ALT. 2

STA. 346+00 TO STA. 348+00

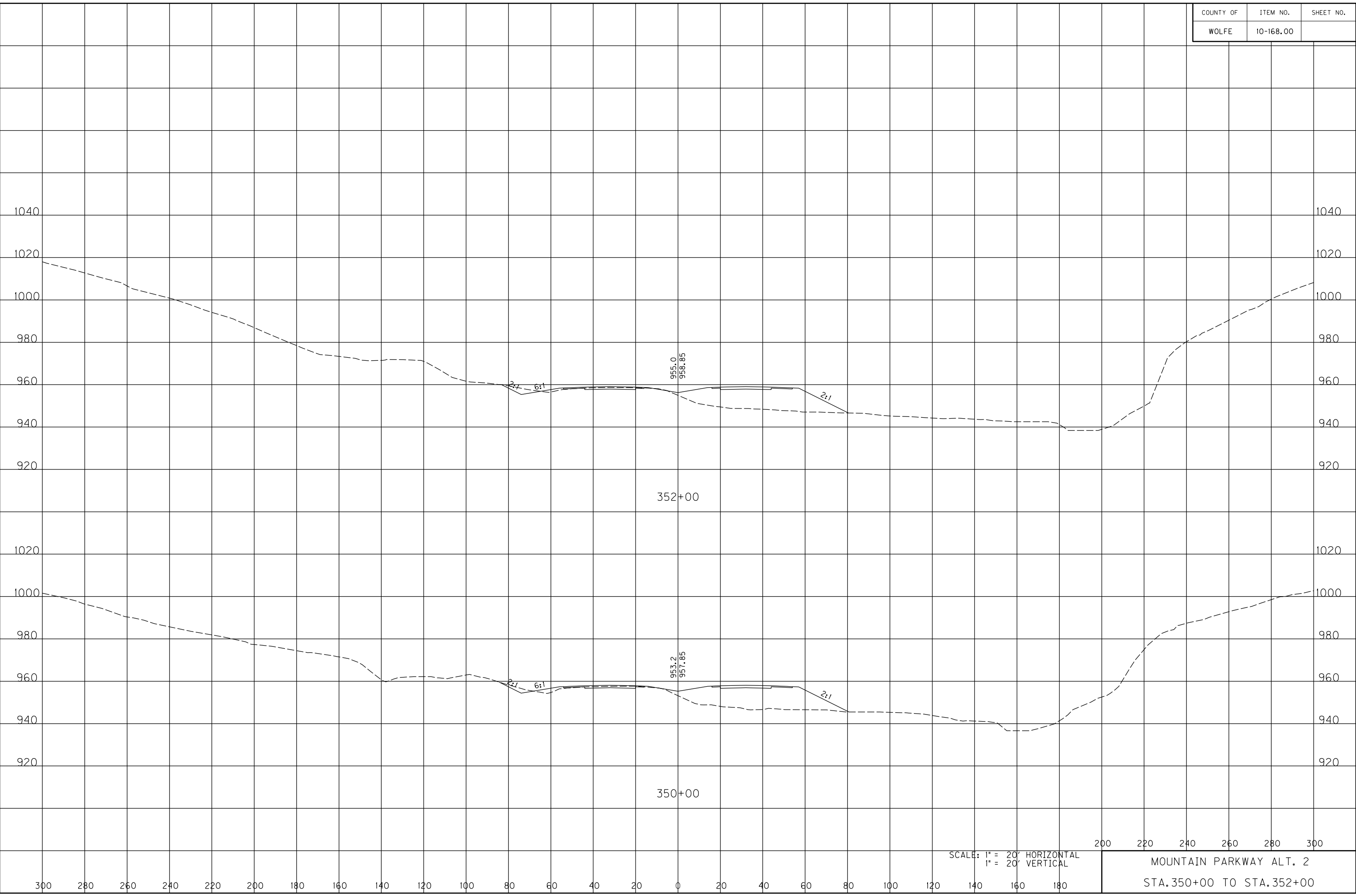
COUNTY OF	ITEM NO.	SHEET NO.
WOLFE	10-168.00	

FILE NAME: C:\PWORKING\PITT\DI142456\XSEC ALT 2 HDR.DGN

USER: owestcot
DATE PLOTTED: November 14, 2014

E-SHEET NAME:

MicroStation v8.11.9.578



352+00

350+00

SCALE: 1" = 20' HORIZONTAL
1" = 20' VERTICAL

200 220 240 260 280 300

MOUNTAIN PARKWAY ALT. 2

STA. 350+00 TO STA. 352+00

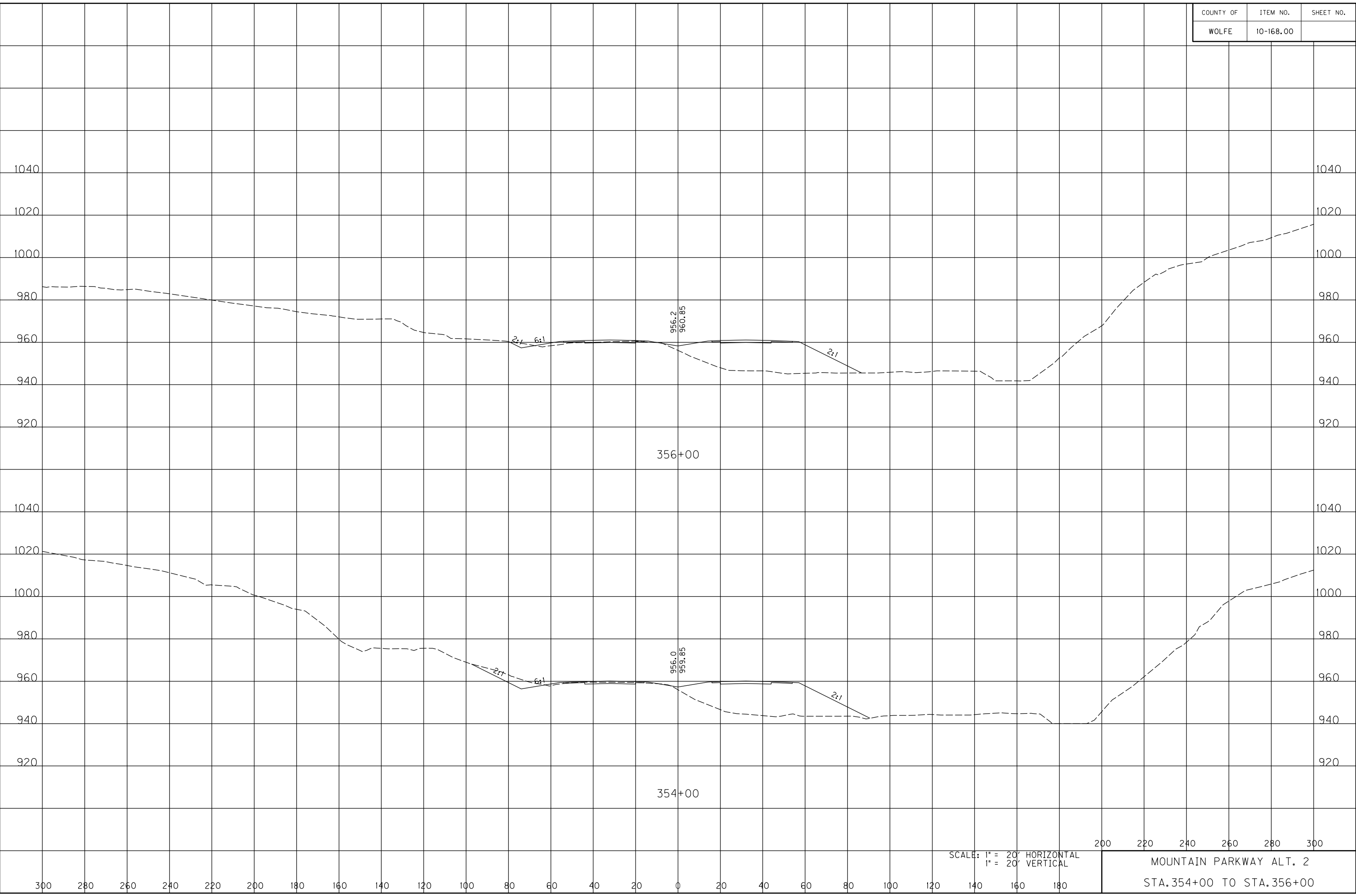
COUNTY OF	ITEM NO.	SHEET NO.
WOLFE	10-168.00	

FILE NAME: C:\PWORKING\PITT\DI42456\XSEC ALT 2 HDR.DGN

USER: owestcot
DATE PLOTTED: November 14, 2014

E-SHEET NAME:

MicroStation v8.11.9.578



SCALE: 1" = 20' HORIZONTAL
1" = 20' VERTICAL

200 220 240 260 280 300

MOUNTAIN PARKWAY ALT. 2

STA. 354+00 TO STA. 356+00

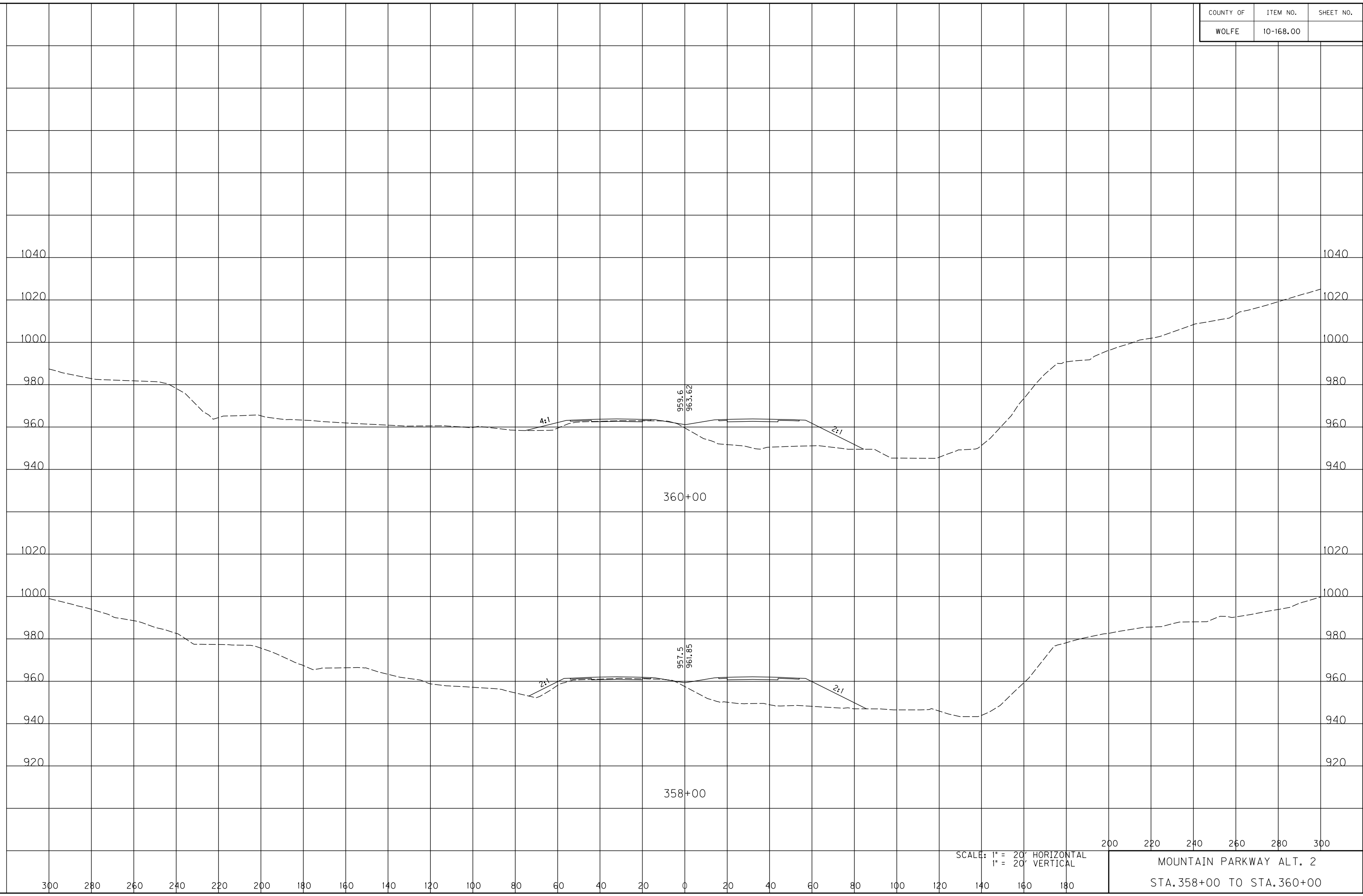
COUNTY OF	ITEM NO.	SHEET NO.
WOLFE	10-168.00	

FILE NAME: C:\PWORKING\PITT\DI142456\XSEC ALT 2 HDR.DGN

USER: awestcot
DATE PLOTTED: November 14, 2014

E-SHEET NAME:

MicroStation v8.11.9.578



SCALE: 1" = 20' HORIZONTAL
1" = 20' VERTICAL

200 220 240 260 280 300

MOUNTAIN PARKWAY ALT. 2

STA. 358+00 TO STA. 360+00

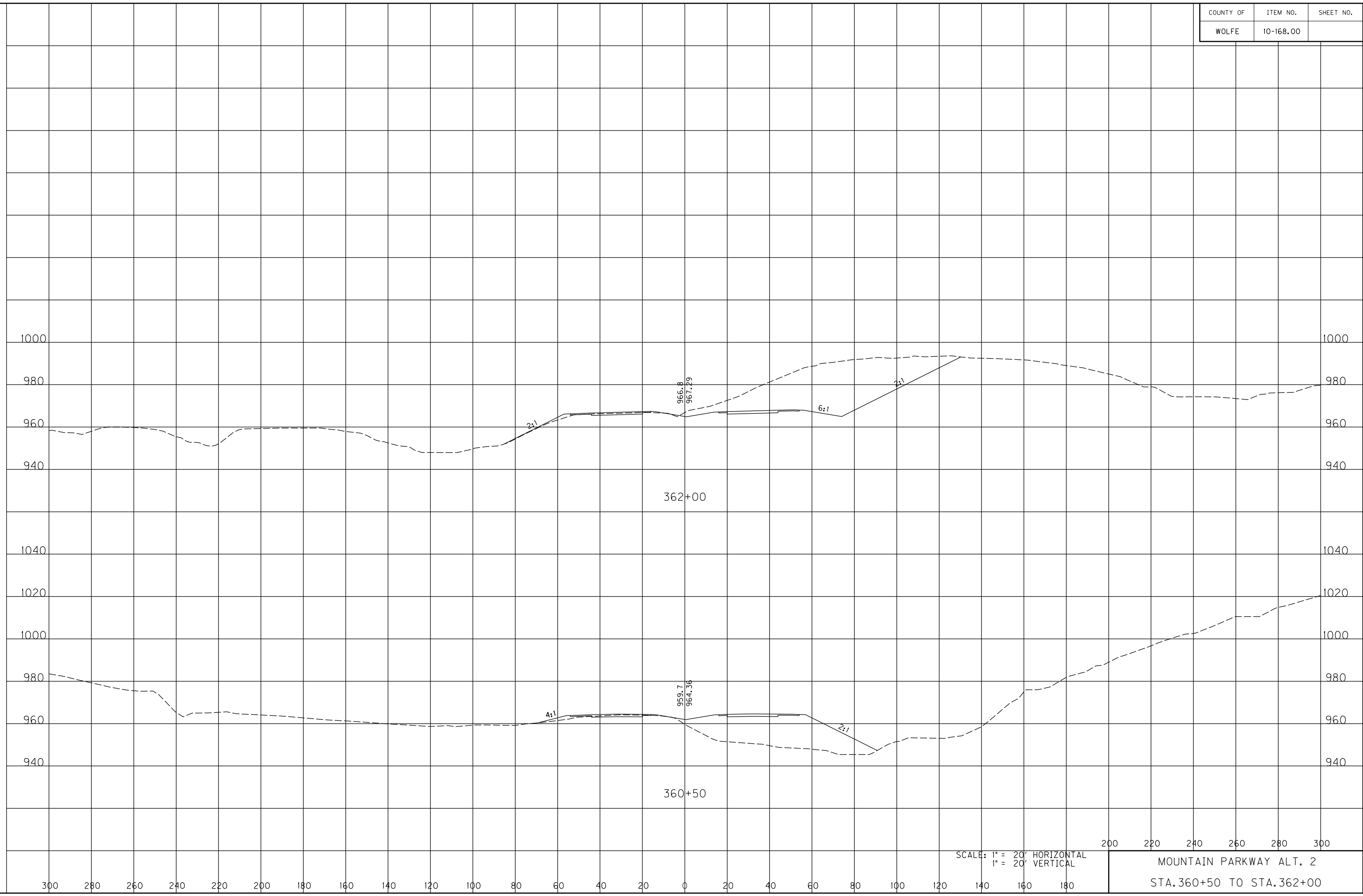
COUNTY OF	ITEM NO.	SHEET NO.
WOLFE	10-168.00	

FILE NAME: C:\PWORKING\PITT\DI42456\XSEC ALT 2 HDR.DGN

USER: awestcot
DATE PLOTTED: November 14, 2014

E-SHEET NAME:

MicroStation v8.11.9.578



SCALE: 1" = 20' HORIZONTAL
1" = 20' VERTICAL

200 220 240 260 280 300
MOUNTAIN PARKWAY ALT. 2
STA. 360+50 TO STA. 362+00

COUNTY OF	ITEM NO.	SHEET NO.
WOLFE	10-168.00	

FILE NAME: C:\PWORKING\PITT\DI42456\XSEC ALT 2 HDR.DGN

USER: owestcot
DATE PLOTTED: November 14, 2014

E-SHEET NAME:

MicroStation v8.11.9.578



SCALE: 1" = 20' HORIZONTAL
1" = 20' VERTICAL

200 220 240 260 280 300

MOUNTAIN PARKWAY ALT. 2
STA. 364+00 TO STA. 364+00

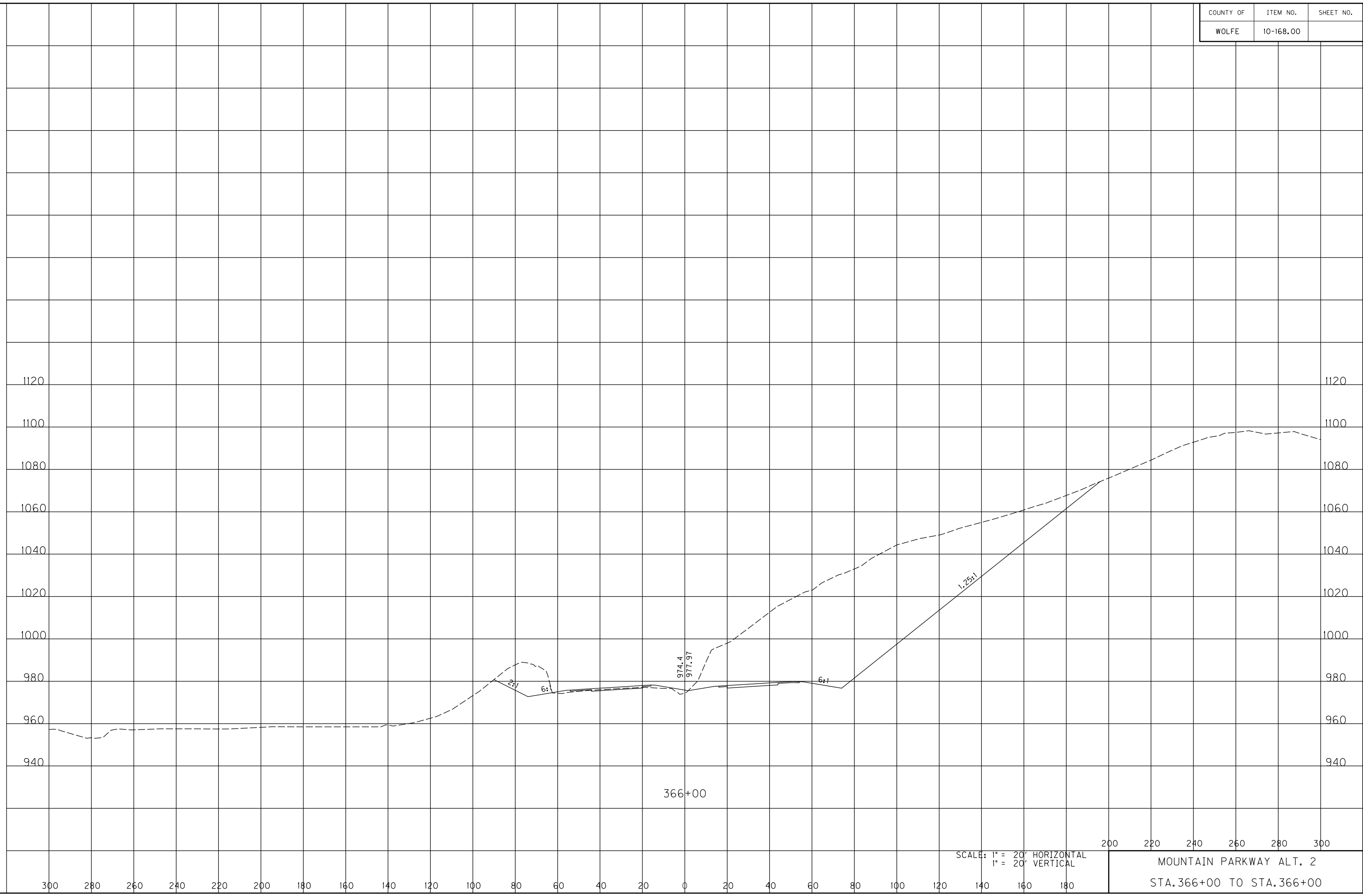
COUNTY OF	ITEM NO.	SHEET NO.
WOLFE	10-168.00	

FILE NAME: C:\PWORKING\PITT\DI42456\XSEC ALT 2 HDR.DGN

USER: owestcot
DATE PLOTTED: November 14, 2014

E-SHEET NAME:

MicroStation v8.11.9.578



SCALE: 1" = 20' HORIZONTAL
1" = 20' VERTICAL

200 220 240 260 280 300

MOUNTAIN PARKWAY ALT. 2
STA. 366+00 TO STA. 366+00

COUNTY OF	ITEM NO.	SHEET NO.
WOLFE	10-168.00	

FILE NAME: C:\PWORKING\PITT\DI42456\XSEC ALT 2 HDR.DGN

USER: owestcot
DATE PLOTTED: November 14, 2014

E-SHEET NAME:

MicroStation v8.11.9.578



368+00

SCALE: 1" = 20' HORIZONTAL
1" = 20' VERTICAL

200 220 240 260 280 300

MOUNTAIN PARKWAY ALT. 2

STA. 368+00 TO STA. 368+00

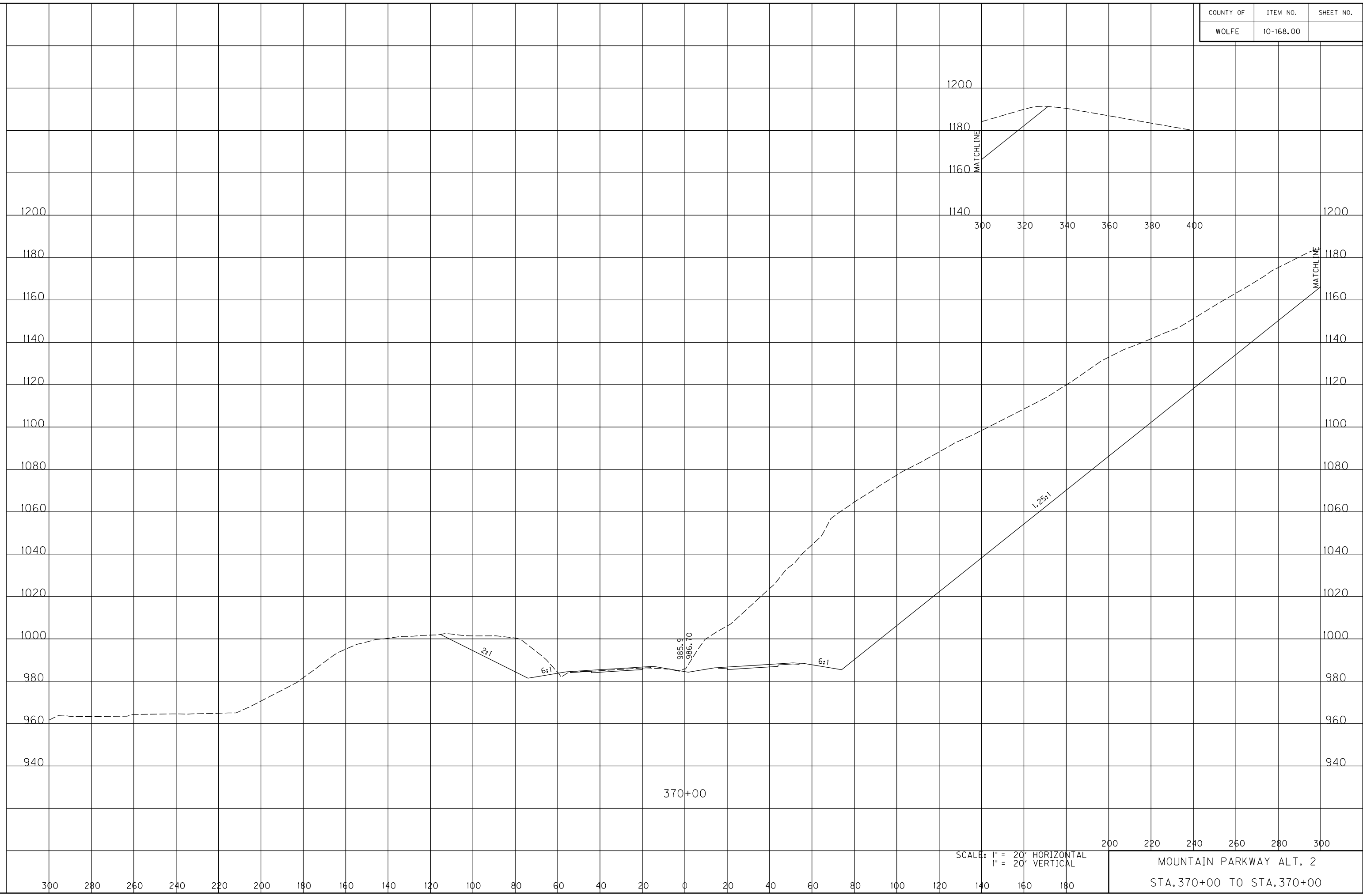
COUNTY OF	ITEM NO.	SHEET NO.
WOLFE	10-168.00	

FILE NAME: C:\PWORKING\PITT\DI42456\XSEC ALT 2 HDR.DGN

USER: owestcot
DATE PLOTTED: November 14, 2014

E-SHEET NAME:

MicroStation v8.11.9.578



SCALE: 1" = 20' HORIZONTAL
1" = 20' VERTICAL

200 220 240 260 280 300

MOUNTAIN PARKWAY ALT. 2
STA. 370+00 TO STA. 370+00

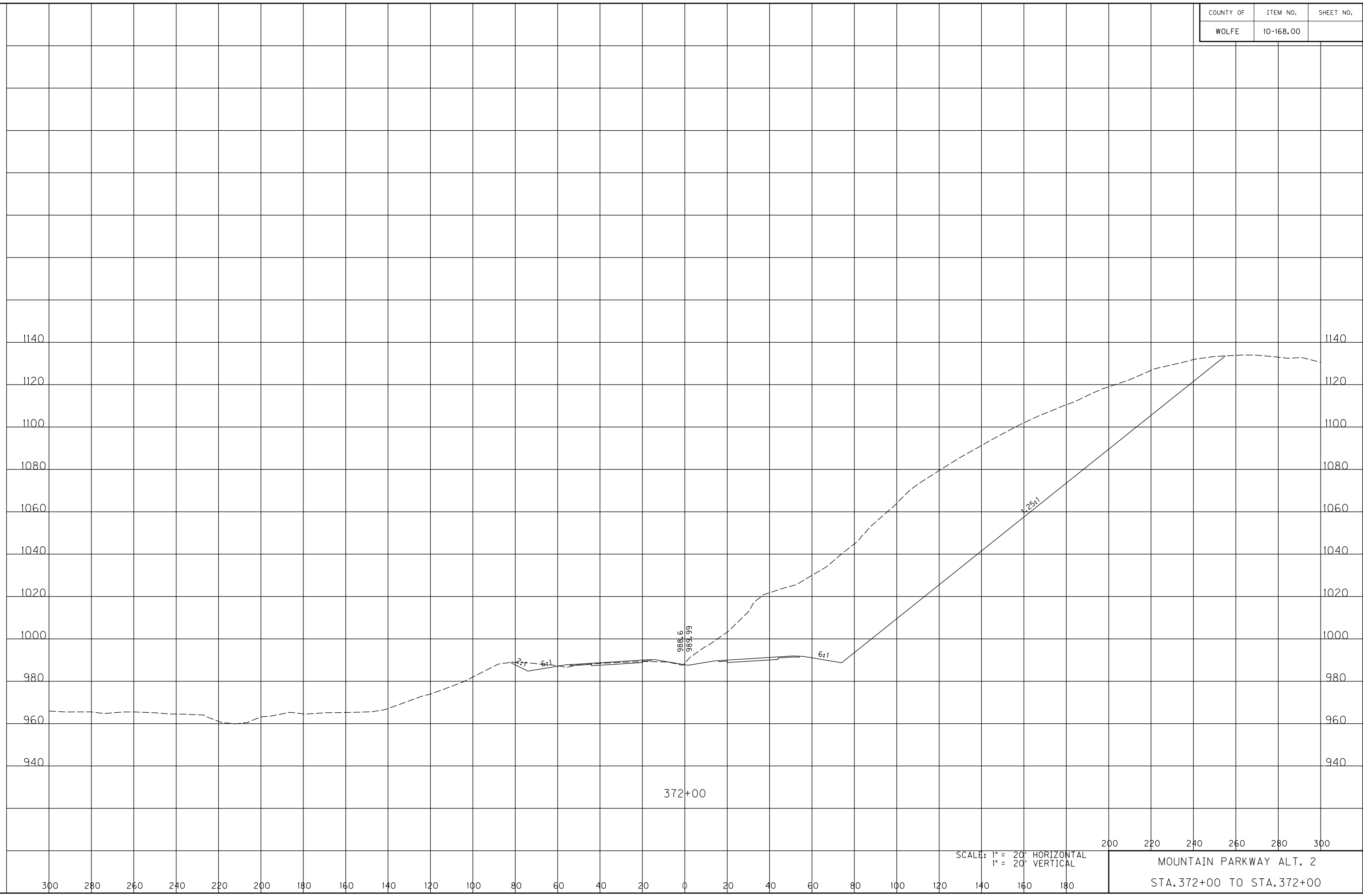
COUNTY OF	ITEM NO.	SHEET NO.
WOLFE	10-168.00	

FILE NAME: C:\PWORKING\PITT\DI142456\XSEC ALT 2 HDR.DGN

USER: owestcot
DATE PLOTTED: November 14, 2014

E-SHEET NAME:

MicroStation v8.11.9.578



SCALE: 1" = 20' HORIZONTAL
1" = 20' VERTICAL

200 220 240 260 280 300

MOUNTAIN PARKWAY ALT. 2
STA. 372+00 TO STA. 372+00

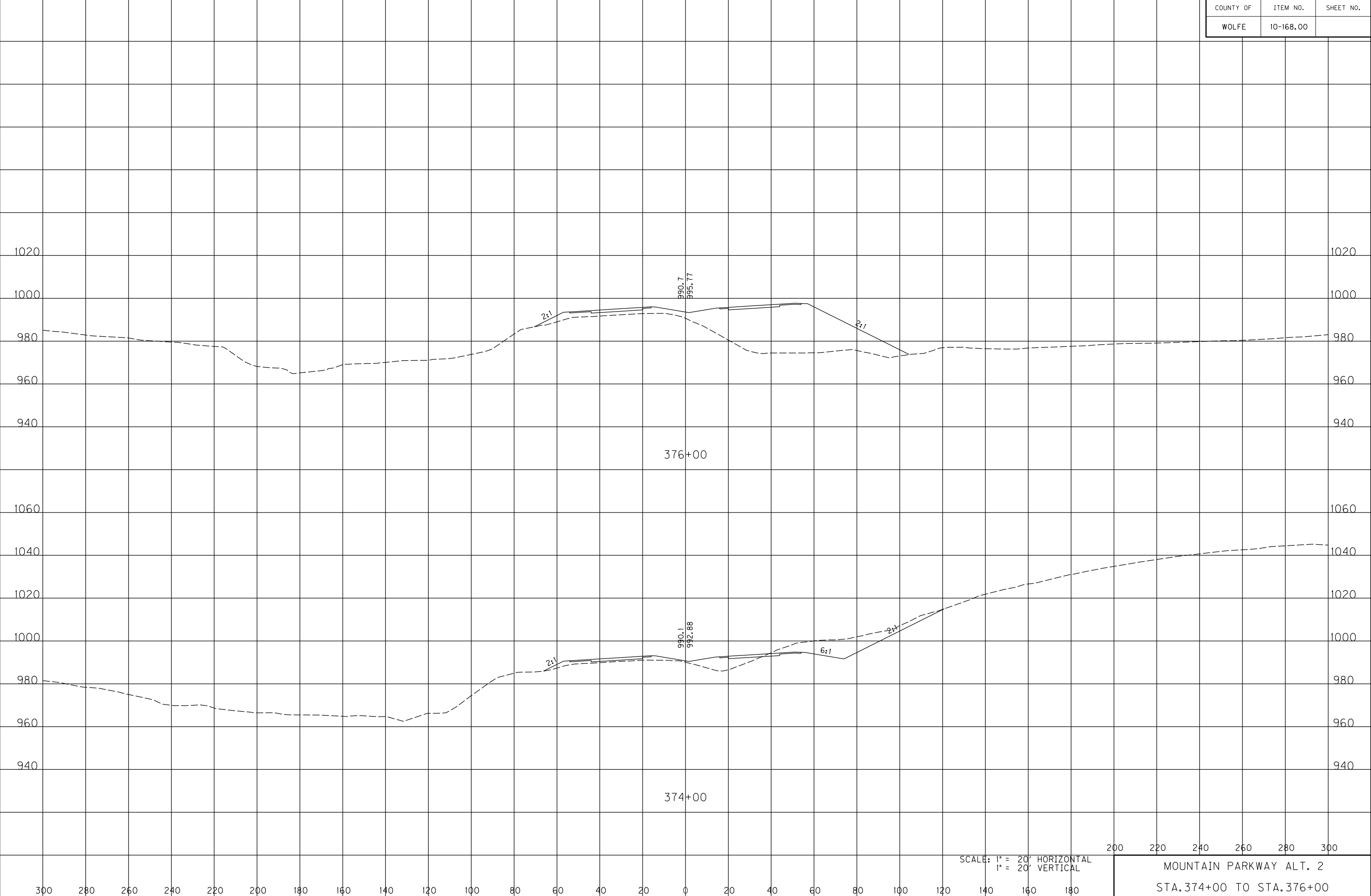
COUNTY OF	ITEM NO.	SHEET NO.
WOLFE	10-168.00	

FILE NAME: C:\PWORKING\PITT\DI42456\XSEC ALT 2 HDR.DGN

USER: awestcot
DATE PLOTTED: November 14, 2014

E-SHEET NAME:

MicroStation v8.11.9.578



SCALE: 1" = 20' HORIZONTAL
1" = 20' VERTICAL

200 220 240 260 280 300
MOUNTAIN PARKWAY ALT. 2
STA. 374+00 TO STA. 376+00

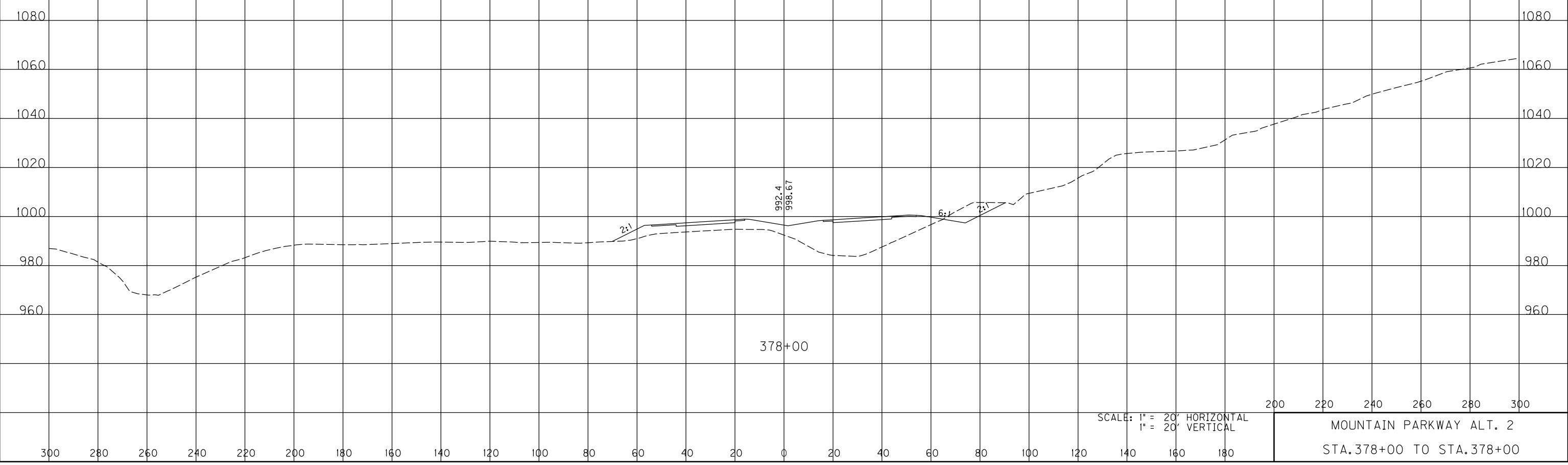
COUNTY OF	ITEM NO.	SHEET NO.
WOLFE	10-168.00	

FILE NAME: C:\PWORKING\PITT\DI42456\XSEC ALT 2 HDR.DGN

USER: awestcot
DATE PLOTTED: November 14, 2014

E-SHEET NAME:

MicroStation v8.11.9.578



SCALE: 1" = 20' HORIZONTAL
1" = 20' VERTICAL

200 220 240 260 280 300
MOUNTAIN PARKWAY ALT. 2
STA. 378+00 TO STA. 378+00

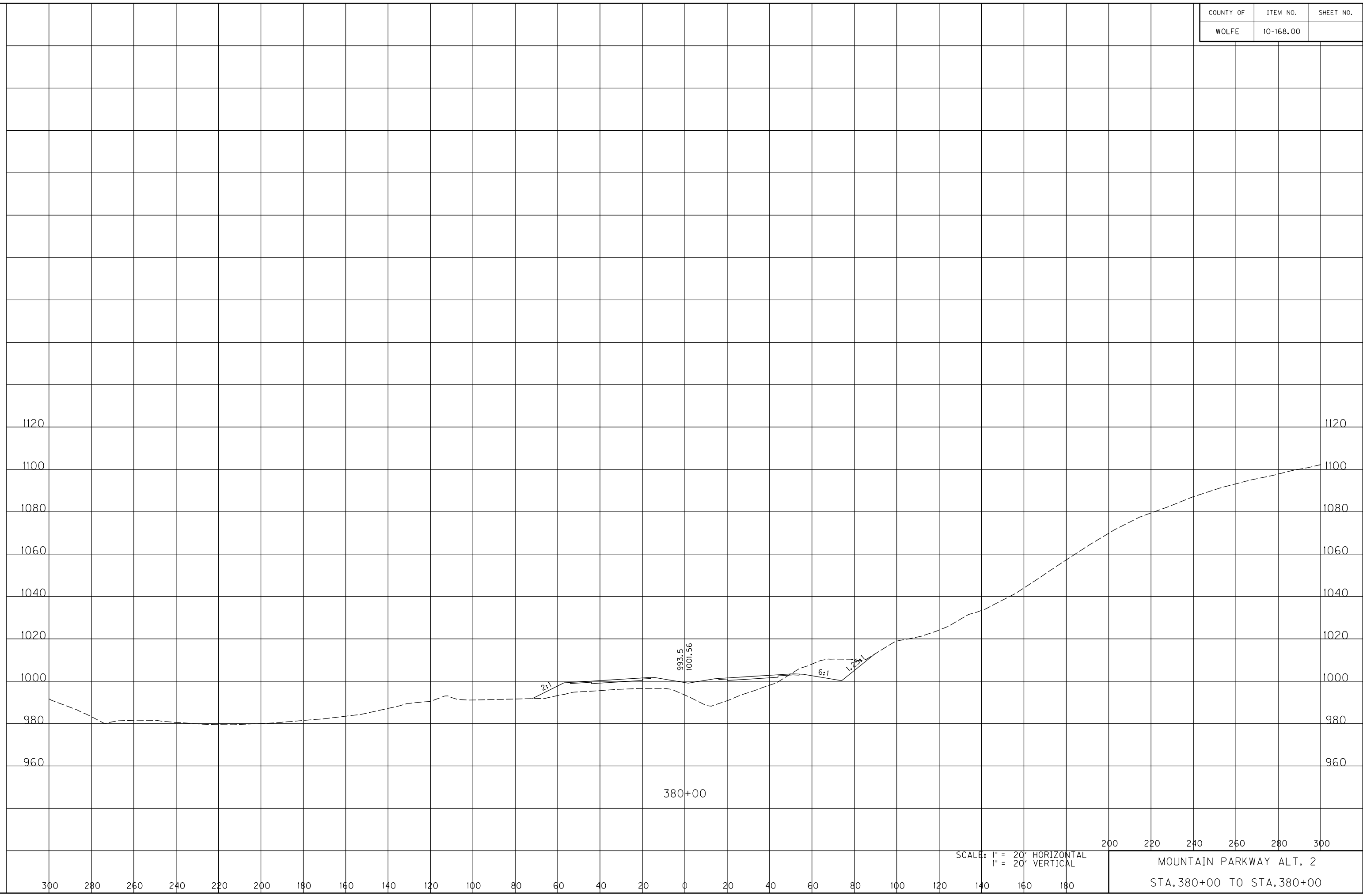
COUNTY OF	ITEM NO.	SHEET NO.
WOLFE	10-168.00	

FILE NAME: C:\PWORKING\PITT\DI142456\XSEC ALT 2 HDR.DGN

USER: owestcot
DATE PLOTTED: November 14, 2014

E-SHEET NAME:

MicroStation v8.11.9.578



SCALE: 1" = 20' HORIZONTAL
1" = 20' VERTICAL

200 220 240 260 280 300

MOUNTAIN PARKWAY ALT. 2

STA. 380+00 TO STA. 380+00

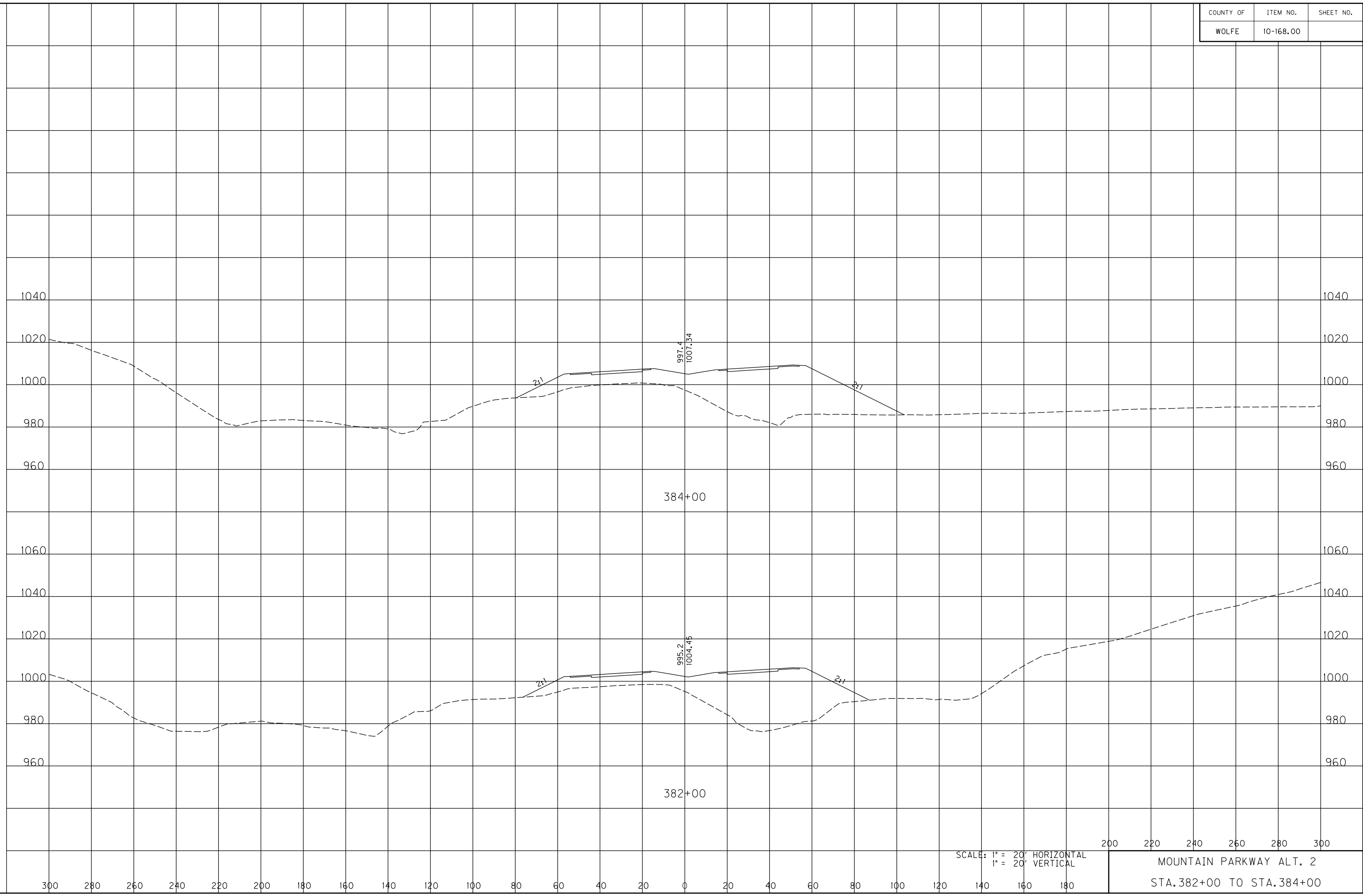
COUNTY OF	ITEM NO.	SHEET NO.
WOLFE	10-168.00	

FILE NAME: C:\PWORKING\PITT\DI42456\XSEC ALT 2 HDR.DGN

USER: awestcot
DATE PLOTTED: November 14, 2014

E-SHEET NAME:

MicroStation v8.11.9.578



SCALE: 1" = 20' HORIZONTAL
1" = 20' VERTICAL

200 220 240 260 280 300

MOUNTAIN PARKWAY ALT. 2

STA. 382+00 TO STA. 384+00

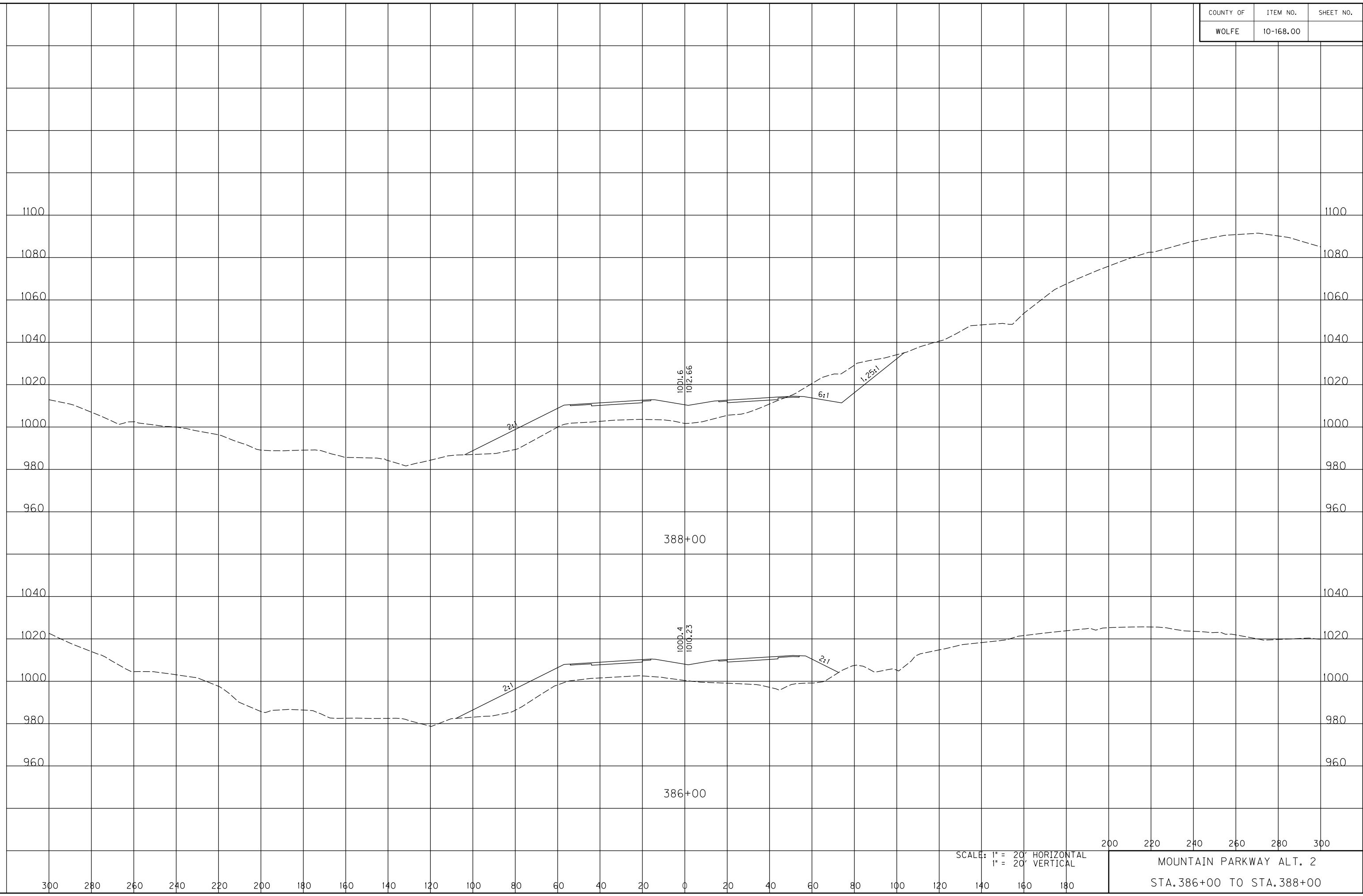
COUNTY OF	ITEM NO.	SHEET NO.
WOLFE	10-168.00	

FILE NAME: C:\PWORKING\PITT\DI142456\XSEC ALT 2 HDR.DGN

USER: owestcot
DATE PLOTTED: November 14, 2014

E-SHEET NAME:

MicroStation v8.11.9.578



SCALE: 1" = 20' HORIZONTAL
1" = 20' VERTICAL

200 220 240 260 280 300
MOUNTAIN PARKWAY ALT. 2
STA. 386+00 TO STA. 388+00

COUNTY OF	ITEM NO.	SHEET NO.
WOLFE	10-168.00	

FILE NAME: C:\PWORKING\PITT\DI42456\XSEC ALT 2 HDR.DGN

USER: owestcot
DATE PLOTTED: November 14, 2014

E-SHEET NAME:

MicroStation v8.11.9.578



SCALE: 1" = 20' HORIZONTAL
1" = 20' VERTICAL

MOUNTAIN PARKWAY ALT. 2
STA. 390+00 TO STA. 390+00

COUNTY OF	ITEM NO.	SHEET NO.
WOLFE	10-168.00	

FILE NAME: C:\PWORKING\PITT\DI142456\XSEC ALT 2 HDR.DGN

USER: owestcot
DATE PLOTTED: November 14, 2014

E-SHEET NAME:

MicroStation v8.11.9.578



SCALE: 1" = 20' HORIZONTAL
1" = 20' VERTICAL

MOUNTAIN PARKWAY ALT. 2
STA. 392+00 TO STA. 392+00

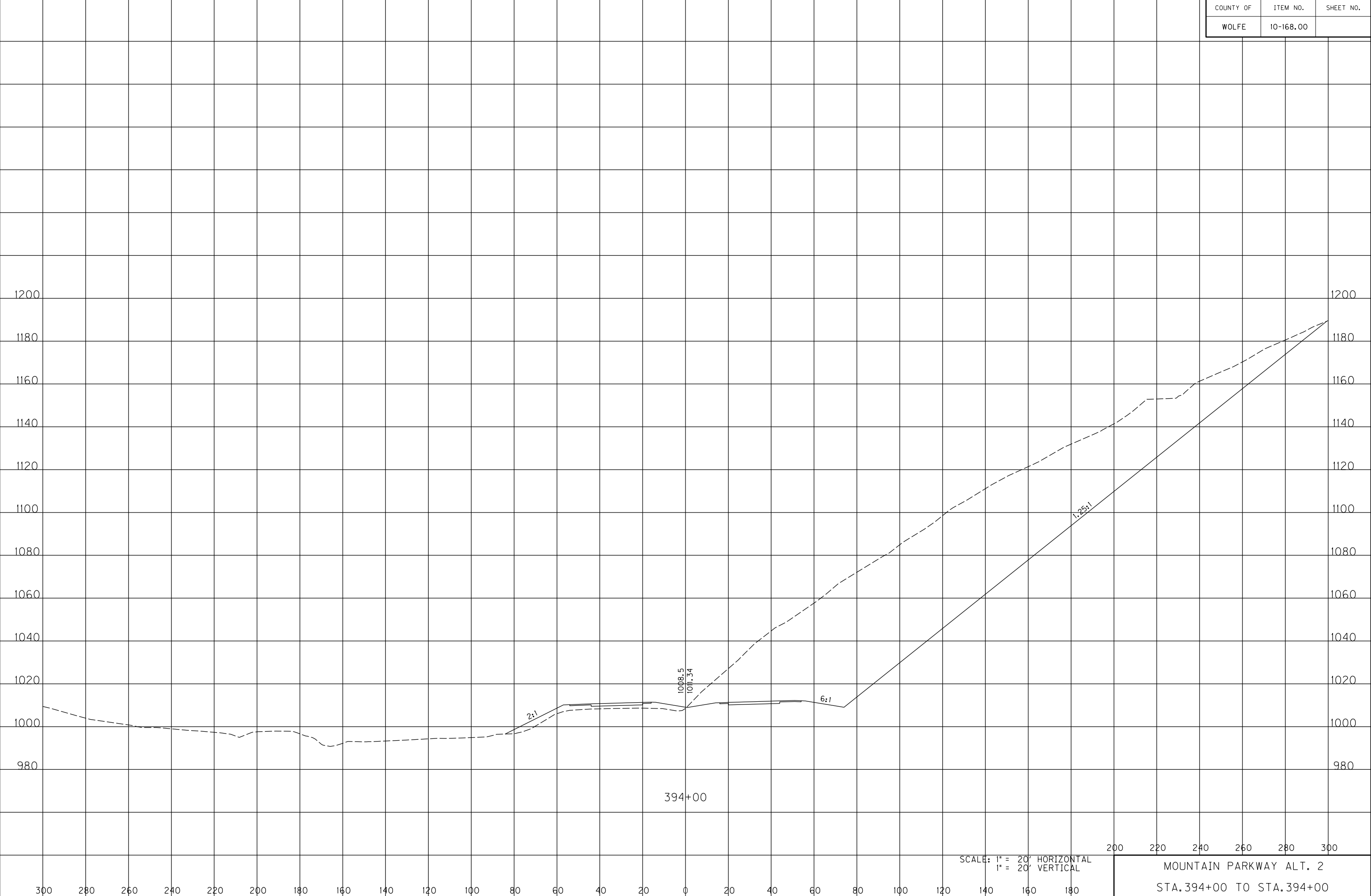
COUNTY OF	ITEM NO.	SHEET NO.
WOLFE	10-168.00	

FILE NAME: C:\PWORKING\PITT\DI142456\XSEC ALT 2 HDR.DGN

USER: owestcot
DATE PLOTTED: November 14, 2014

E-SHEET NAME:

MicroStation v8.11.9.578



SCALE: 1" = 20' HORIZONTAL
1" = 20' VERTICAL

200 220 240 260 280 300
MOUNTAIN PARKWAY ALT. 2
STA. 394+00 TO STA. 394+00

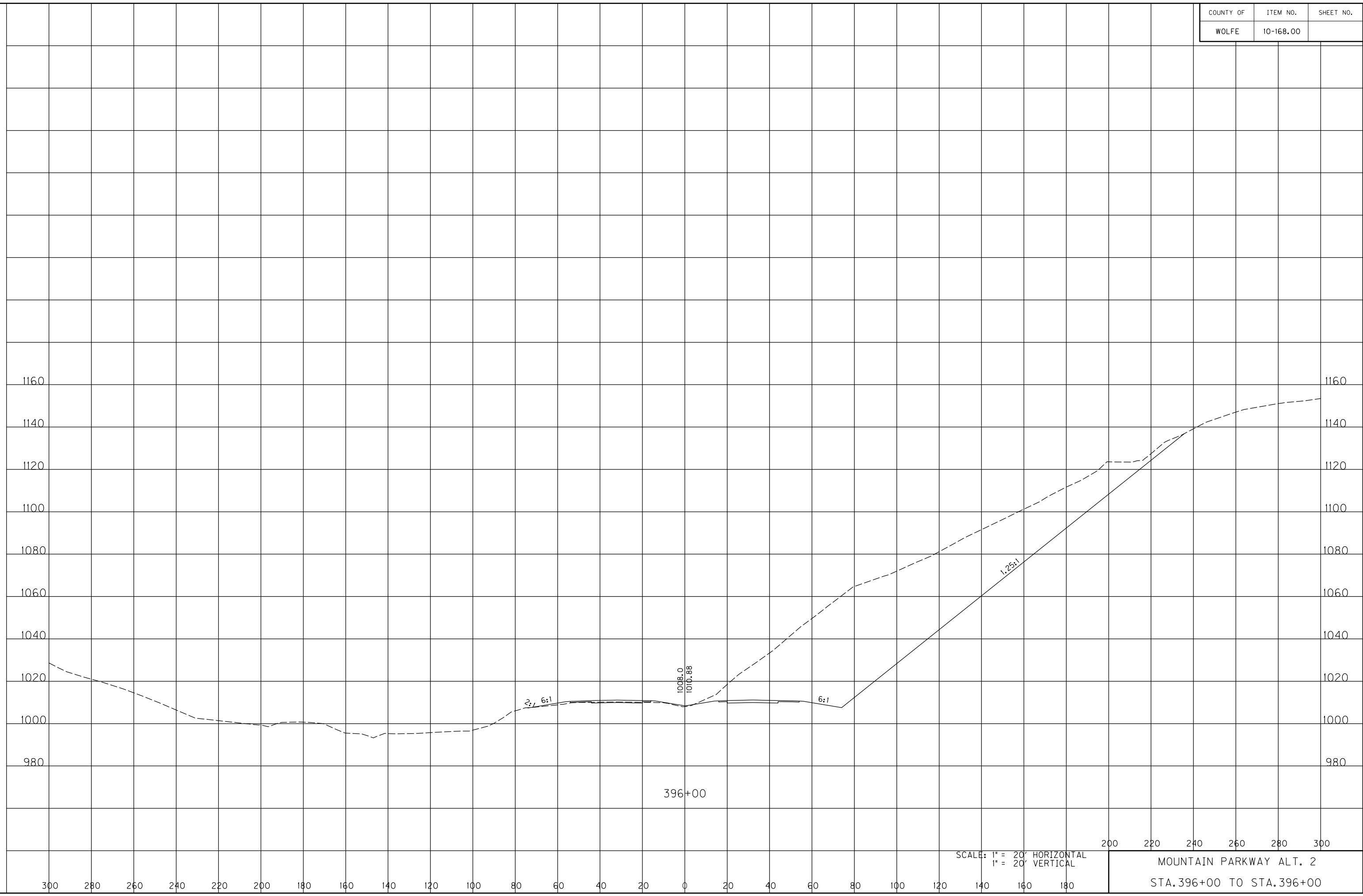
COUNTY OF	ITEM NO.	SHEET NO.
WOLFE	10-168.00	

FILE NAME: C:\PWORKING\PITT\DI42456\XSEC ALT 2 HDR.DGN

USER: awestcot
DATE PLOTTED: November 14, 2014

E-SHEET NAME:

MicroStation v8.11.9.578



300 280 260 240 220 200 180 160 140 120 100 80 60 40 20 0 20 40 60 80 100 120 140 160 180 200 220 240 260 280 300

SCALE: 1" = 20' HORIZONTAL
1" = 20' VERTICAL

MOUNTAIN PARKWAY ALT. 2
STA. 396+00 TO STA. 396+00

396+00

3:1 6:1

6:1

1.25:1

1008.0
1010.88

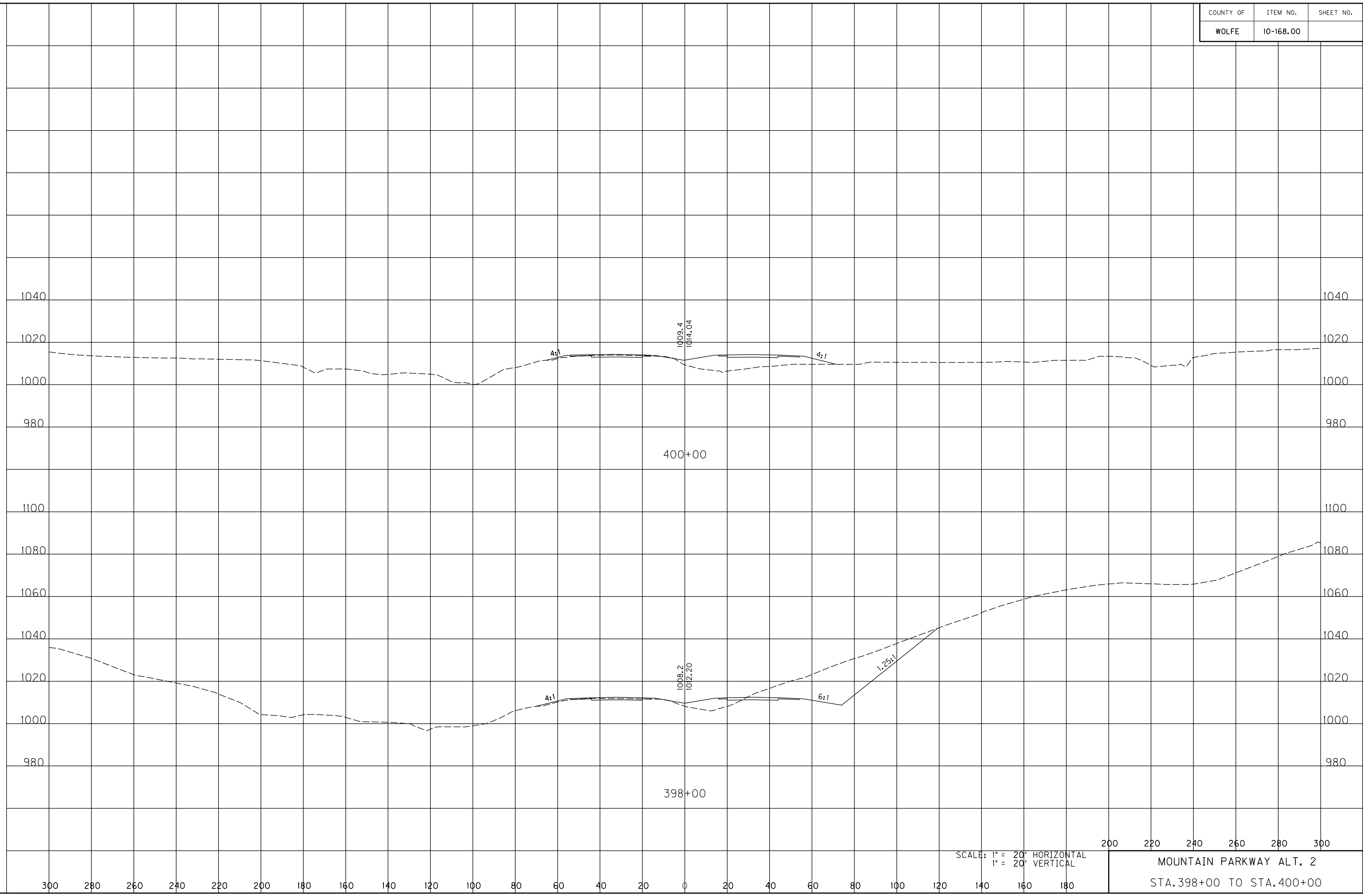
COUNTY OF	ITEM NO.	SHEET NO.
WOLFE	10-168.00	

FILE NAME: C:\PWORKING\PITT\DI142456\XSEC ALT 2 HDR.DGN

USER: owestcot
DATE PLOTTED: November 14, 2014

E-SHEET NAME:

MicroStation v8.11.9.578



SCALE: 1" = 20' HORIZONTAL
1" = 20' VERTICAL

MOUNTAIN PARKWAY ALT. 2
STA. 398+00 TO STA. 400+00

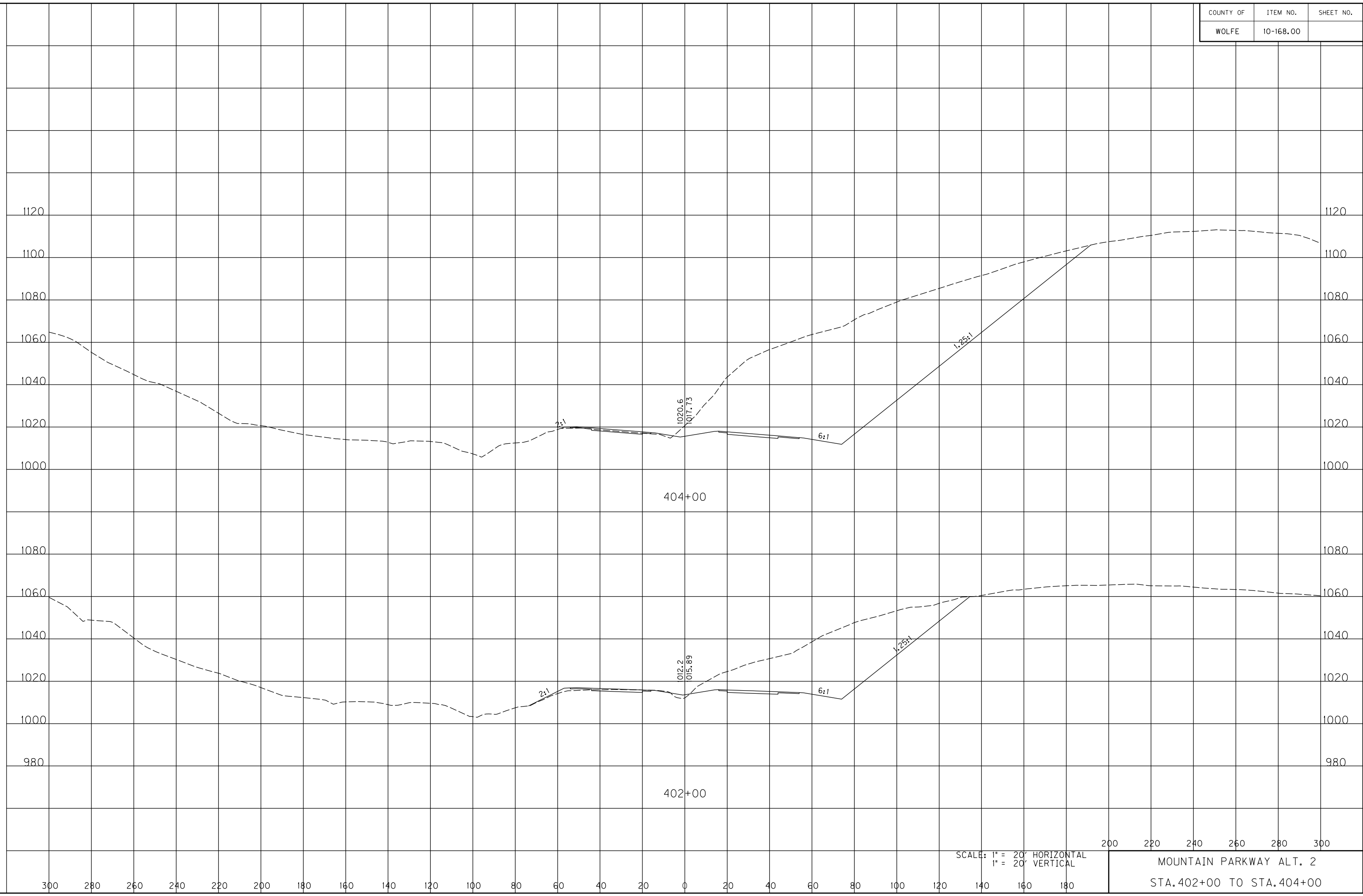
COUNTY OF	ITEM NO.	SHEET NO.
WOLFE	10-168.00	

FILE NAME: C:\PWORKING\PITT\DI142456\XSEC ALT 2 HDR.DGN

USER: awestcot
DATE PLOTTED: November 14, 2014

E-SHEET NAME:

MicroStation v8.11.9.578



SCALE: 1" = 20' HORIZONTAL
1" = 20' VERTICAL

200 220 240 260 280 300
MOUNTAIN PARKWAY ALT. 2
STA. 402+00 TO STA. 404+00

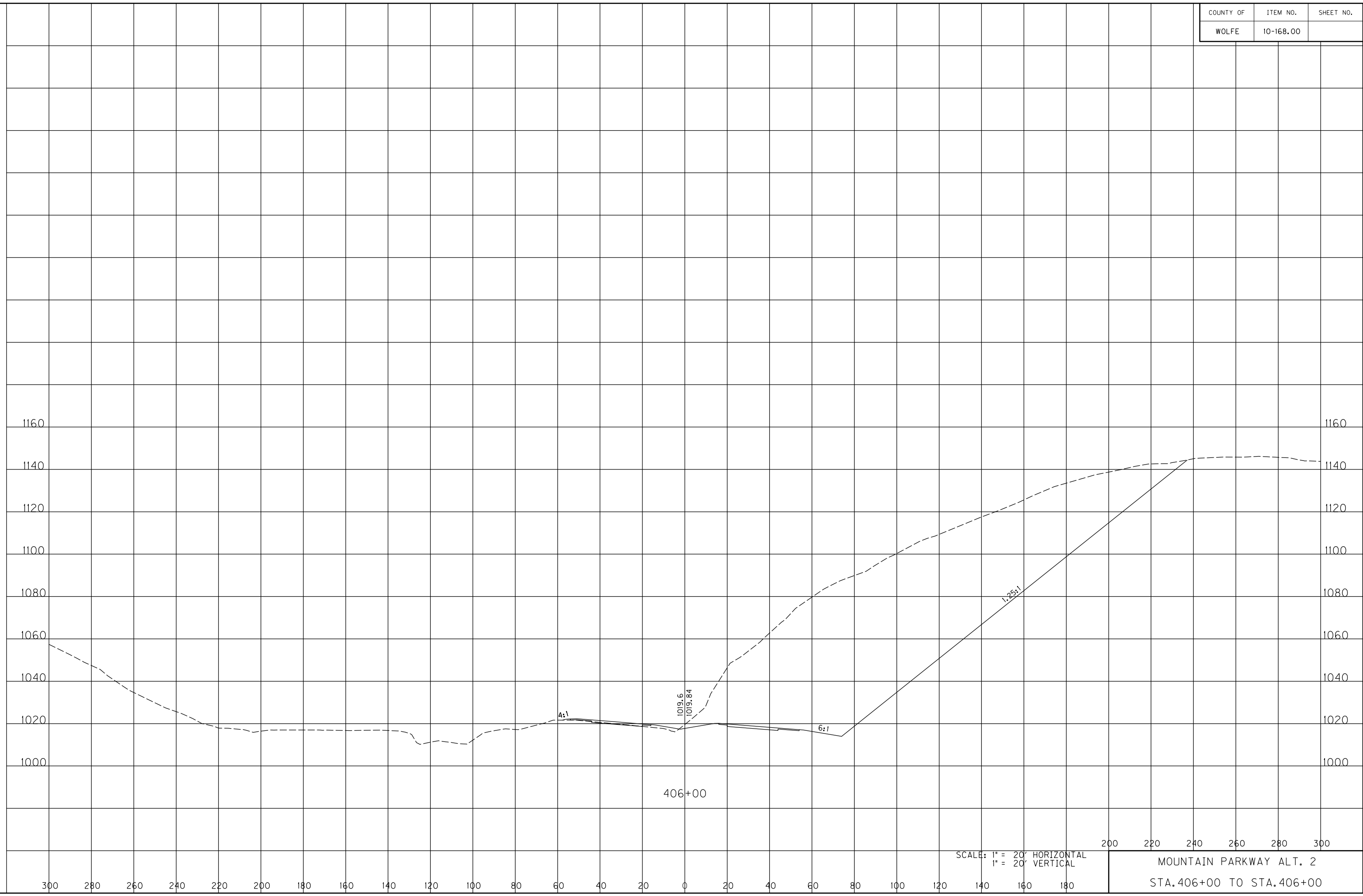
COUNTY OF	ITEM NO.	SHEET NO.
WOLFE	10-168.00	

FILE NAME: C:\PWORKING\PITT\0142456\XSEC ALT 2 HDR.DGN

USER: awestcot
DATE PLOTTED: November 14, 2014

E-SHEET NAME:

MicroStation v8.11.9.578



SCALE: 1" = 20' HORIZONTAL
1" = 20' VERTICAL

200 220 240 260 280 300

MOUNTAIN PARKWAY ALT. 2
STA. 406+00 TO STA. 406+00

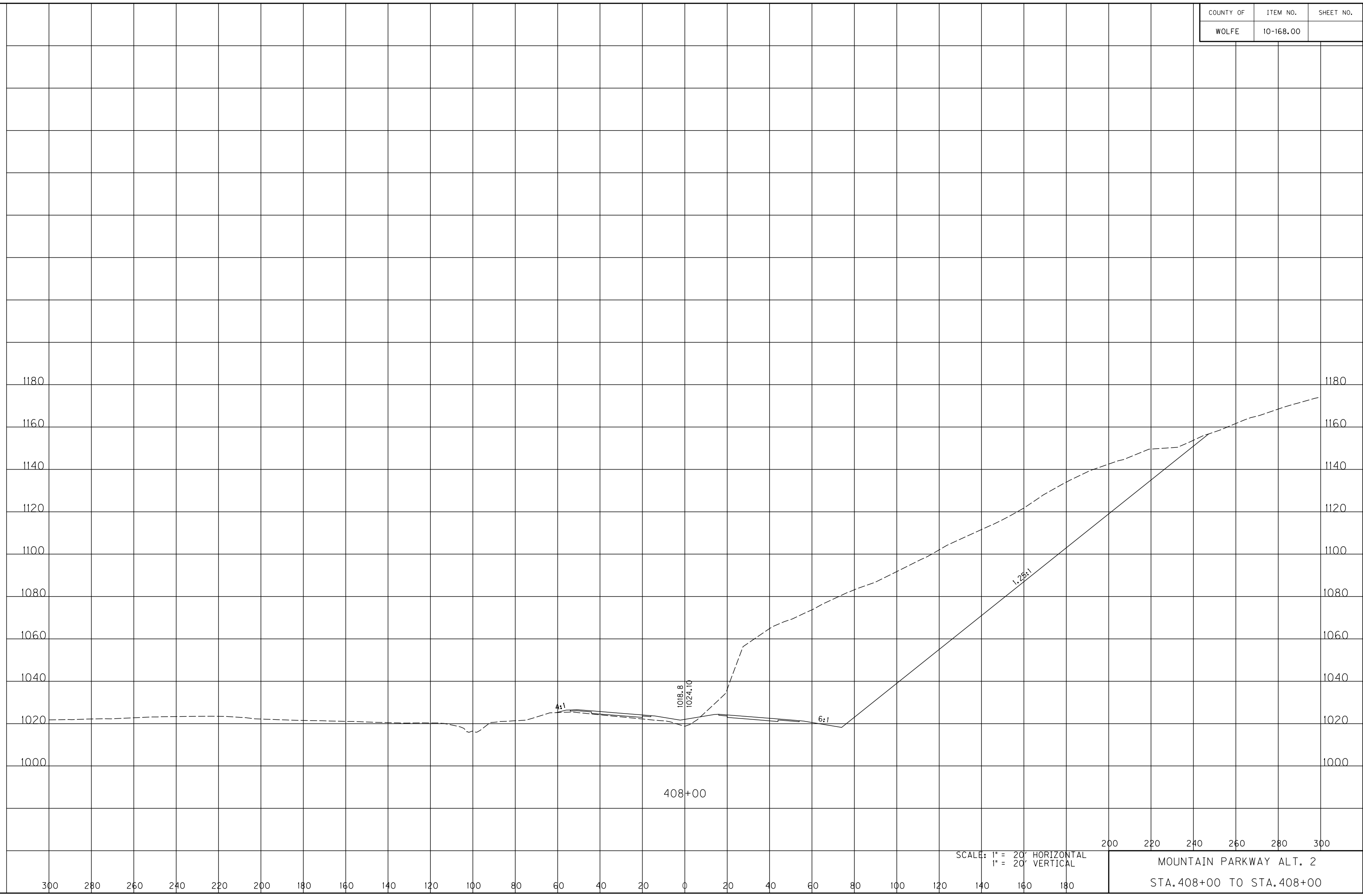
COUNTY OF	ITEM NO.	SHEET NO.
WOLFE	10-168.00	

FILE NAME: C:\PWORKING\PITT\DI142456\XSEC ALT 2 HDR.DGN

USER: awestcot
DATE PLOTTED: November 14, 2014

E-SHEET NAME:

MicroStation v8.11.9.578



300 280 260 240 220 200 180 160 140 120 100 80 60 40 20 0 20 40 60 80 100 120 140 160 180 200 220 240 260 280 300

SCALE: 1" = 20' HORIZONTAL
1" = 20' VERTICAL

MOUNTAIN PARKWAY ALT. 2
STA. 408+00 TO STA. 408+00

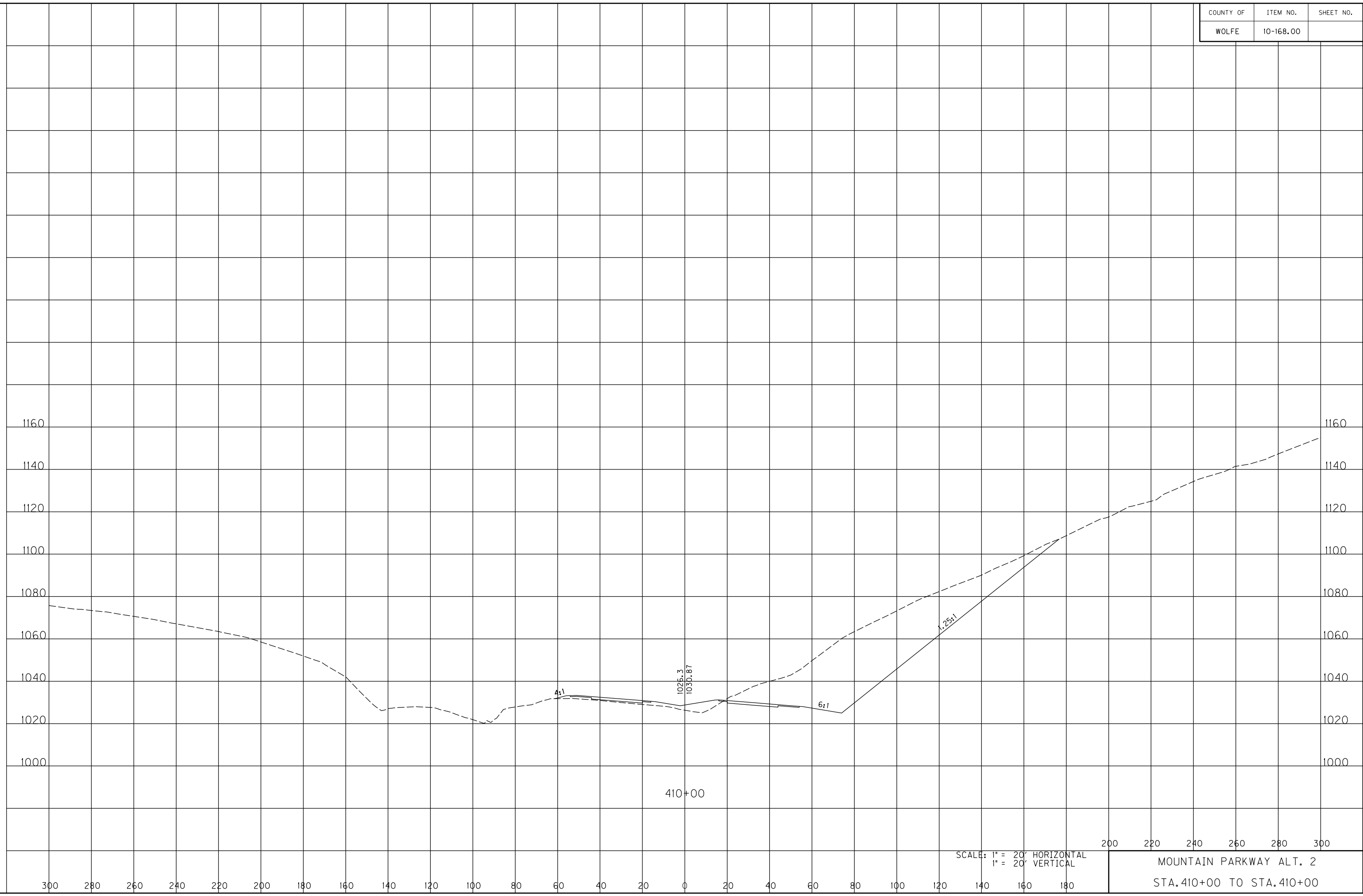
COUNTY OF	ITEM NO.	SHEET NO.
WOLFE	10-168.00	

FILE NAME: C:\PWORKING\PITT\DI42456\XSEC ALT 2 HDR.DGN

USER: owestcot
DATE PLOTTED: November 14, 2014

E-SHEET NAME:

MicroStation v8.11.9.578



SCALE: 1" = 20' HORIZONTAL
1" = 20' VERTICAL

200 220 240 260 280 300
MOUNTAIN PARKWAY ALT. 2
STA. 410+00 TO STA. 410+00

COUNTY OF	ITEM NO.	SHEET NO.
WOLFE	10-168.00	

FILE NAME: C:\PWORKING\PITT\DI42456\XSEC ALT 2 HDR.DGN

USER: awestcot
DATE PLOTTED: November 14, 2014

E-SHEET NAME:

MicroStation v8.11.9.578



SCALE: 1" = 20' HORIZONTAL
1" = 20' VERTICAL

200 220 240 260 280 300

MOUNTAIN PARKWAY ALT. 2
STA. 412+00 TO STA. 412+00

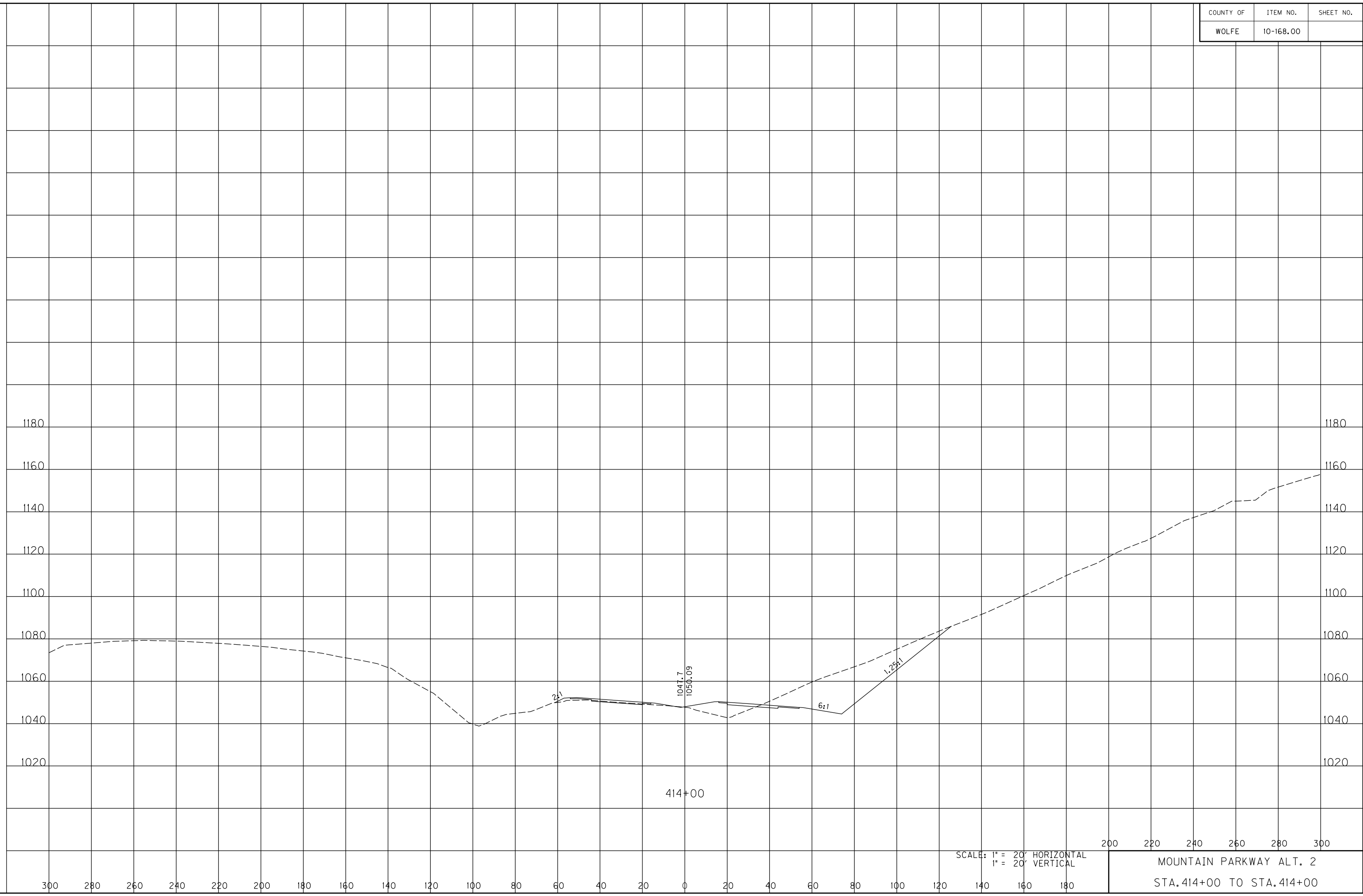
COUNTY OF	ITEM NO.	SHEET NO.
WOLFE	10-168.00	

FILE NAME: C:\PWORKING\PITT\DI42456\XSEC ALT 2 HDR.DGN

USER: awestcot
DATE PLOTTED: November 14, 2014

E-SHEET NAME:

MicroStation v8.11.9.578



SCALE: 1" = 20' HORIZONTAL
1" = 20' VERTICAL

200 220 240 260 280 300

MOUNTAIN PARKWAY ALT. 2
STA. 414+00 TO STA. 414+00

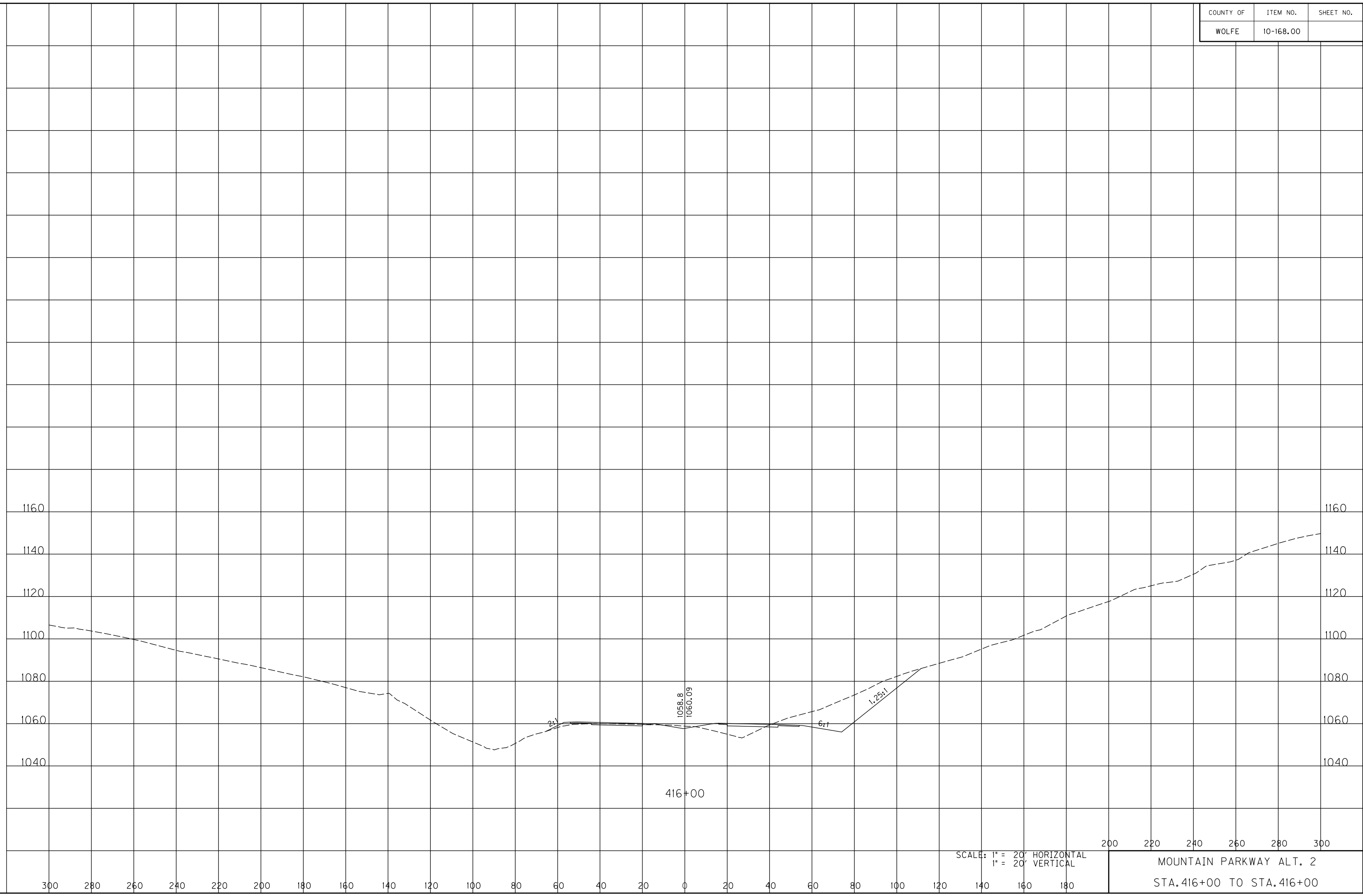
COUNTY OF	ITEM NO.	SHEET NO.
WOLFE	10-168.00	

FILE NAME: C:\PWORKING\PITT\DI42456\XSEC ALT 2 HDR.DGN

USER: awestcot
DATE PLOTTED: November 14, 2014

E-SHEET NAME:

MicroStation v8.11.9.578



SCALE: 1" = 20' HORIZONTAL
1" = 20' VERTICAL

200 220 240 260 280 300

MOUNTAIN PARKWAY ALT. 2
STA. 416+00 TO STA. 416+00

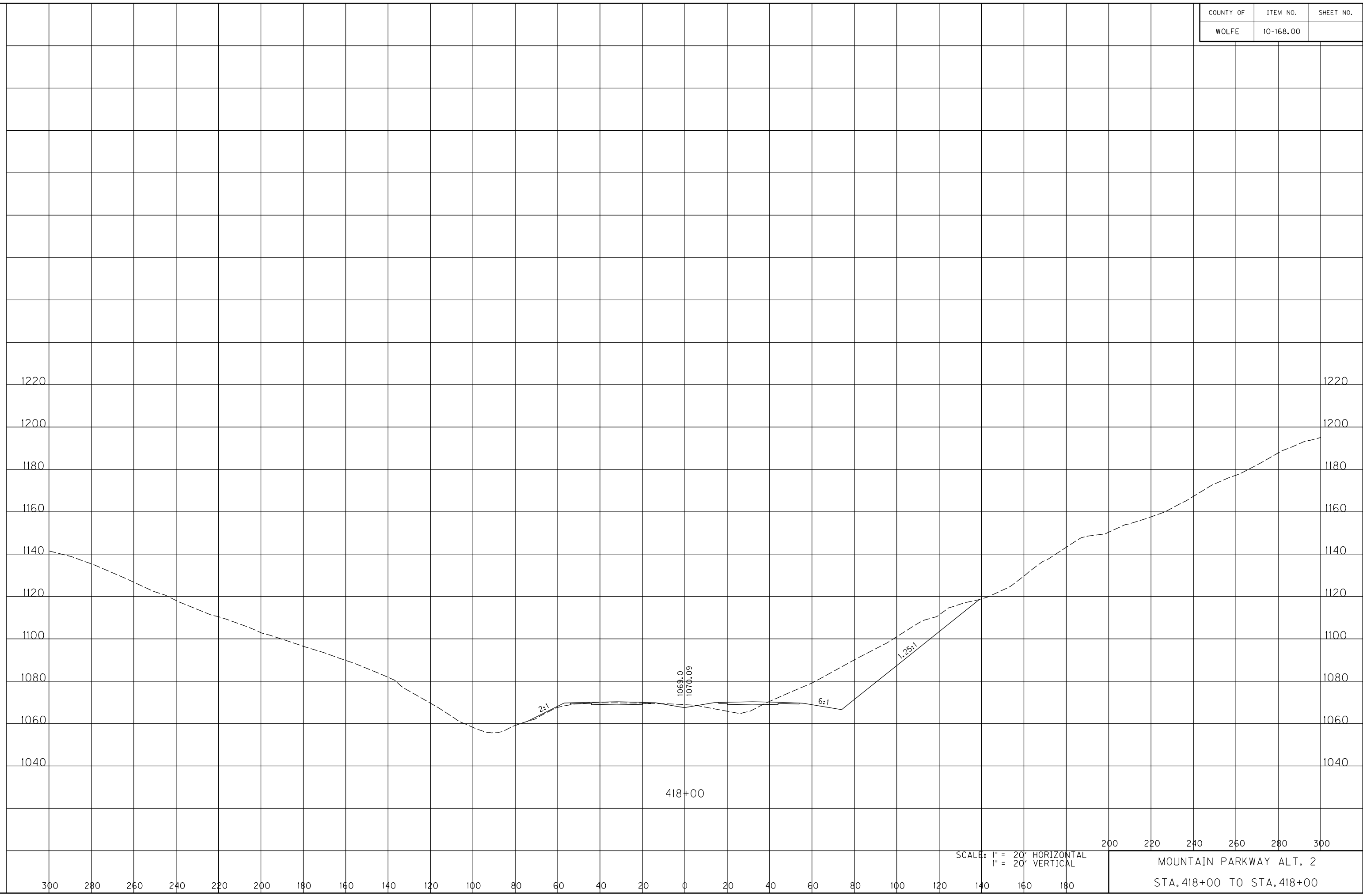
COUNTY OF	ITEM NO.	SHEET NO.
WOLFE	10-168.00	

FILE NAME: C:\PWORKING\PITT\DI42456\XSEC ALT 2 HDR.DGN

USER: owestcot
DATE PLOTTED: November 14, 2014

E-SHEET NAME:

MicroStation v8.11.9.578



SCALE: 1" = 20' HORIZONTAL
1" = 20' VERTICAL

200 220 240 260 280 300

MOUNTAIN PARKWAY ALT. 2
STA. 418+00 TO STA. 418+00

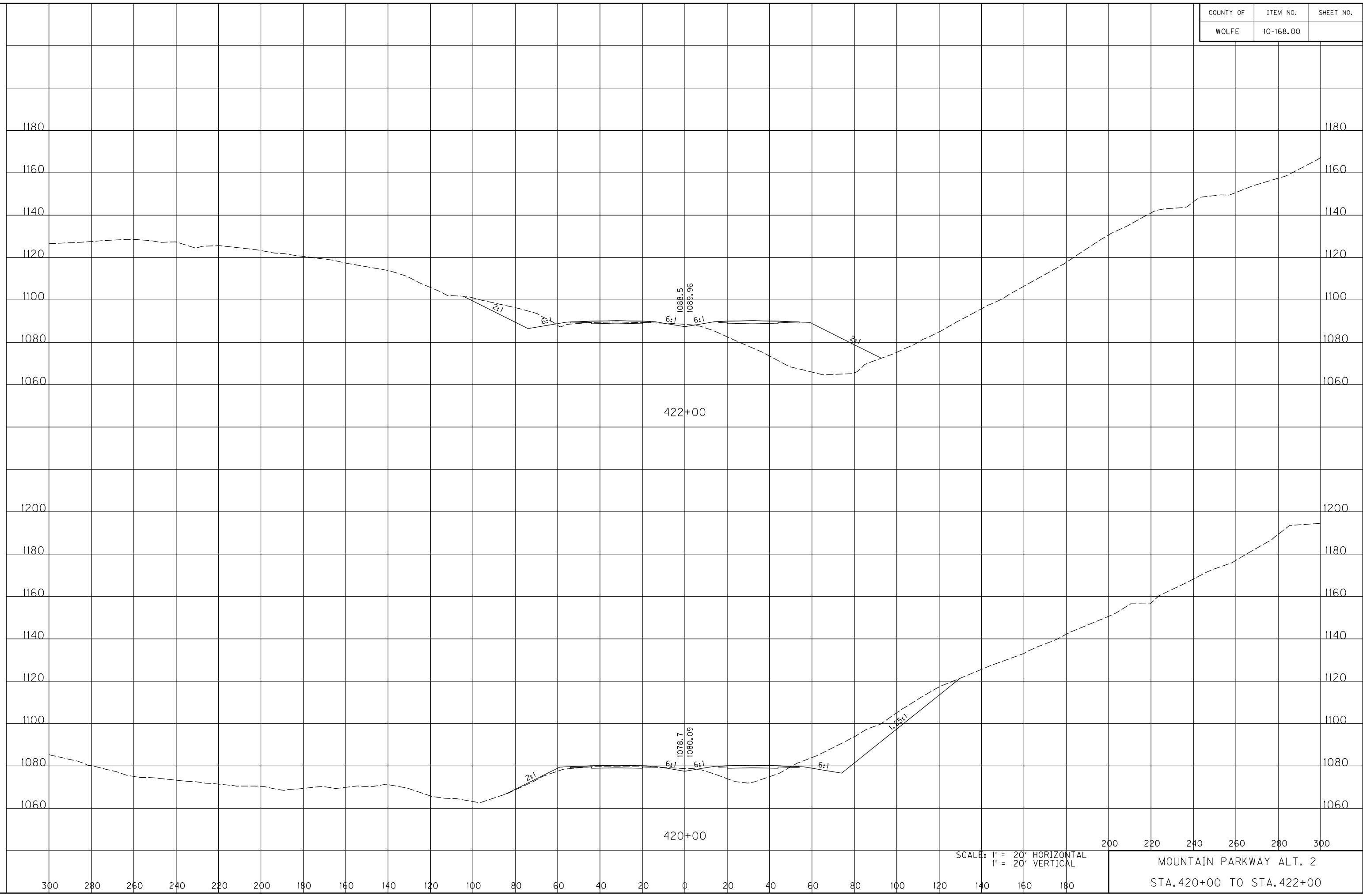
COUNTY OF	ITEM NO.	SHEET NO.
WOLFE	10-168.00	

FILE NAME: C:\PWORKING\PITT\DI42456\XSEC ALT 2 ICA.DGN

USER: awestcot
DATE PLOTTED: November 14, 2014

E-SHEET NAME:

MicroStation v8.11.9.578



SCALE: 1" = 20' HORIZONTAL
1" = 20' VERTICAL

200 220 240 260 280 300
MOUNTAIN PARKWAY ALT. 2
STA. 420+00 TO STA. 422+00

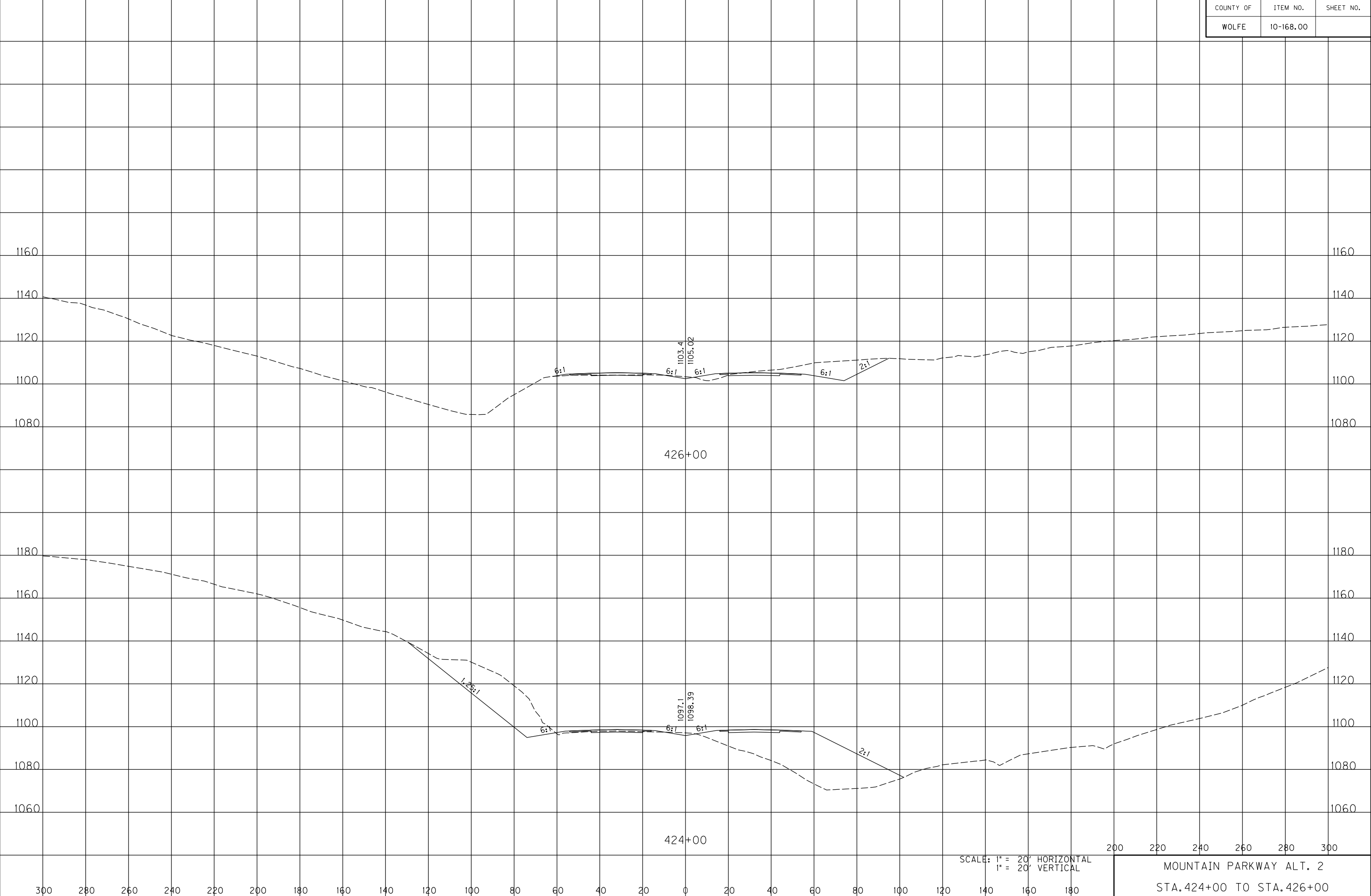
COUNTY OF	ITEM NO.	SHEET NO.
WOLFE	10-168.00	

FILE NAME: C:\PWORKING\PITT\DI42456\XSEC ALT 2 ICA.DGN

USER: awestcot
DATE PLOTTED: November 14, 2014

E-SHEET NAME:

MicroStation v8.11.9.578



SCALE: 1" = 20' HORIZONTAL
1" = 20' VERTICAL

200 220 240 260 280 300
MOUNTAIN PARKWAY ALT. 2
STA. 424+00 TO STA. 426+00

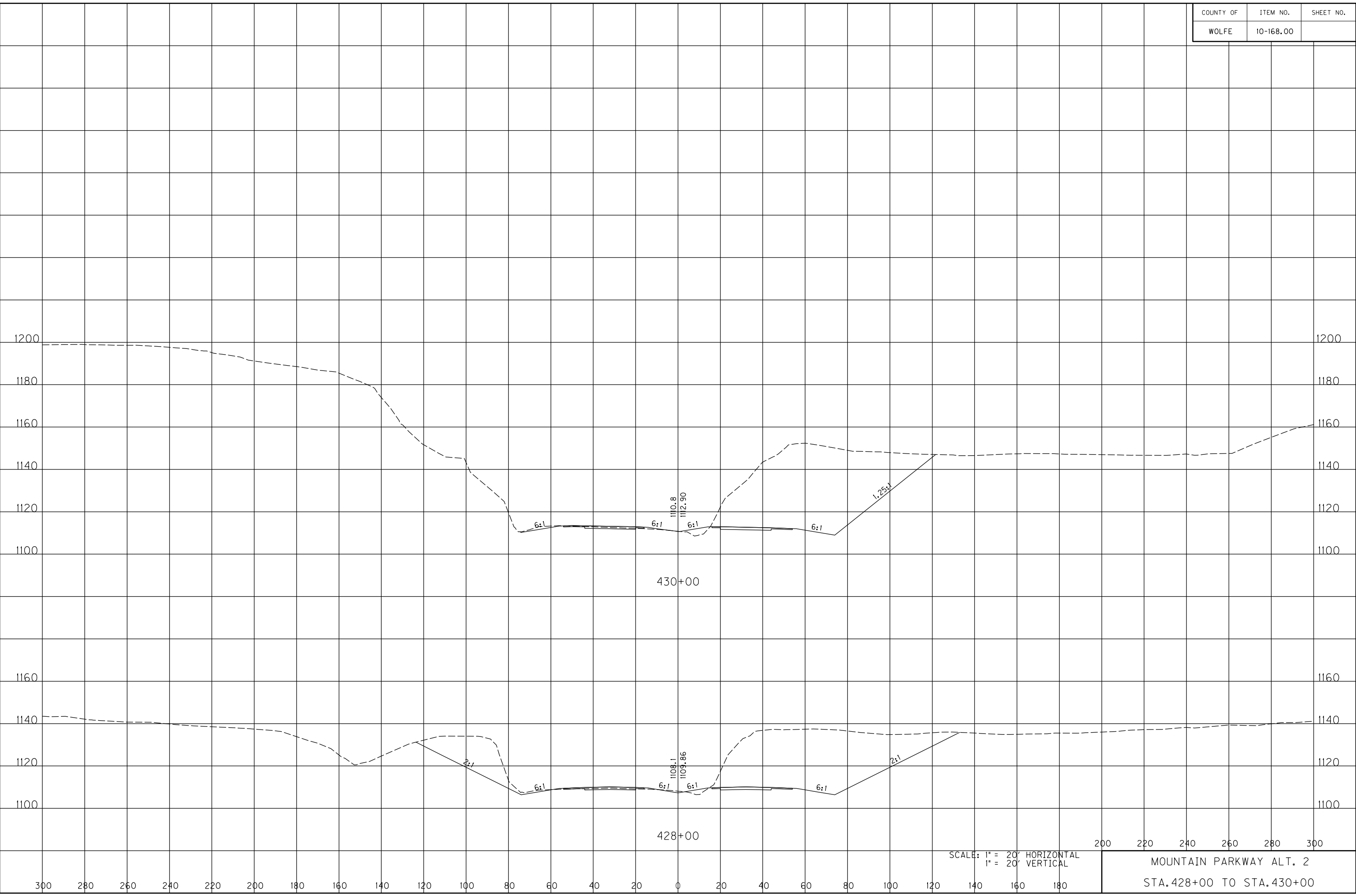
COUNTY OF	ITEM NO.	SHEET NO.
WOLFE	10-168.00	

FILE NAME: C:\PWORKING\PITT\DI42456\XSEC ALT 2 ICA.DGN

USER: awestcot
DATE PLOTTED: November 14, 2014

E-SHEET NAME:

MicroStation v8.11.9.578



SCALE: 1" = 20' HORIZONTAL
1" = 20' VERTICAL

200 220 240 260 280 300

MOUNTAIN PARKWAY ALT. 2

STA. 428+00 TO STA. 430+00

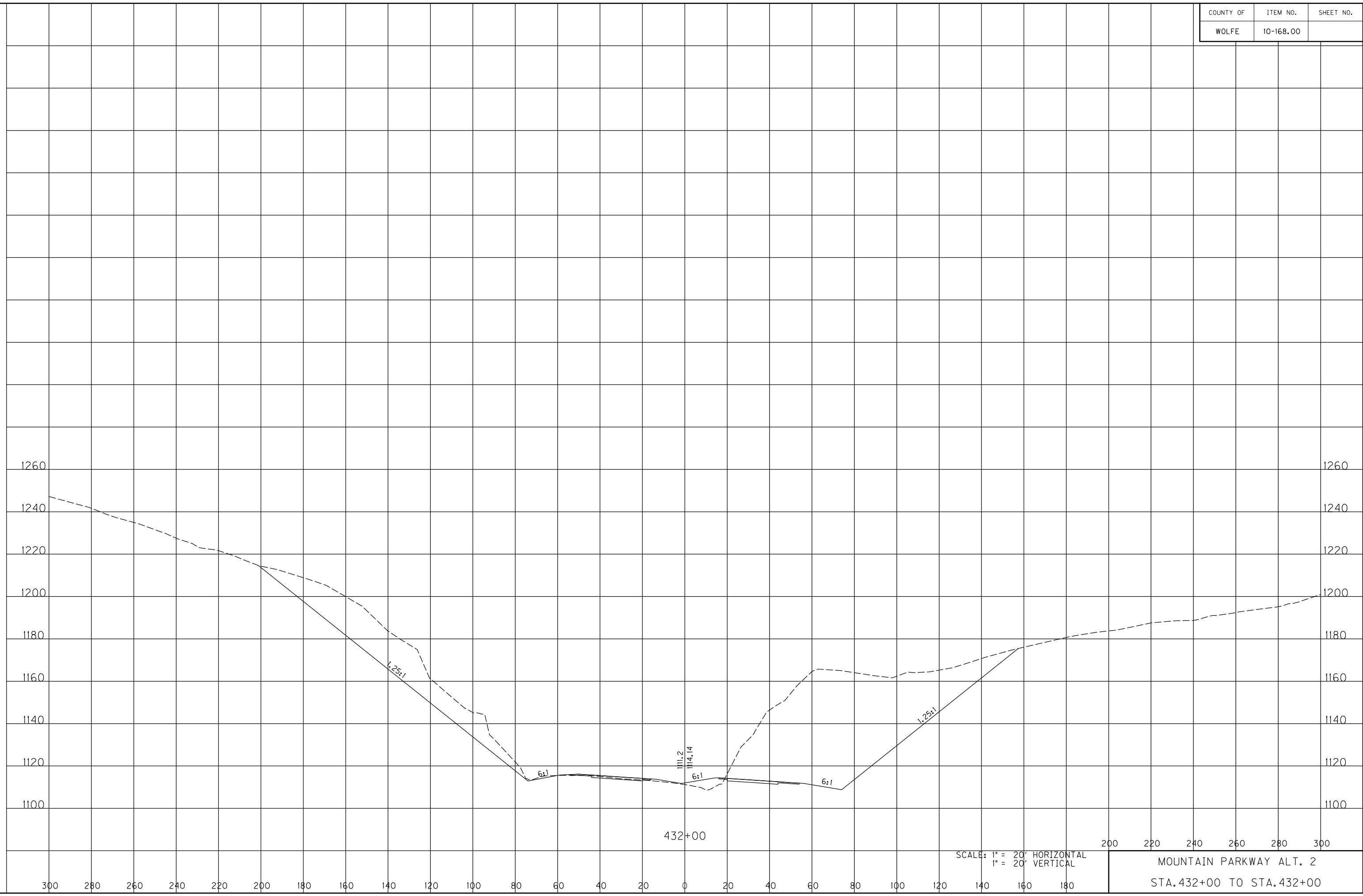
COUNTY OF	ITEM NO.	SHEET NO.
WOLFE	10-168.00	

FILE NAME: C:\PWORKING\PITT\DI142456\XSEC ALT 2 ICA.DGN

USER: owestcot
DATE PLOTTED: November 14, 2014

E-SHEET NAME:

MicroStation v8.11.9.578



432+00

SCALE: 1" = 20' HORIZONTAL
1" = 20' VERTICAL

200 220 240 260 280 300

MOUNTAIN PARKWAY ALT. 2
STA. 432+00 TO STA. 432+00

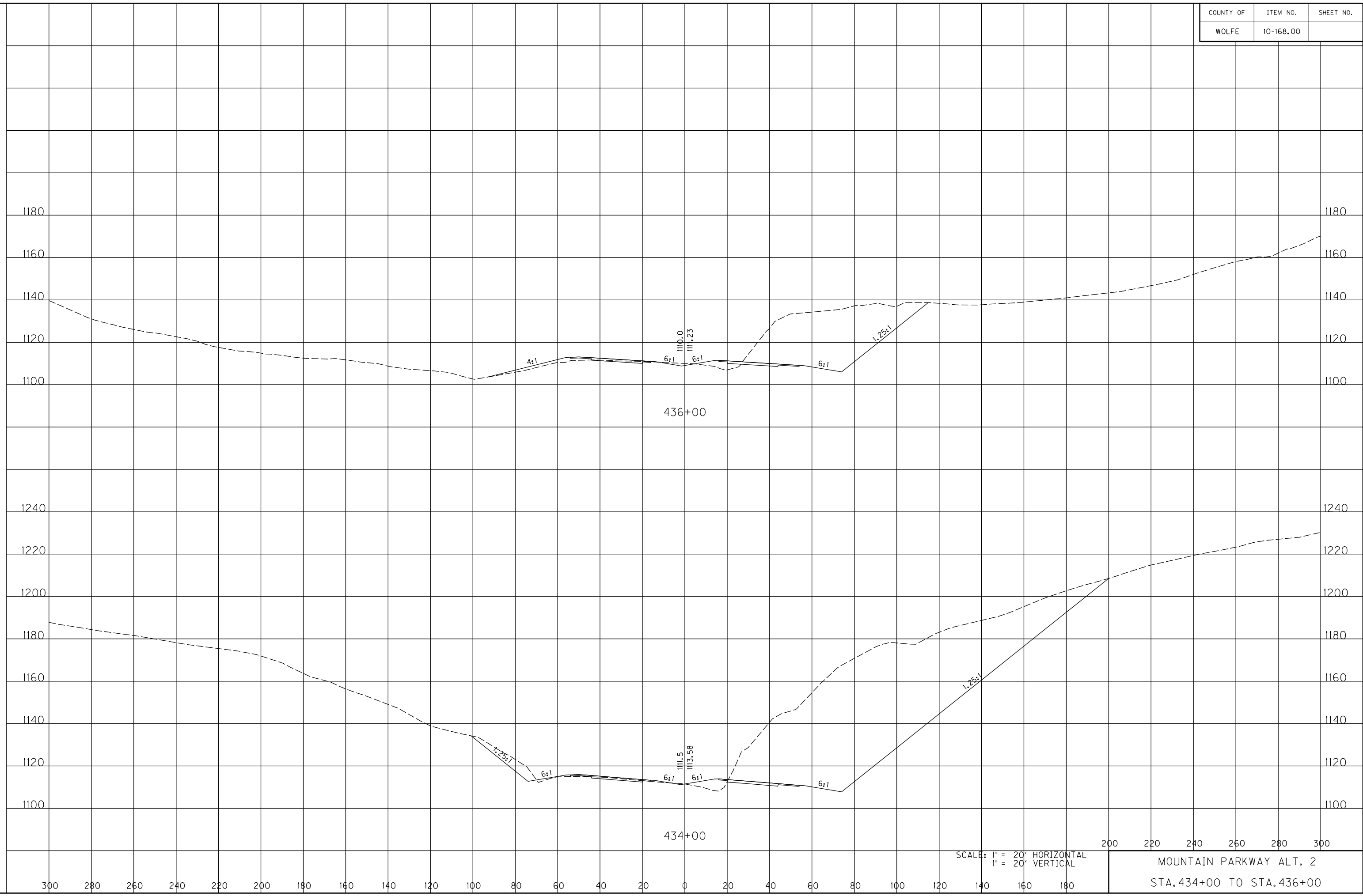
COUNTY OF	ITEM NO.	SHEET NO.
WOLFE	10-168.00	

FILE NAME: C:\PWORKING\PITT\DI42456\XSEC ALT 2 ICA.DGN

USER: owestcot
DATE PLOTTED: November 14, 2014

E-SHEET NAME:

MicroStation v8.11.9.578



SCALE: 1" = 20' HORIZONTAL
1" = 20' VERTICAL

MOUNTAIN PARKWAY ALT. 2
STA. 434+00 TO STA. 436+00

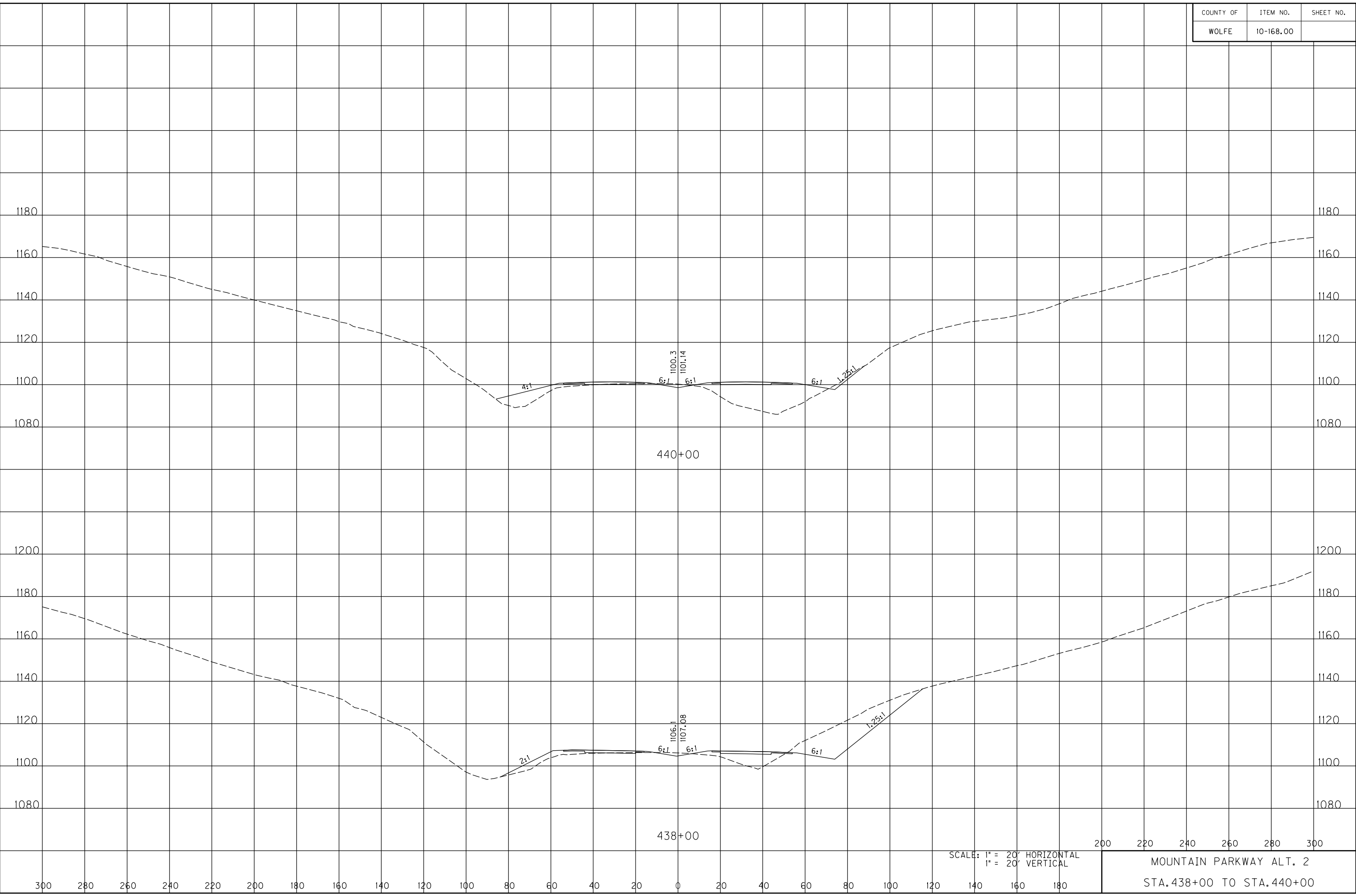
COUNTY OF	ITEM NO.	SHEET NO.
WOLFE	10-168.00	

FILE NAME: C:\PWORKING\PITT\DI142456\XSEC ALT 2 ICA.DGN

USER: awestcot
DATE PLOTTED: November 14, 2014

E-SHEET NAME:

MicroStation v8.11.9.578



300 280 260 240 220 200 180 160 140 120 100 80 60 40 20 0 20 40 60 80 100 120 140 160 180

SCALE: 1" = 20' HORIZONTAL
1" = 20' VERTICAL

200 220 240 260 280 300

MOUNTAIN PARKWAY ALT. 2
STA. 438+00 TO STA. 440+00

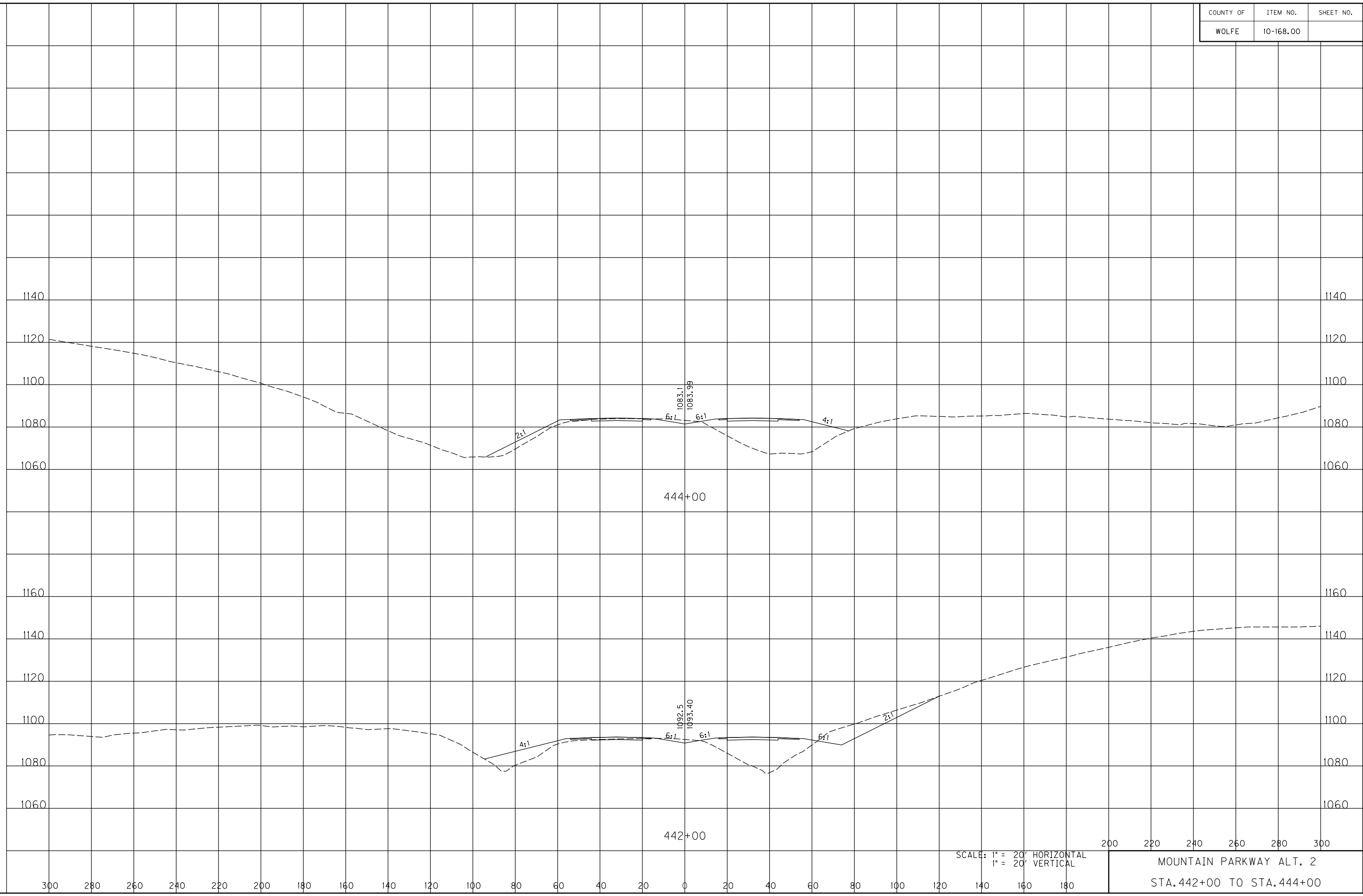
COUNTY OF	ITEM NO.	SHEET NO.
WOLFE	10-168.00	

FILE NAME: C:\PWORKING\PITT\DI42456\XSEC ALT 2 ICA.DGN

USER: awestcot
DATE PLOTTED: November 14, 2014

E-SHEET NAME:

MicroStation v8.11.9.578



SCALE: 1" = 20' HORIZONTAL
1" = 20' VERTICAL

200 220 240 260 280 300
MOUNTAIN PARKWAY ALT. 2
STA. 442+00 TO STA. 444+00

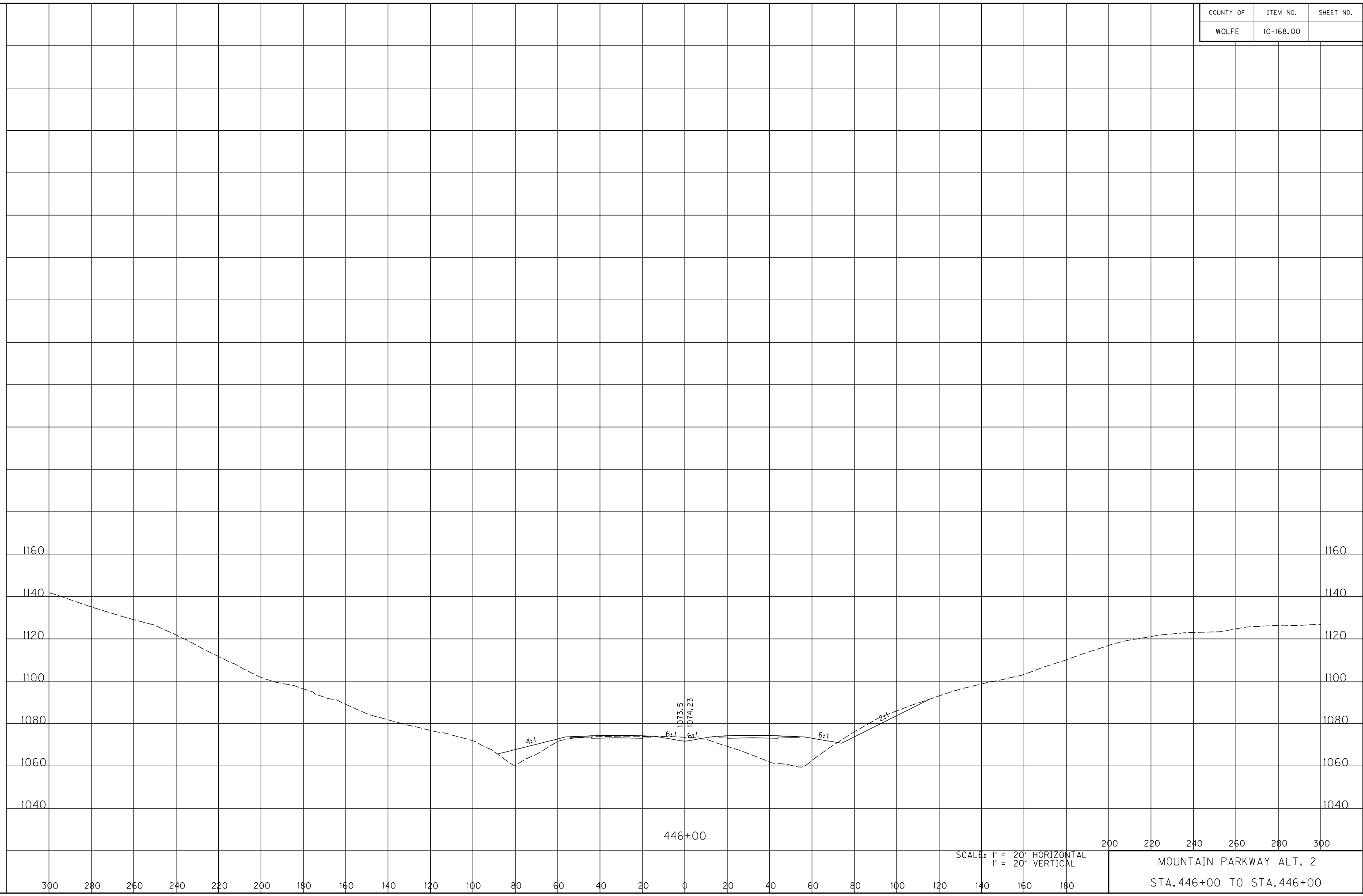
COUNTY OF	ITEM NO.	SHEET NO.
WOLFE	10-168.00	

FILE NAME: C:\PWORKING\PITT\DI42456\XSEC ALT 2 ICA.DGN

USER: awestcot
DATE PLOTTED: November 14, 2014

E-SHEET NAME:

MicroStation v8.11.9.578

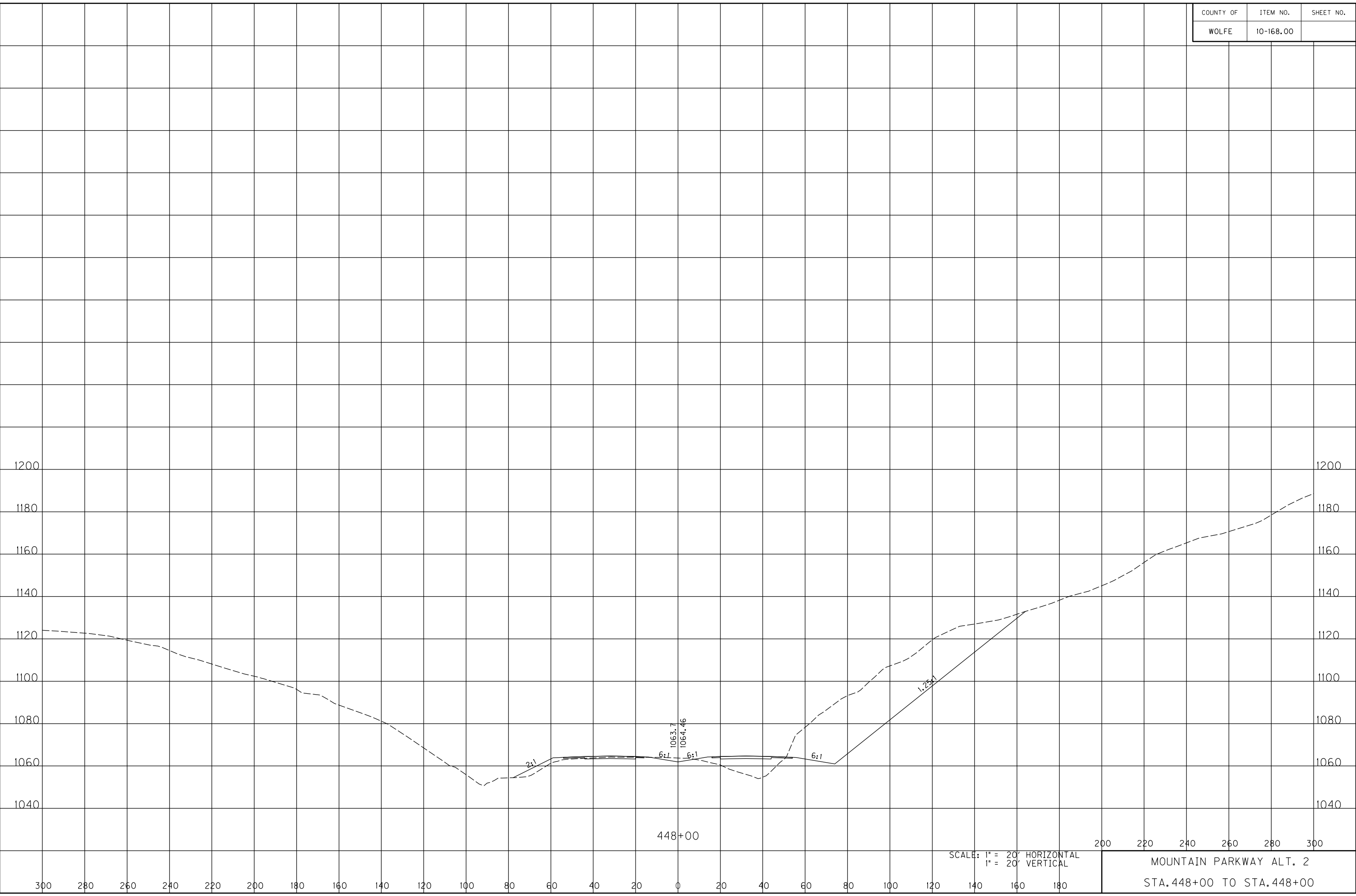


SCALE: 1" = 20' HORIZONTAL
1" = 20' VERTICAL

MOUNTAIN PARKWAY ALT. 2
STA. 446+00 TO STA. 446+00

COUNTY OF	ITEM NO.	SHEET NO.
WOLFE	10-168.00	

MicroStation v8.11.9.578
 E-SHEET NAME:
 DATE PLOTTED: November 14, 2014
 USER: awestcot
 FILE NAME: C:\PWORKING\PITT\DI42456\XSEC ALT 2 ICA.DGN



200 220 240 260 280 300
 SCALE: 1" = 20' HORIZONTAL
 1" = 20' VERTICAL
 MOUNTAIN PARKWAY ALT. 2
 STA. 448+00 TO STA. 448+00

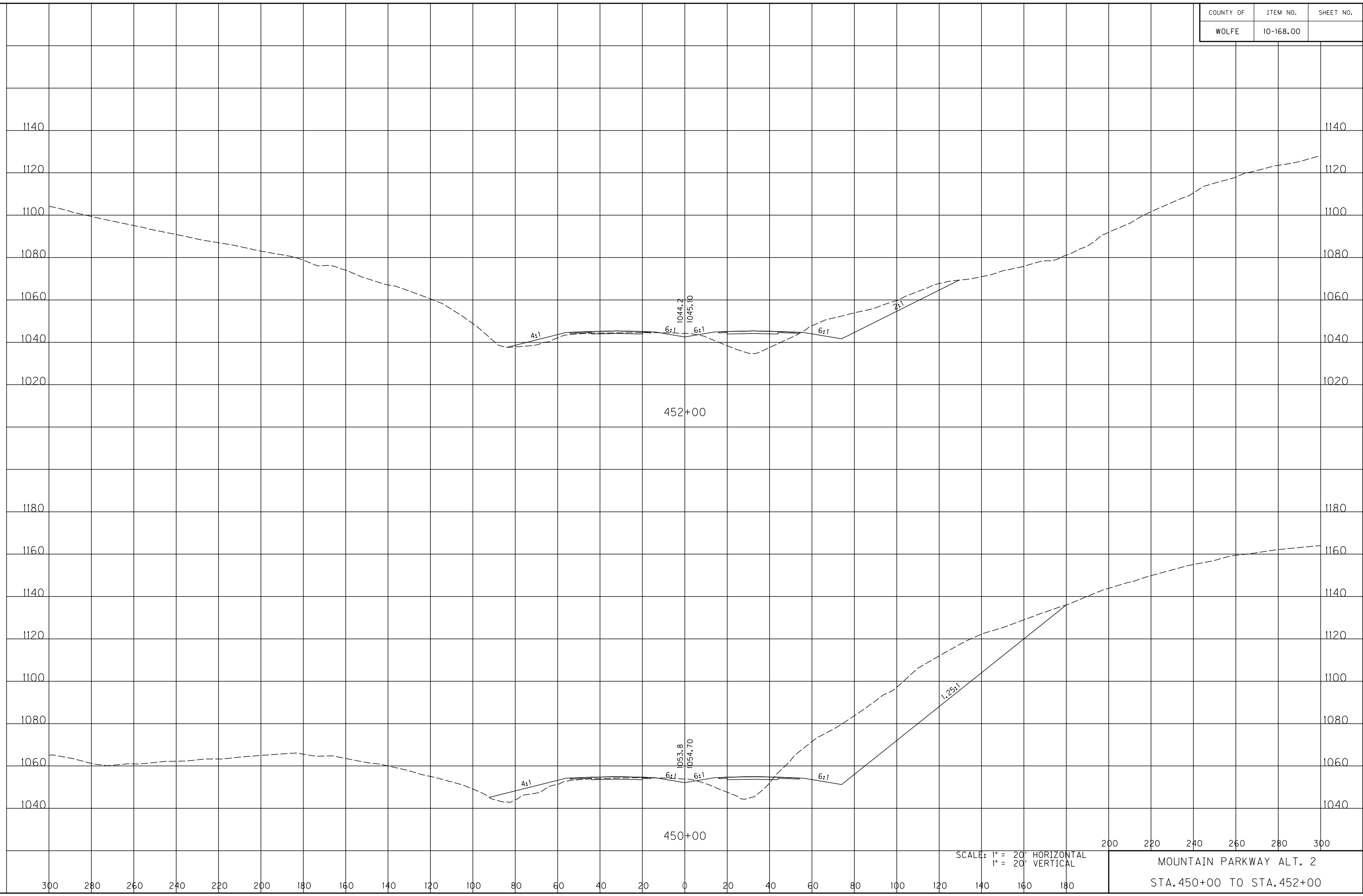
COUNTY OF	ITEM NO.	SHEET NO.
WOLFE	10-168.00	

FILE NAME: C:\PWORKING\PITT\DI42456\XSEC ALT 2 ICA.DGN

USER: owestcot
DATE PLOTTED: November 14, 2014

E-SHEET NAME:

MicroStation v8.11.9.578



SCALE: 1" = 20' HORIZONTAL
1" = 20' VERTICAL

200 220 240 260 280 300

MOUNTAIN PARKWAY ALT. 2

STA. 450+00 TO STA. 452+00

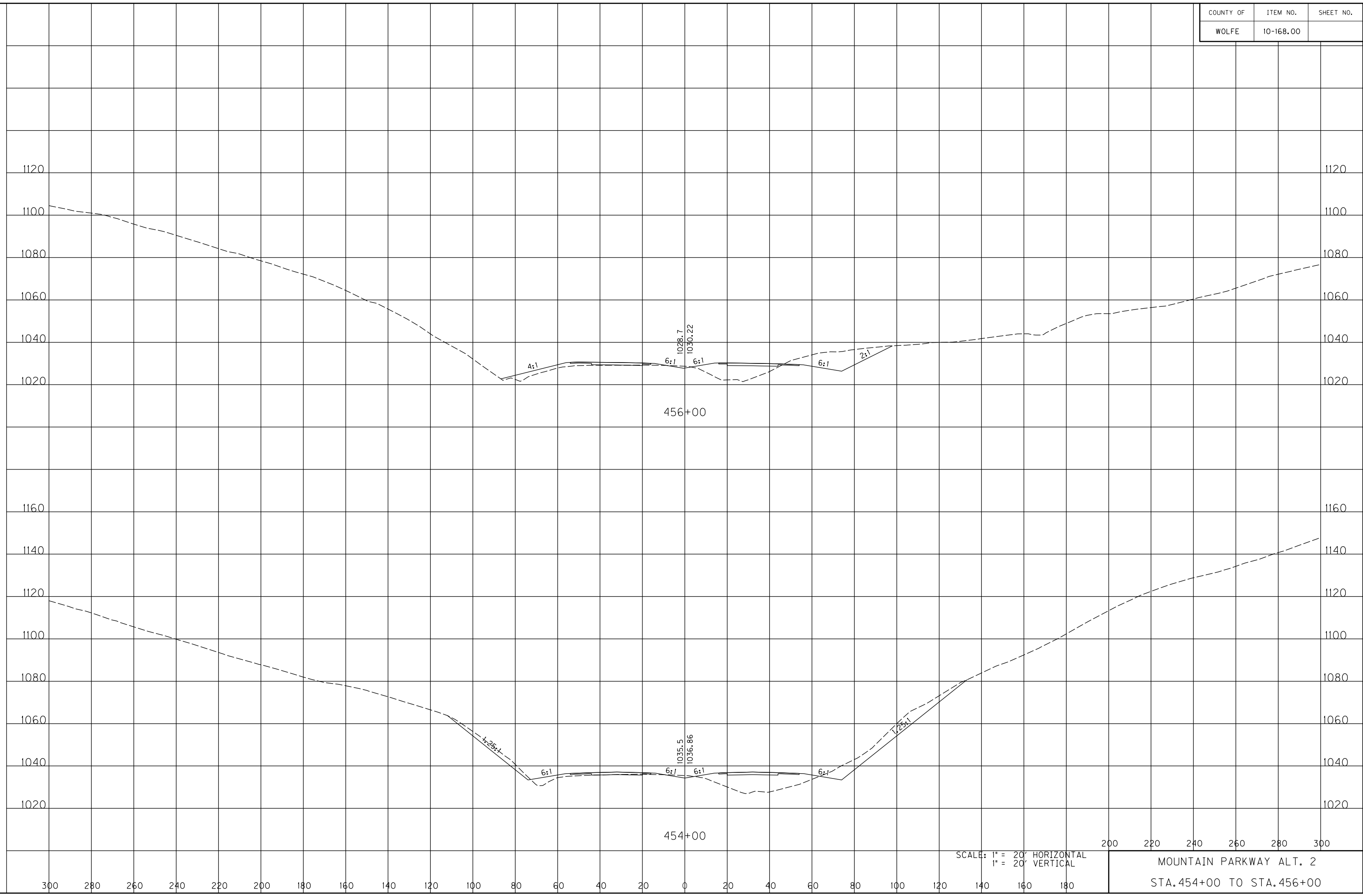
COUNTY OF	ITEM NO.	SHEET NO.
WOLFE	10-168.00	

FILE NAME: C:\PWORKING\PITT\DI42456\XSEC ALT 2 ICA.DGN

USER: awestcot
DATE PLOTTED: November 14, 2014

E-SHEET NAME:

MicroStation v8.11.9.578



SCALE: 1" = 20' HORIZONTAL
1" = 20' VERTICAL

200 220 240 260 280 300
MOUNTAIN PARKWAY ALT. 2
STA. 454+00 TO STA. 456+00

COUNTY OF	ITEM NO.	SHEET NO.
WOLFE	10-168.00	

FILE NAME: C:\PWORKING\PITT\DI142456\XSEC ALT 2 ICA.DGN

USER: owestcot
DATE PLOTTED: November 14, 2014

E-SHEET NAME:

MicroStation v8.11.9.578



458+00

SCALE: 1" = 20' HORIZONTAL
1" = 20' VERTICAL

200 220 240 260 280 300

MOUNTAIN PARKWAY ALT. 2

STA. 458+00 TO STA. 458+00

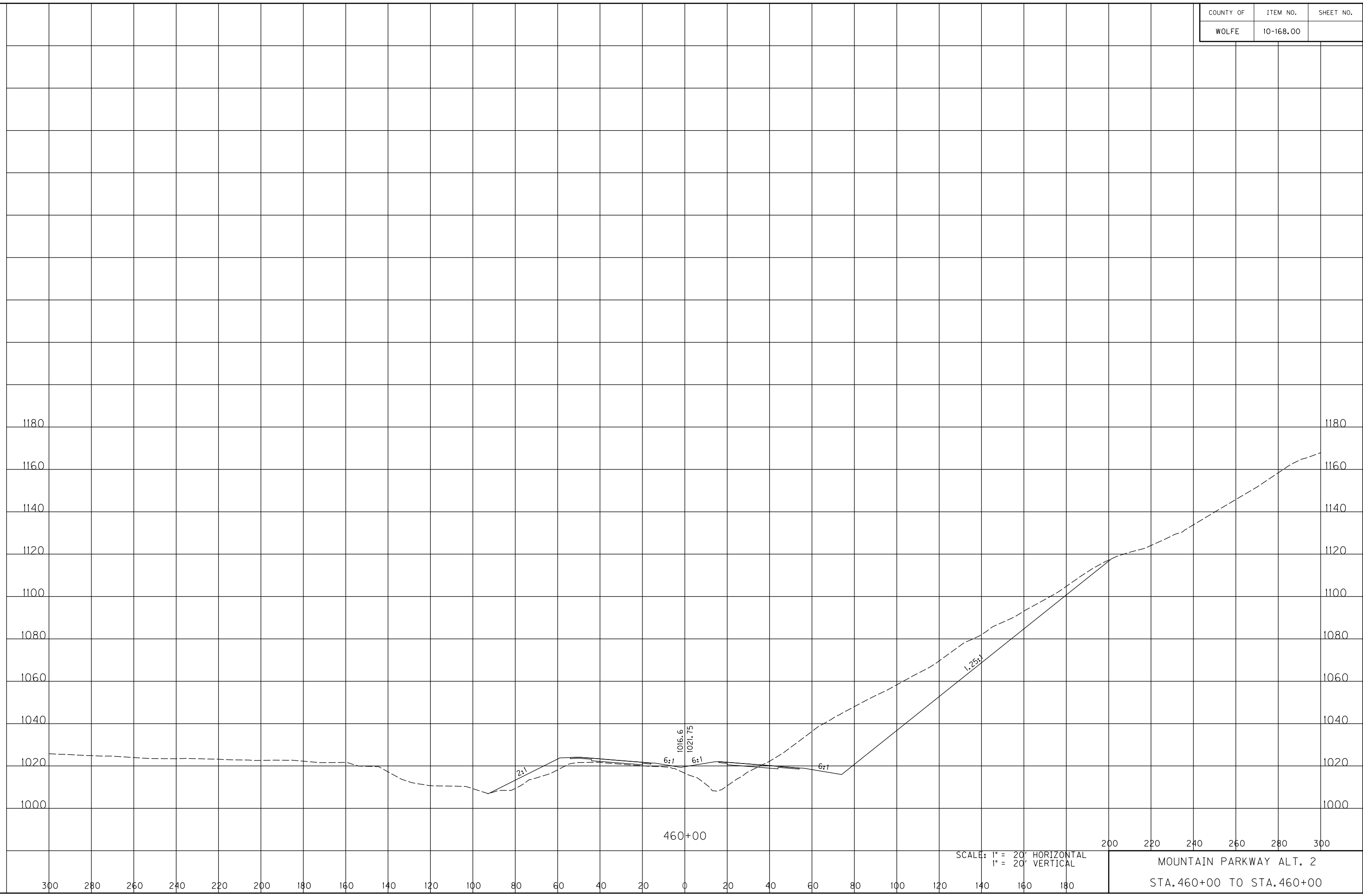
COUNTY OF	ITEM NO.	SHEET NO.
WOLFE	10-168.00	

FILE NAME: C:\PWORKING\PITT\DI142456\XSEC ALT 2 ICA.DGN

USER: awestcot
DATE PLOTTED: November 14, 2014

E-SHEET NAME:

MicroStation v8.11.9.578



SCALE: 1" = 20' HORIZONTAL
1" = 20' VERTICAL

MOUNTAIN PARKWAY ALT. 2
STA. 460+00 TO STA. 460+00

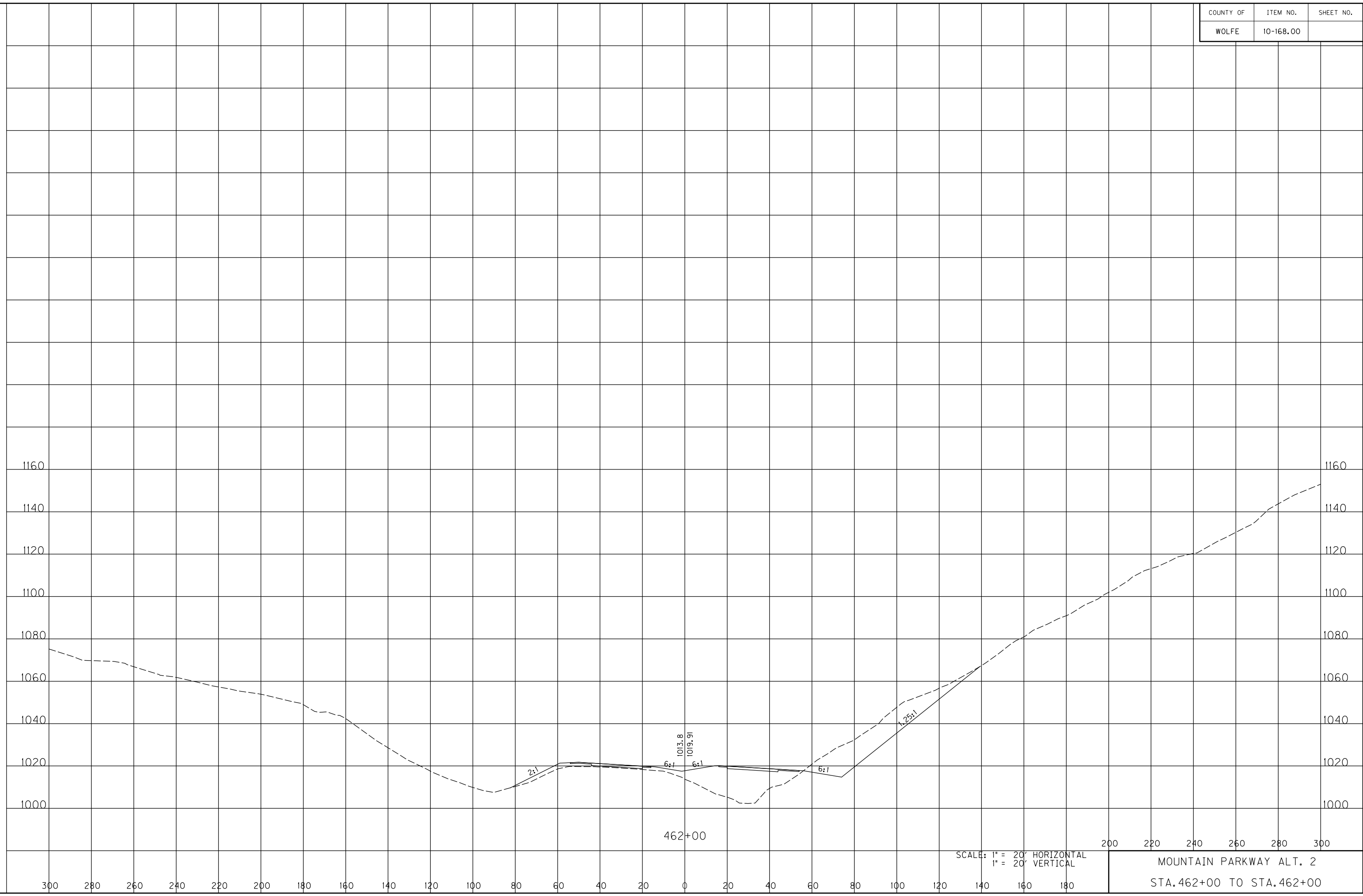
COUNTY OF	ITEM NO.	SHEET NO.
WOLFE	10-168.00	

FILE NAME: C:\PWORKING\PITT\DI42456\XSEC ALT 2 ICA.DGN

USER: awestcot
DATE PLOTTED: November 14, 2014

E-SHEET NAME:

MicroStation v8.11.9.578

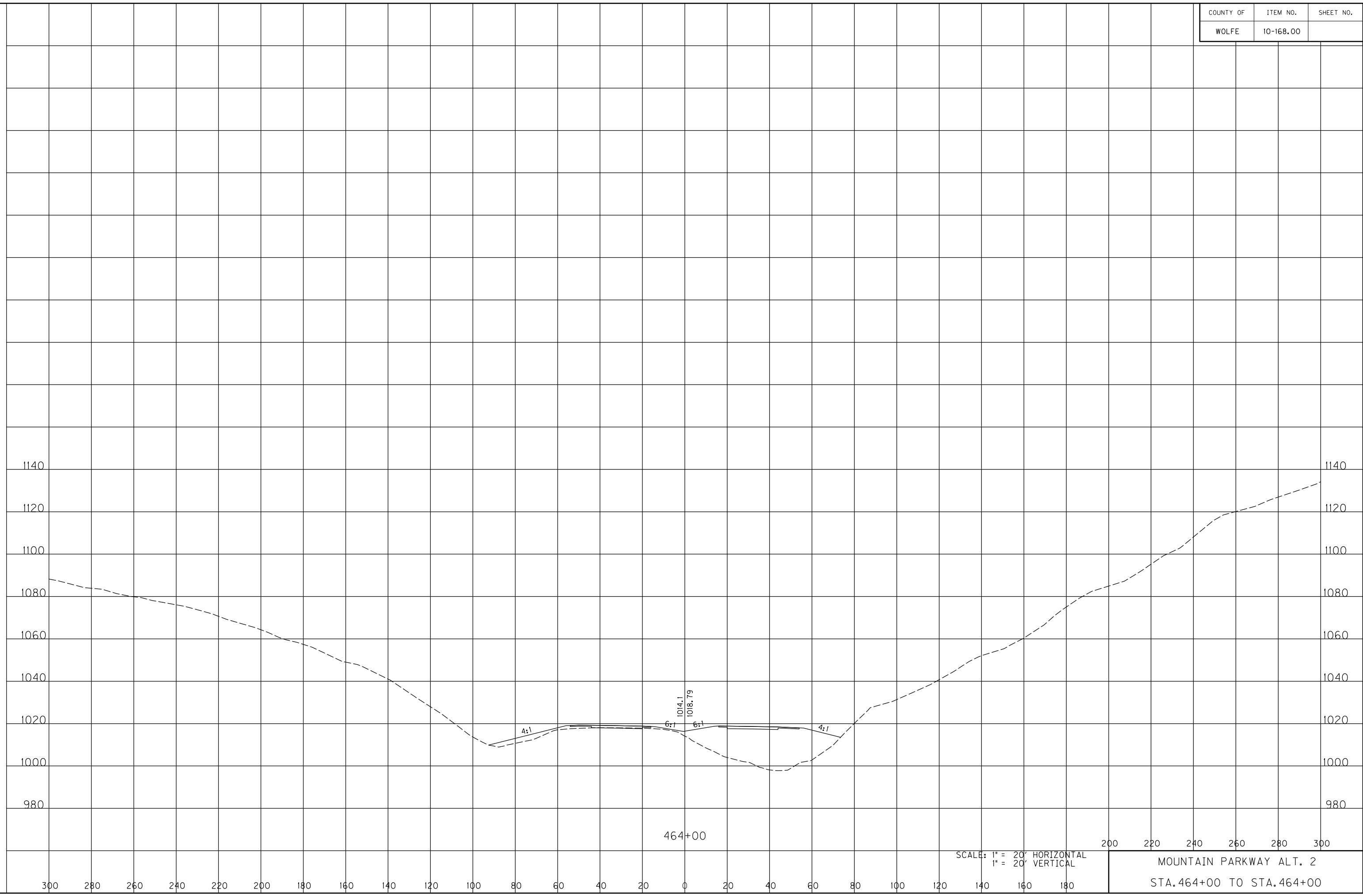


SCALE: 1" = 20' HORIZONTAL
1" = 20' VERTICAL

MOUNTAIN PARKWAY ALT. 2
STA. 462+00 TO STA. 462+00

COUNTY OF	ITEM NO.	SHEET NO.
WOLFE	10-168.00	

MicroStation v8.1i.9.578
 E-SHEET NAME:
 USER: awestcot
 DATE PLOTTED: November 14, 2014
 FILE NAME: C:\PWORKING\PITT\DI42456\XSEC ALT 2 ICA.DGN



SCALE: 1" = 20' HORIZONTAL
 1" = 20' VERTICAL

MOUNTAIN PARKWAY ALT. 2
 STA. 464+00 TO STA. 464+00

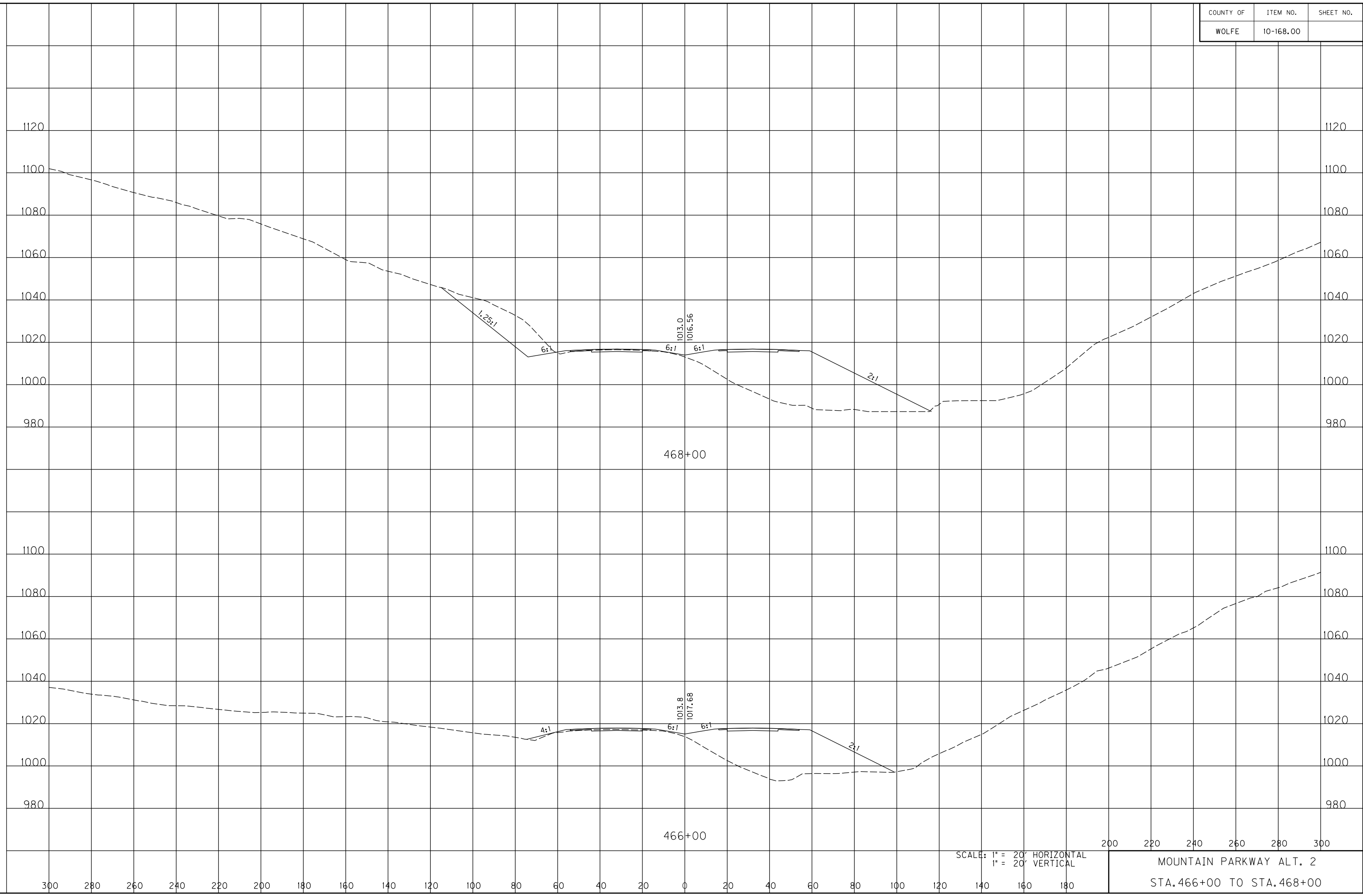
COUNTY OF	ITEM NO.	SHEET NO.
WOLFE	10-168.00	

FILE NAME: C:\PWORKING\PITT\DI42456\XSEC ALT 2 ICA.DGN

USER: owestcot
DATE PLOTTED: November 14, 2014

E-SHEET NAME:

MicroStation v8.11.9.578



SCALE: 1" = 20' HORIZONTAL
1" = 20' VERTICAL

MOUNTAIN PARKWAY ALT. 2
STA. 466+00 TO STA. 468+00

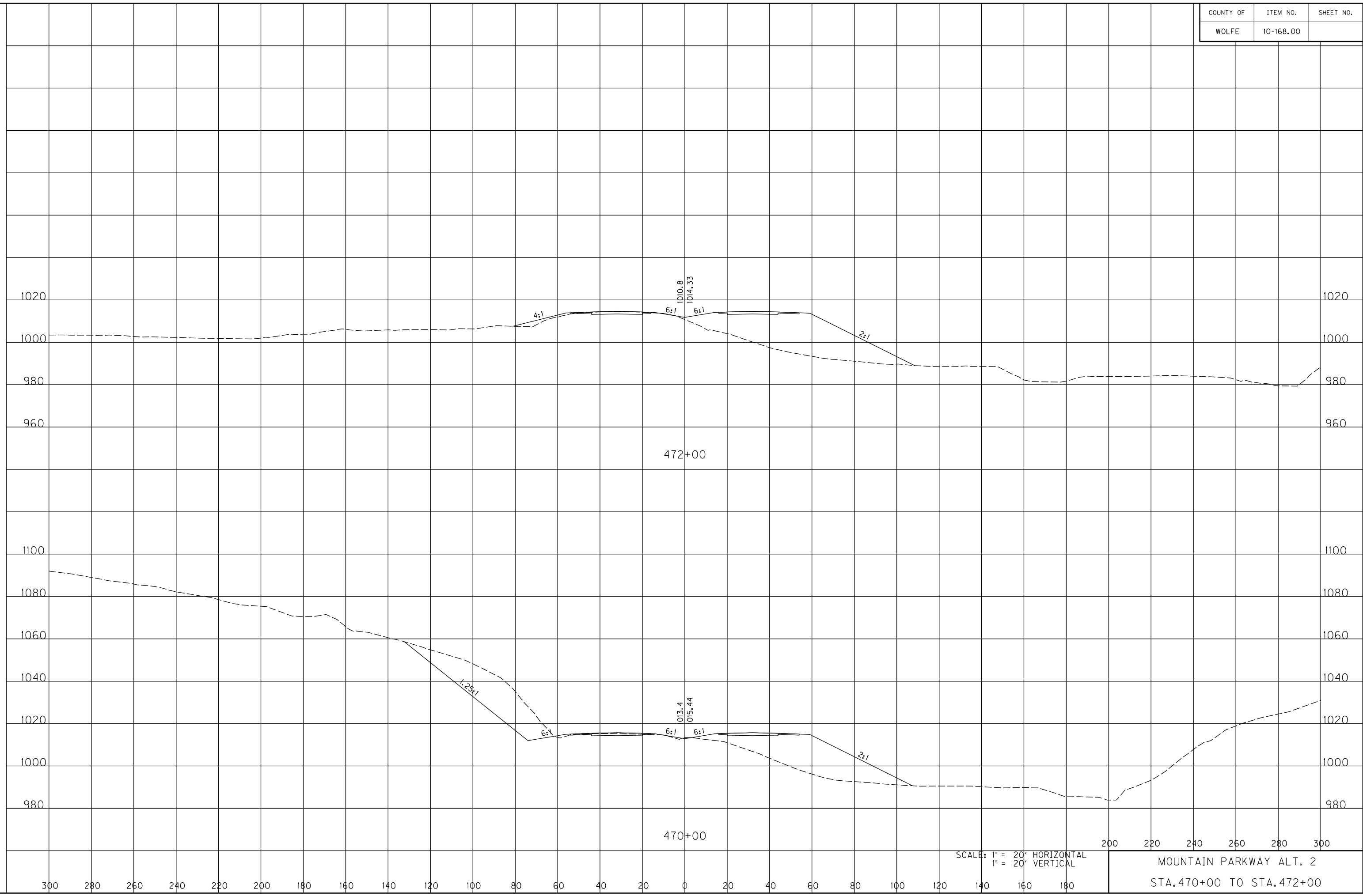
COUNTY OF	ITEM NO.	SHEET NO.
WOLFE	10-168.00	

FILE NAME: C:\PWORKING\PITT\DI42456\XSEC ALT 2 ICA.DGN

USER: awestcot
DATE PLOTTED: November 14, 2014

E-SHEET NAME:

MicroStation v8.11.9.578



SCALE: 1" = 20' HORIZONTAL
1" = 20' VERTICAL

MOUNTAIN PARKWAY ALT. 2
STA. 470+00 TO STA. 472+00

COUNTY OF	ITEM NO.	SHEET NO.
WOLFE	10-168.00	

FILE NAME: C:\PWORKING\PITT\DI42456\XSEC ALT 2 ICA.DGN

USER: owestcot
DATE PLOTTED: November 14, 2014

E-SHEET NAME:

MicroStation v8.11.9.578



SCALE: 1" = 20' HORIZONTAL
1" = 20' VERTICAL

200 220 240 260 280 300
MOUNTAIN PARKWAY ALT. 2
STA. 474+00 TO STA. 476+00

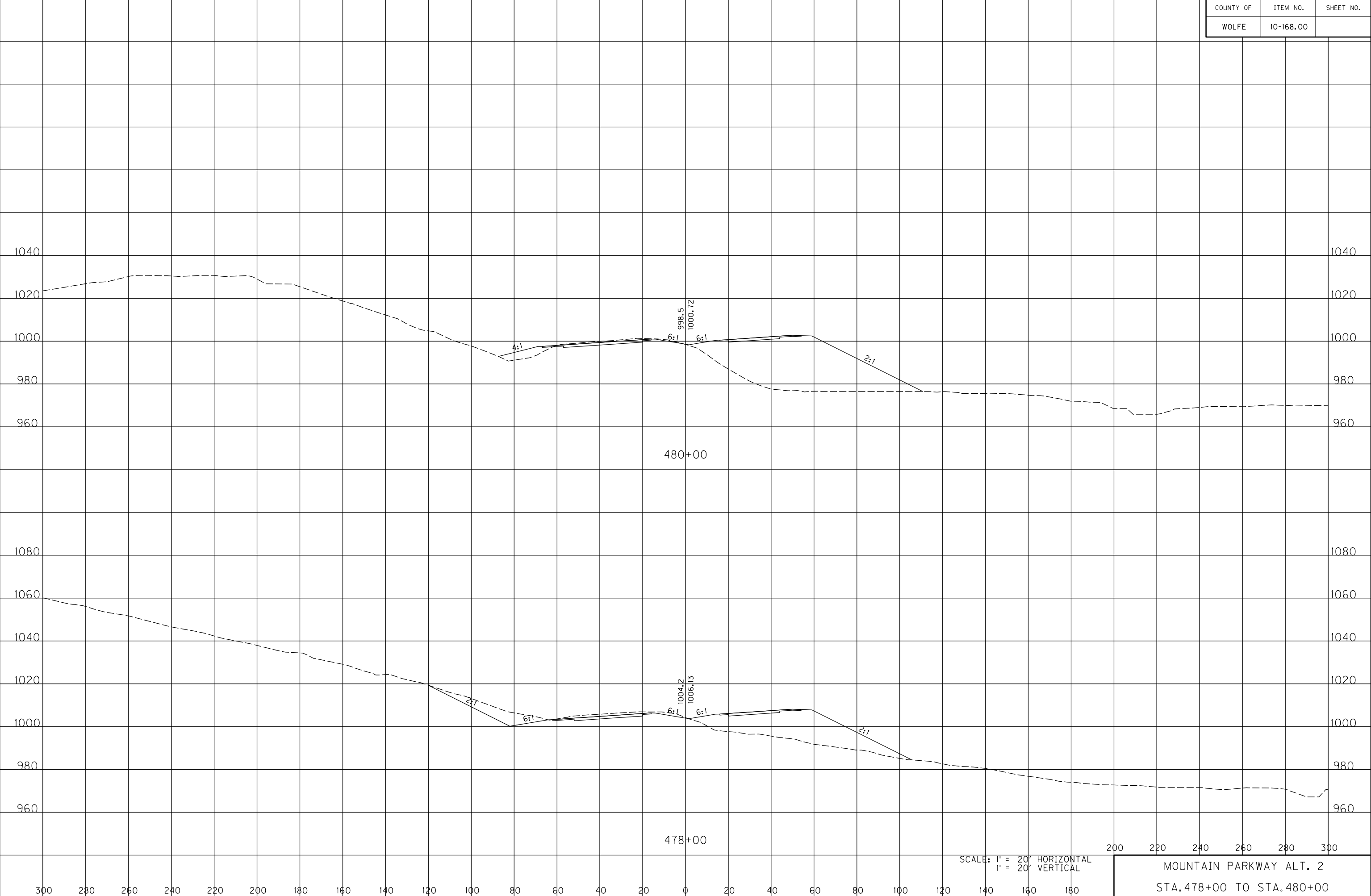
COUNTY OF	ITEM NO.	SHEET NO.
WOLFE	10-168.00	

FILE NAME: C:\PWORKING\PITT\DI42456\XSEC ALT 2 ICA.DGN

USER: awestcot
DATE PLOTTED: November 14, 2014

E-SHEET NAME:

MicroStation v8.11.9.578



SCALE: 1" = 20' HORIZONTAL
1" = 20' VERTICAL

MOUNTAIN PARKWAY ALT. 2
STA. 478+00 TO STA. 480+00

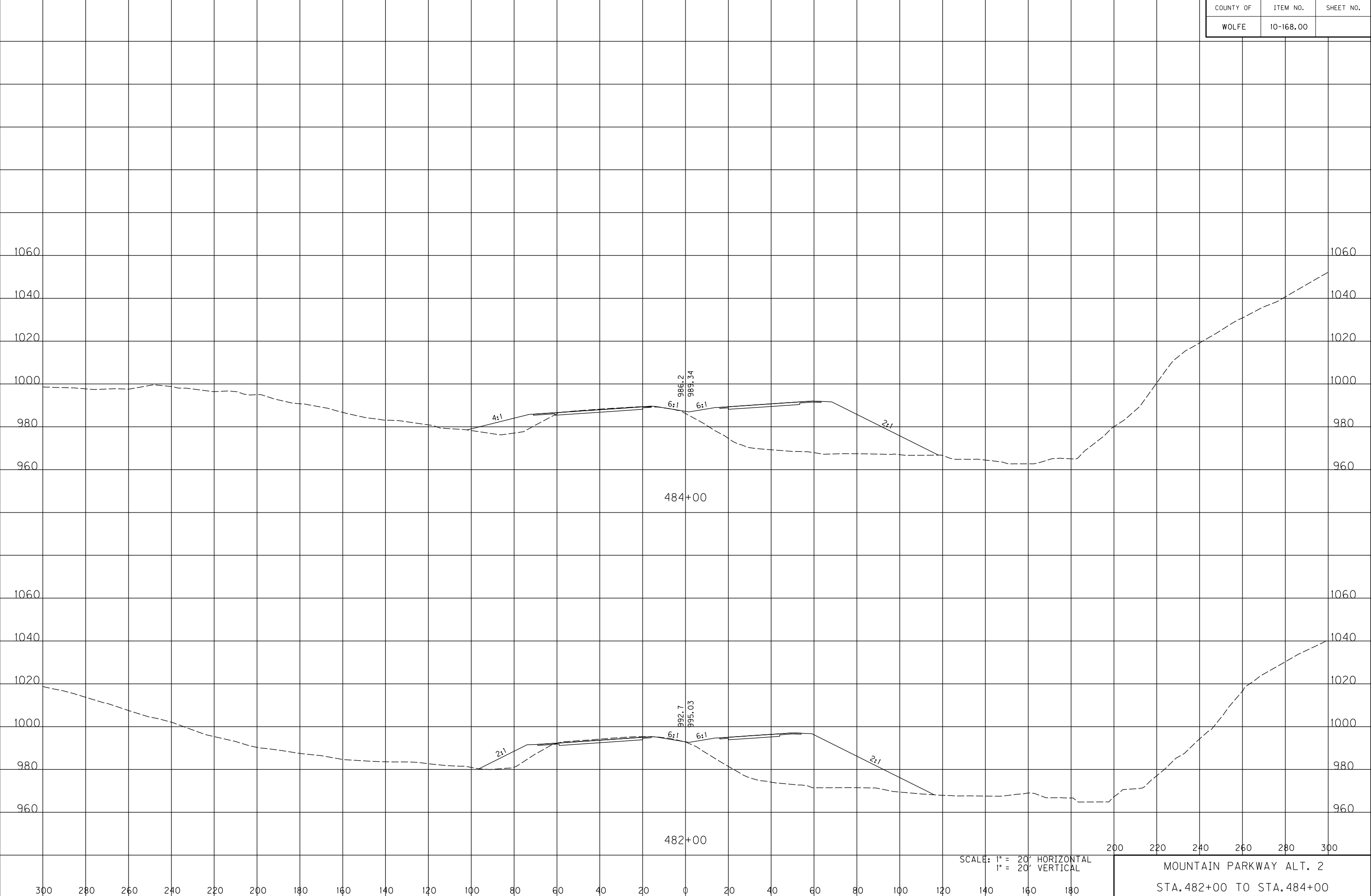
COUNTY OF	ITEM NO.	SHEET NO.
WOLFE	10-168.00	

FILE NAME: C:\PWORKING\PITT\DI42456\XSEC ALT 2 ICA.DGN

USER: awestcot
DATE PLOTTED: November 14, 2014

E-SHEET NAME:

MicroStation v8.11.9.578



SCALE: 1" = 20' HORIZONTAL
1" = 20' VERTICAL

200 220 240 260 280 300
MOUNTAIN PARKWAY ALT. 2
STA. 482+00 TO STA. 484+00

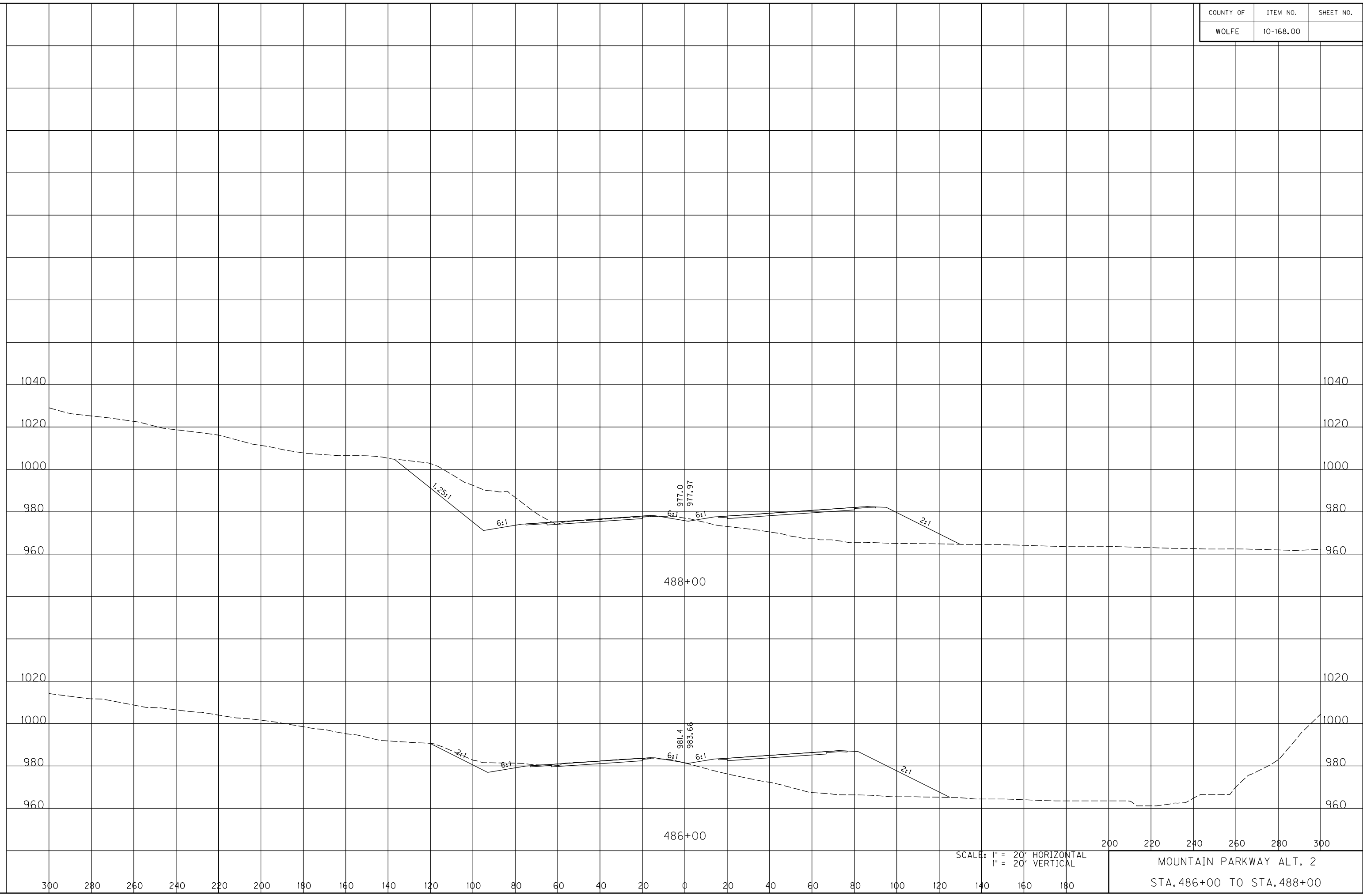
COUNTY OF	ITEM NO.	SHEET NO.
WOLFE	10-168.00	

FILE NAME: C:\PWORKING\PITT\DI142456\XSEC ALT 2 ICA.DGN

USER: awestcot
DATE PLOTTED: November 14, 2014

E-SHEET NAME:

MicroStation v8.11.9.578



SCALE: 1" = 20' HORIZONTAL
1" = 20' VERTICAL

MOUNTAIN PARKWAY ALT. 2
STA. 486+00 TO STA. 488+00

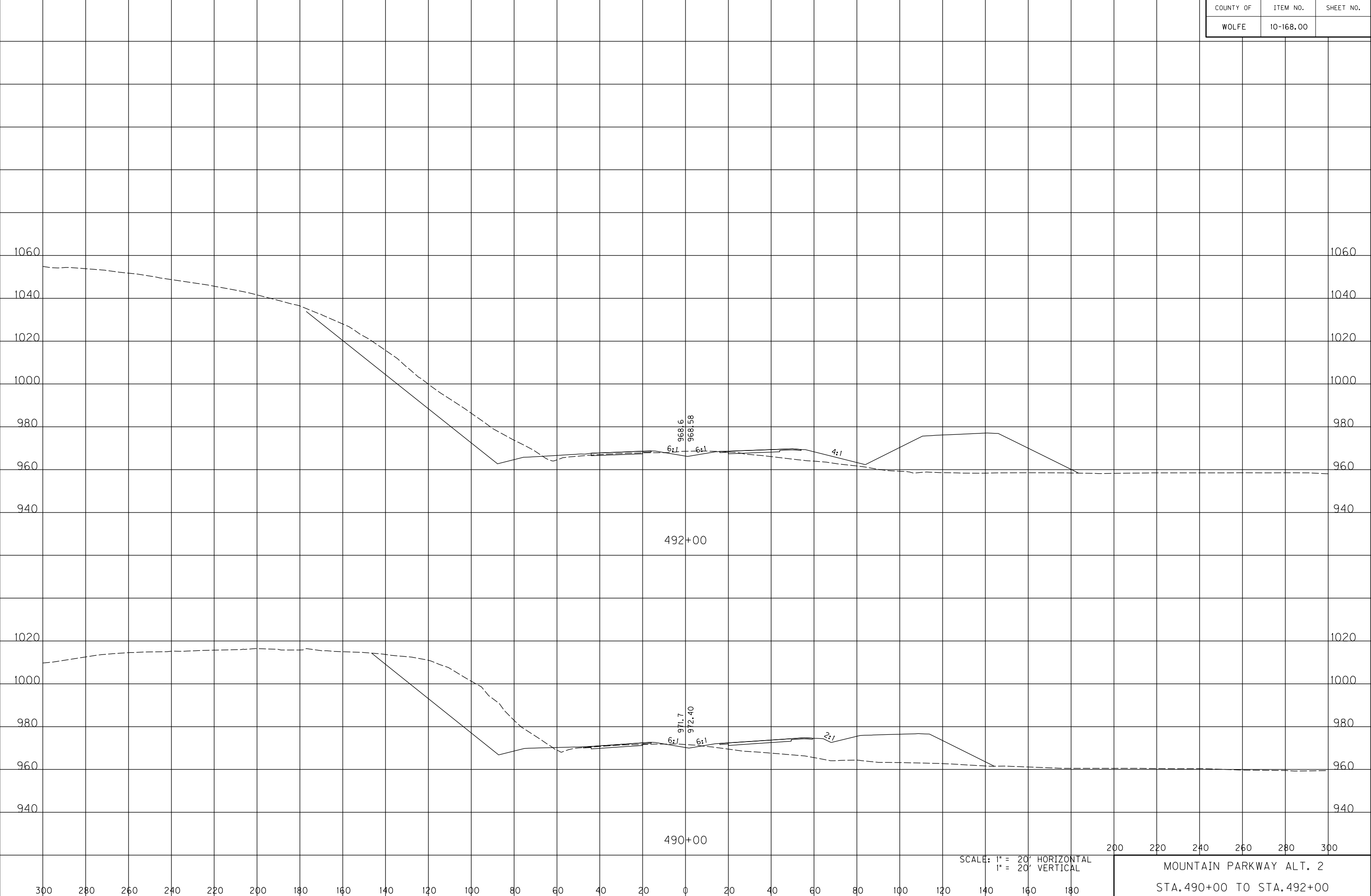
COUNTY OF	ITEM NO.	SHEET NO.
WOLFE	10-168.00	

FILE NAME: C:\PWORKING\PITT\DI42456\XSEC ALT 2 ICA.DGN

USER: awestcot
DATE PLOTTED: November 14, 2014

E-SHEET NAME:

MicroStation v8.11.9.578



SCALE: 1" = 20' HORIZONTAL
1" = 20' VERTICAL

200 220 240 260 280 300

MOUNTAIN PARKWAY ALT. 2

STA. 490+00 TO STA. 492+00

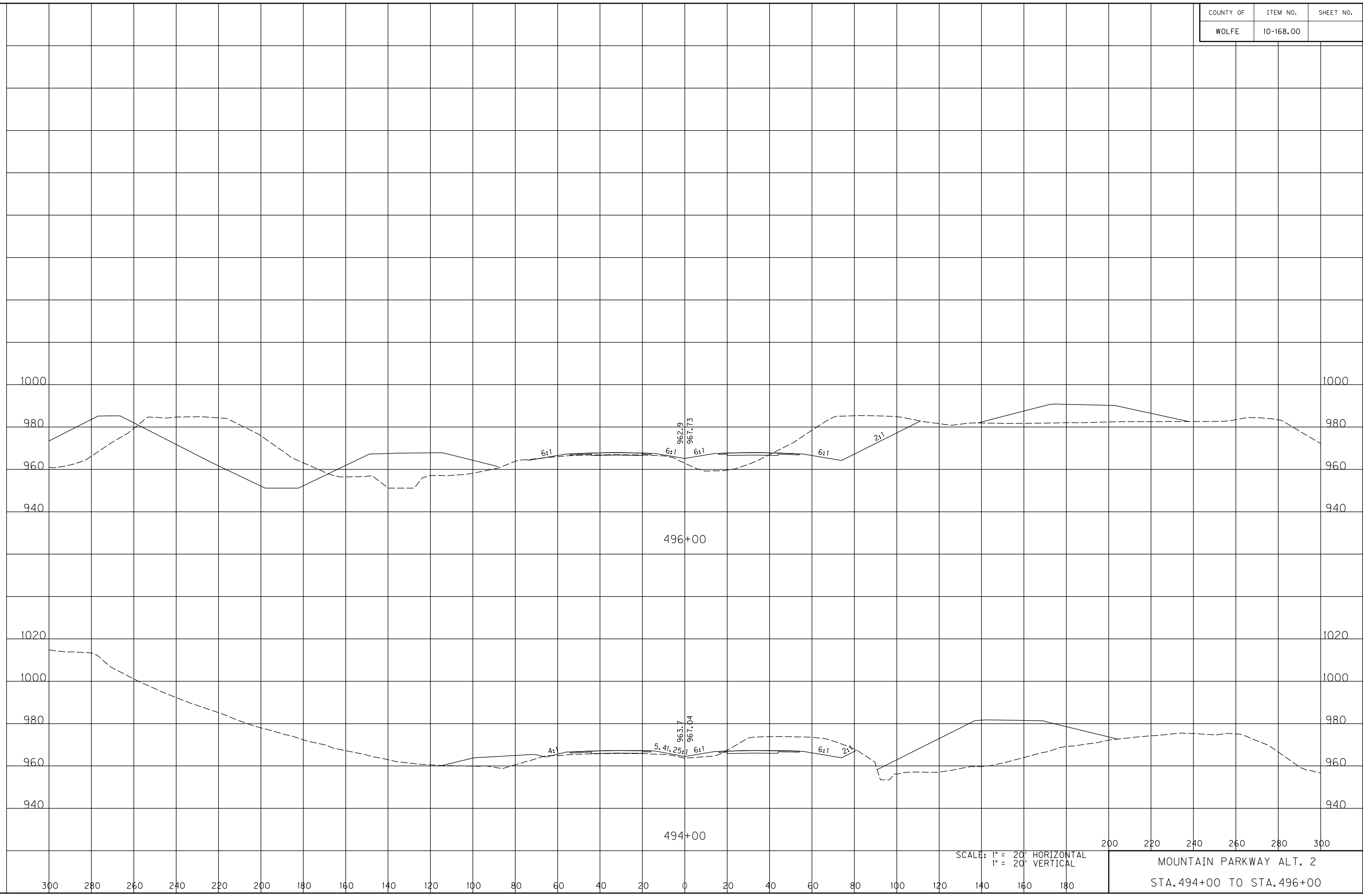
COUNTY OF	ITEM NO.	SHEET NO.
WOLFE	10-168.00	

FILE NAME: C:\PWORKING\PITT\DI142456\XSEC ALT 2 ICA.DGN

USER: awestcot
DATE PLOTTED: November 14, 2014

E-SHEET NAME:

MicroStation v8.11.9.578



SCALE: 1" = 20' HORIZONTAL
1" = 20' VERTICAL

200 220 240 260 280 300

MOUNTAIN PARKWAY ALT. 2

STA. 494+00 TO STA. 496+00

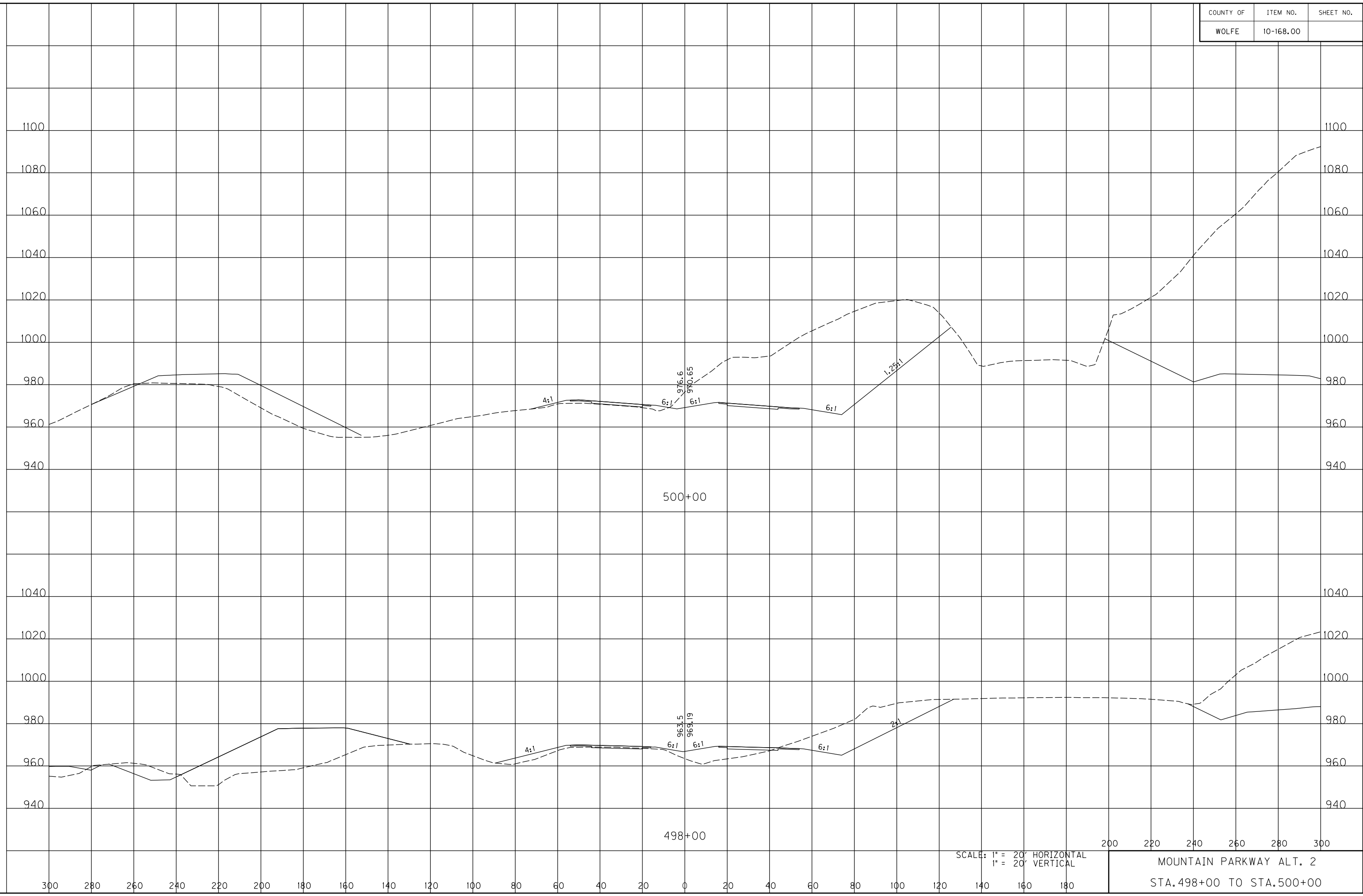
COUNTY OF	ITEM NO.	SHEET NO.
WOLFE	10-168.00	

FILE NAME: C:\PWORKING\PITT\DI142456\XSEC ALT 2 ICA.DGN

USER: awestcot
DATE PLOTTED: November 14, 2014

E-SHEET NAME:

MicroStation v8.11.9.578

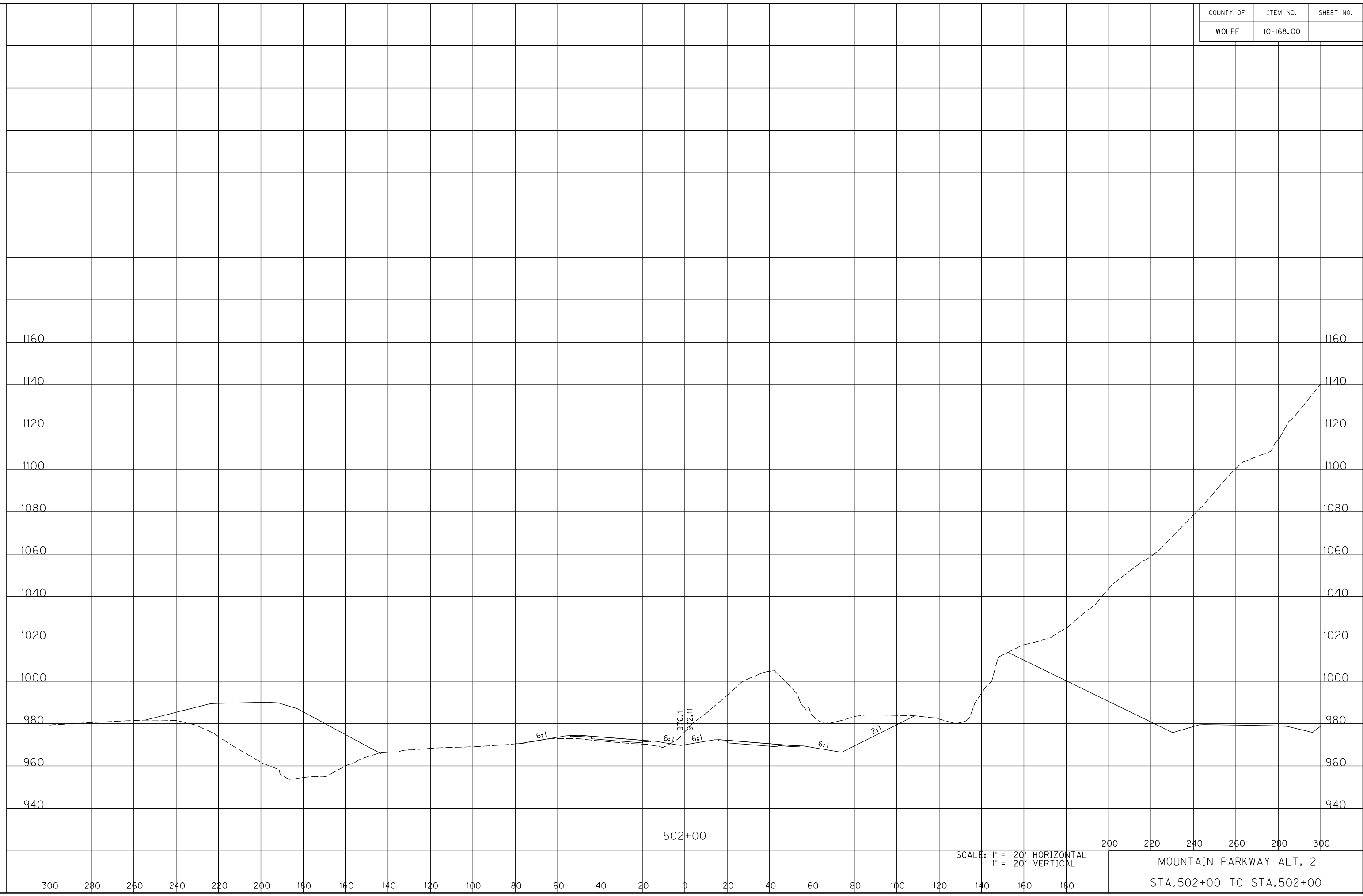


SCALE: 1" = 20' HORIZONTAL
1" = 20' VERTICAL

200 220 240 260 280 300
MOUNTAIN PARKWAY ALT. 2
STA. 498+00 TO STA. 500+00

COUNTY OF	ITEM NO.	SHEET NO.
WOLFE	10-168.00	

MicroStation v8.1i.9.578 E-SHEET NAME: USER: awestcot DATE PLOTTED: November 14, 2014 FILE NAME: C:\PWORKING\PITT\DI142456\XSEC ALT 2 ICA.DGN



SCALE: 1" = 20' HORIZONTAL
1" = 20' VERTICAL

MOUNTAIN PARKWAY ALT. 2
STA. 502+00 TO STA. 502+00

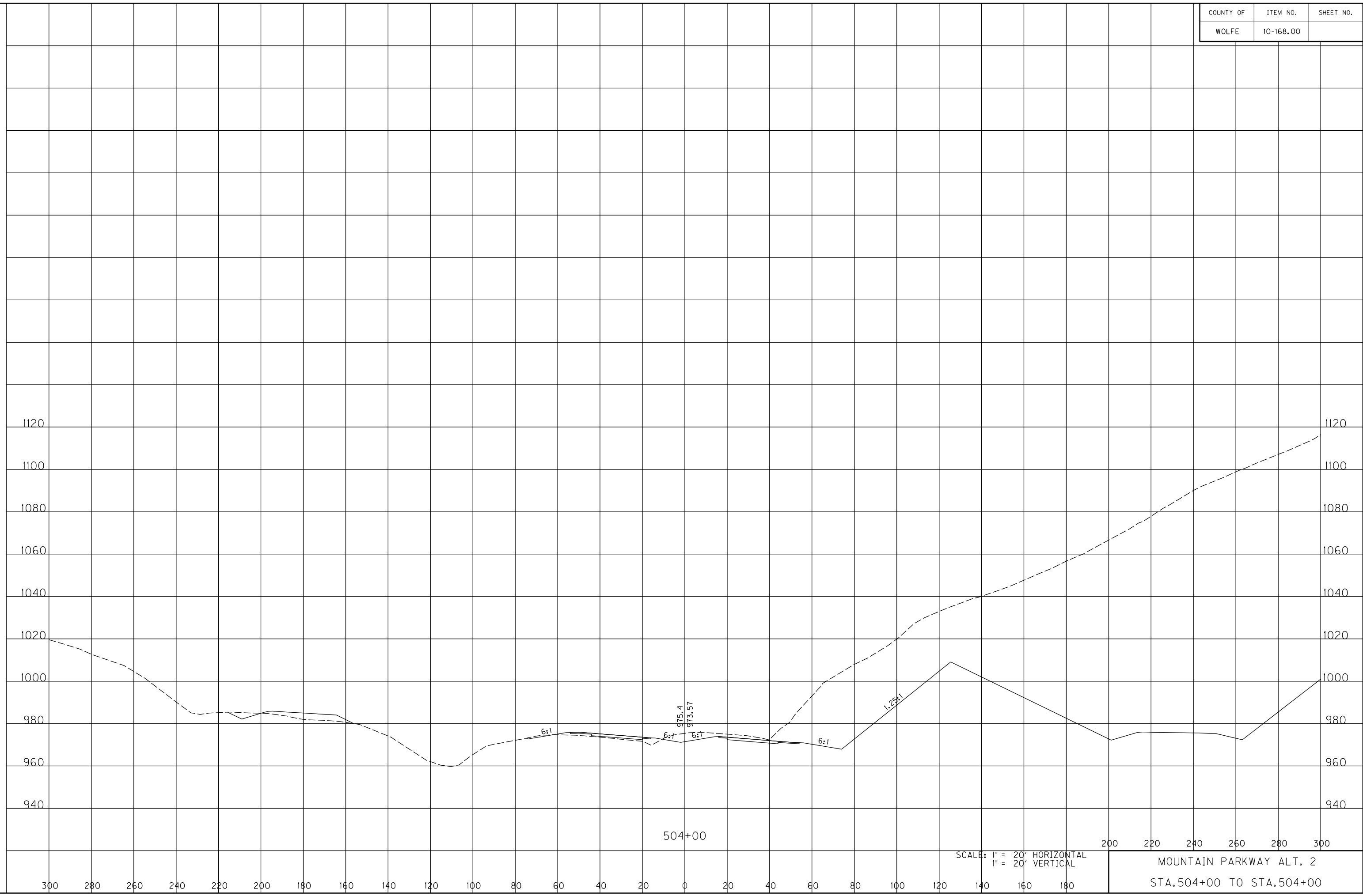
COUNTY OF	ITEM NO.	SHEET NO.
WOLFE	10-168.00	

FILE NAME: C:\PWORKING\PITT\DI42456\XSEC ALT 2 ICA.DGN

USER: awestcot
DATE PLOTTED: November 14, 2014

E-SHEET NAME:

MicroStation v8.11.9.578



SCALE: 1" = 20' HORIZONTAL
1" = 20' VERTICAL

200 220 240 260 280 300
MOUNTAIN PARKWAY ALT. 2
STA. 504+00 TO STA. 504+00

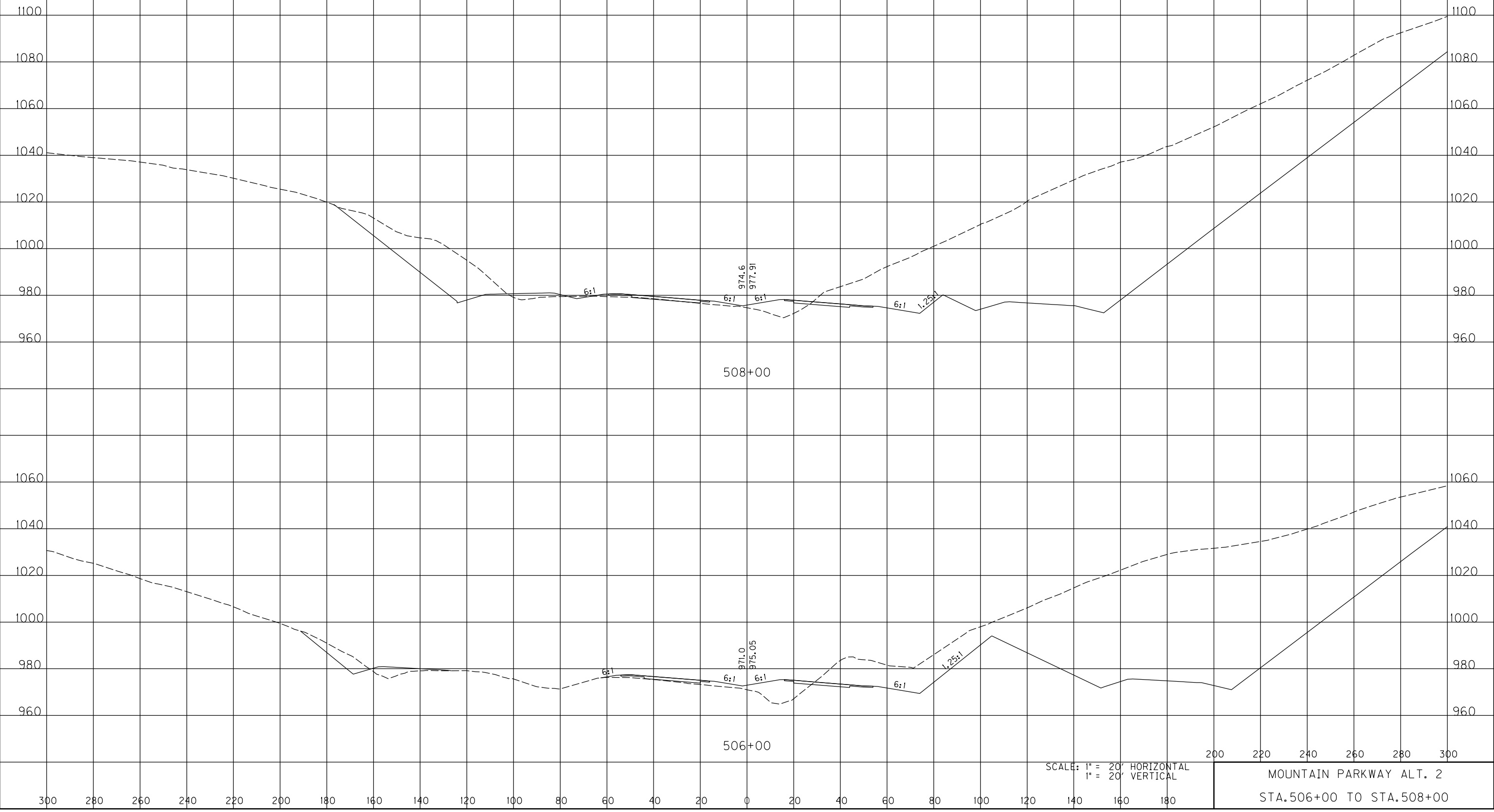
COUNTY OF	ITEM NO.	SHEET NO.
WOLFE	10-168.00	

FILE NAME: C:\PWORKING\PITT\DI142456\XSEC ALT 2 ICA.DGN

USER: awestcot
DATE PLOTTED: November 14, 2014

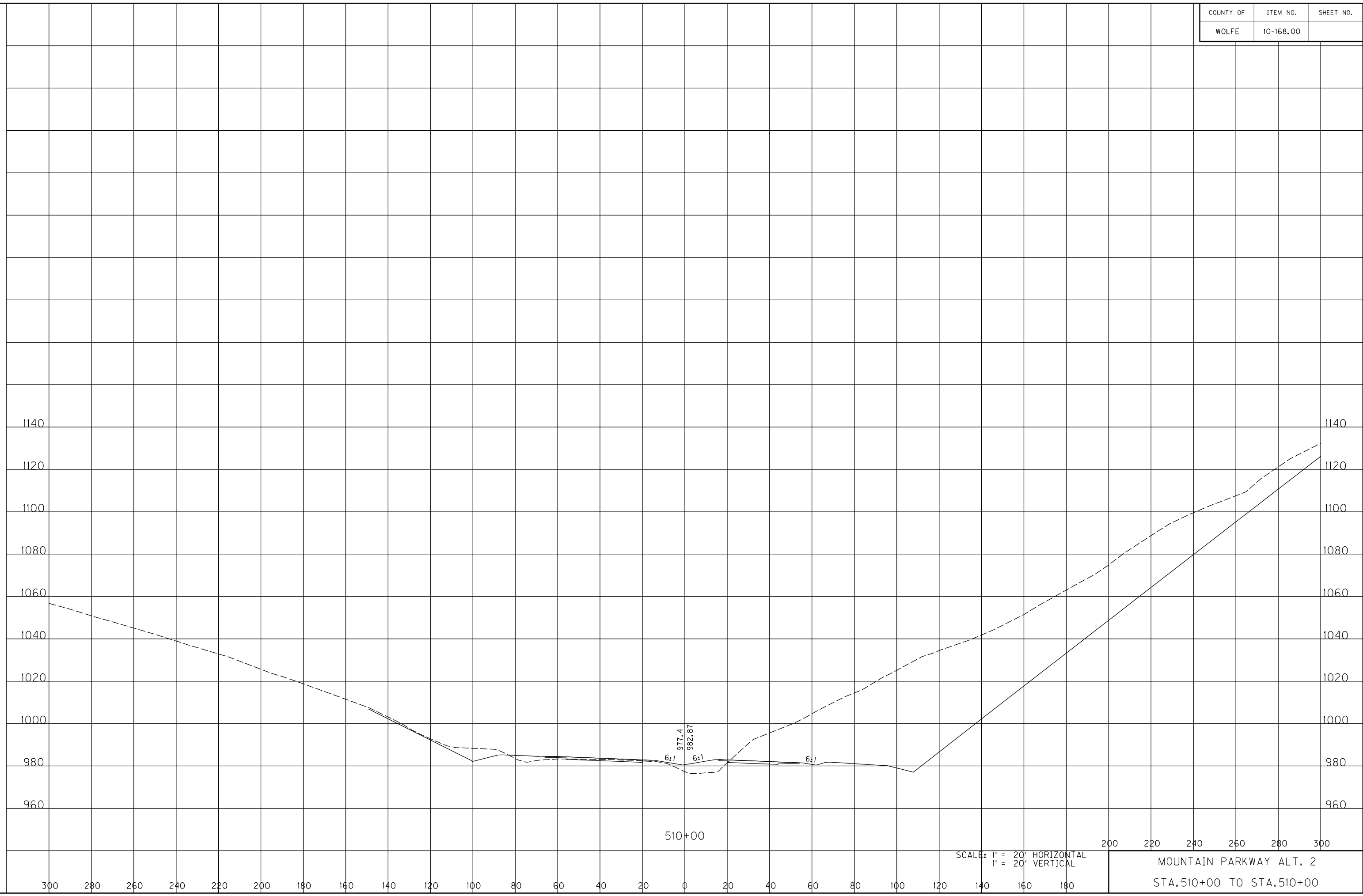
E-SHEET NAME:

MicroStation v8.11.9.578



COUNTY OF	ITEM NO.	SHEET NO.
WOLFE	10-168.00	

MicroStation v8.1i.9.578 E-SHEET NAME: USER: awestcot DATE PLOTTED: November 14, 2014 FILE NAME: C:\PWORKING\PITT\DI42456\XSEC ALT 2 ICA.DGN



SCALE: 1" = 20' HORIZONTAL
1" = 20' VERTICAL

200 220 240 260 280 300
MOUNTAIN PARKWAY ALT. 2
STA. 510+00 TO STA. 510+00

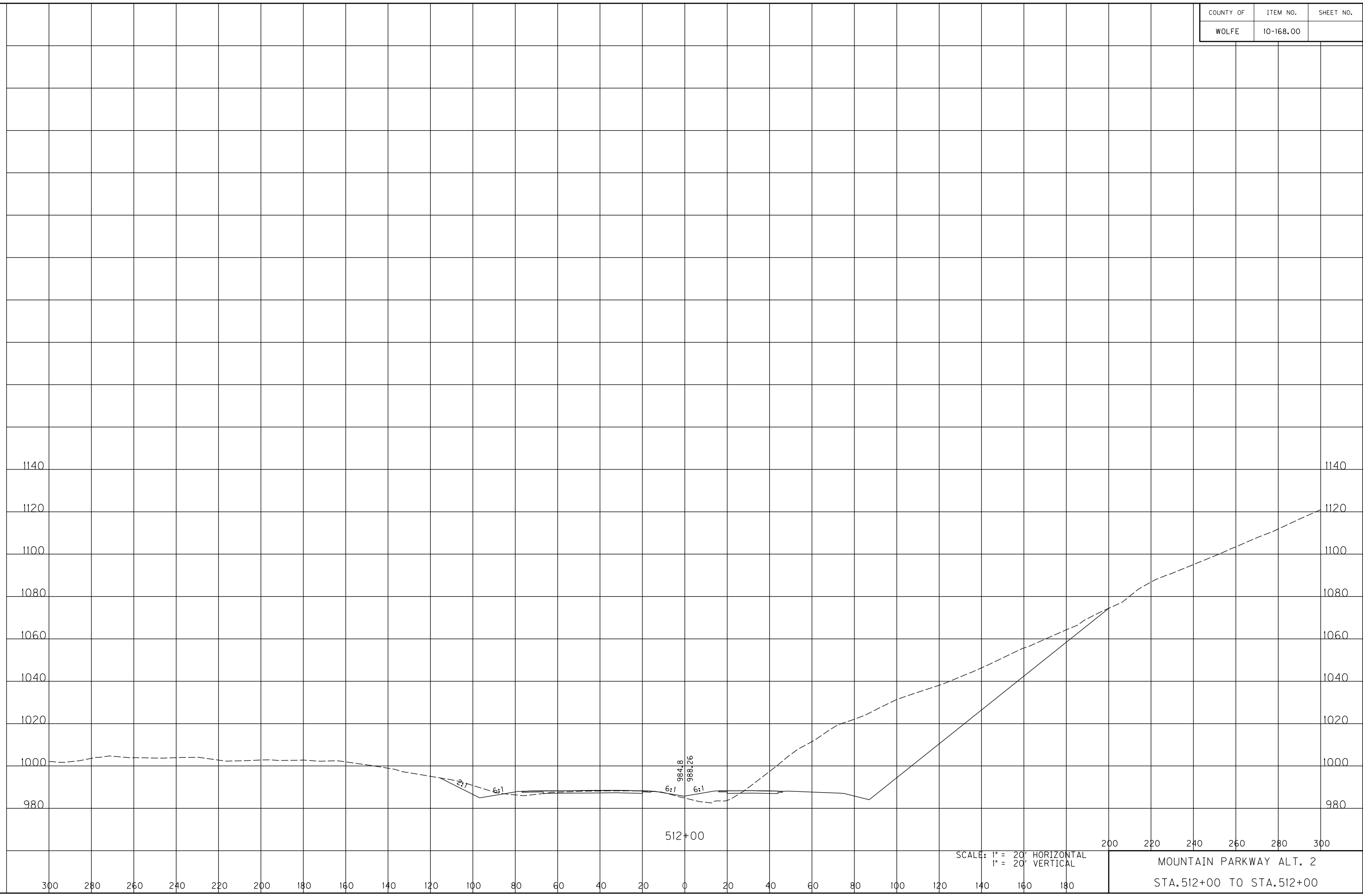
COUNTY OF	ITEM NO.	SHEET NO.
WOLFE	10-168.00	

FILE NAME: C:\PWORKING\PITT\DI42456\XSEC ALT 2 ICA.DGN

USER: owestcot
DATE PLOTTED: November 14, 2014

E-SHEET NAME:

MicroStation v8.11.9.578

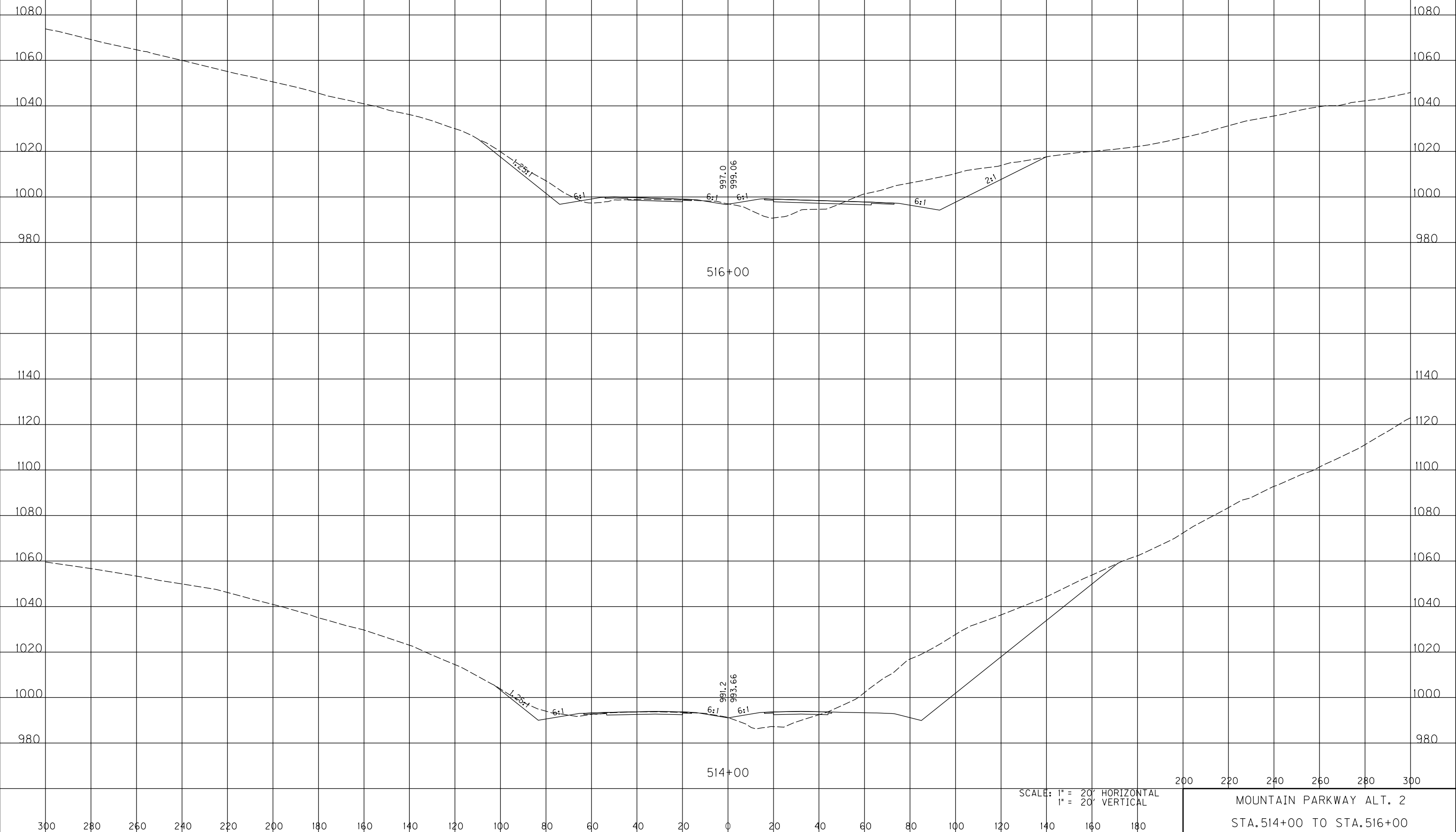


SCALE: 1" = 20' HORIZONTAL
1" = 20' VERTICAL

MOUNTAIN PARKWAY ALT. 2
STA. 512+00 TO STA. 512+00

COUNTY OF	ITEM NO.	SHEET NO.
WOLFE	10-168.00	

MicroStation v8.11.9.578 E-SHEET NAME: USER: awestcot DATE PLOTTED: November 14, 2014 FILE NAME: C:\PWORKING\PITT\DI42456\XSEC ALT 2 ICA.DGN



SCALE: 1" = 20' HORIZONTAL
1" = 20' VERTICAL

MOUNTAIN PARKWAY ALT. 2
STA. 514+00 TO STA. 516+00

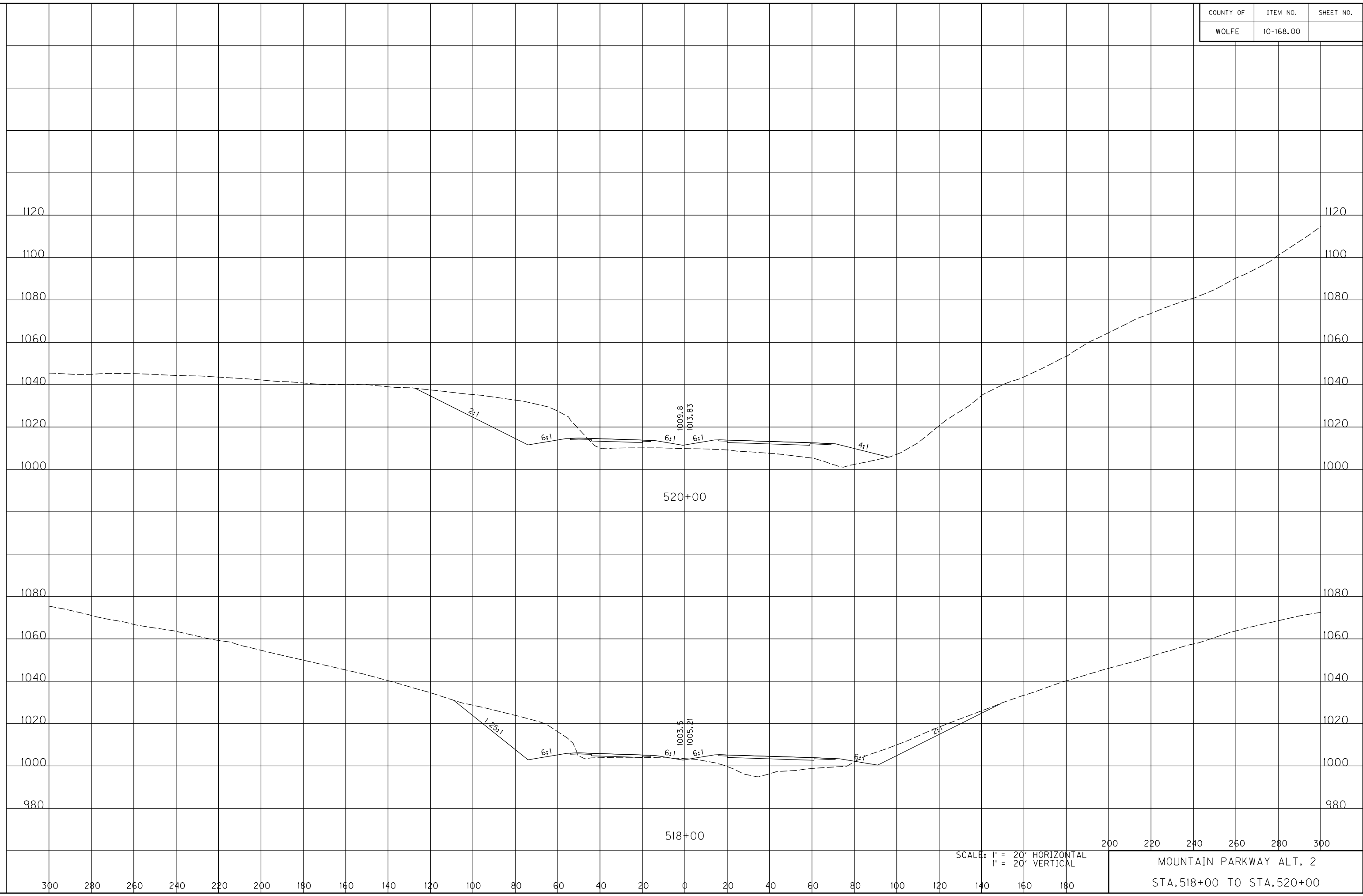
COUNTY OF	ITEM NO.	SHEET NO.
WOLFE	10-168.00	

FILE NAME: C:\PWORKING\PITT\DI142456\XSEC ALT 2 ICA.DGN

USER: owestcot
DATE PLOTTED: November 14, 2014

E-SHEET NAME:

MicroStation v8.11.9.578



SCALE: 1" = 20' HORIZONTAL
1" = 20' VERTICAL

200 220 240 260 280 300

MOUNTAIN PARKWAY ALT. 2
STA. 518+00 TO STA. 520+00

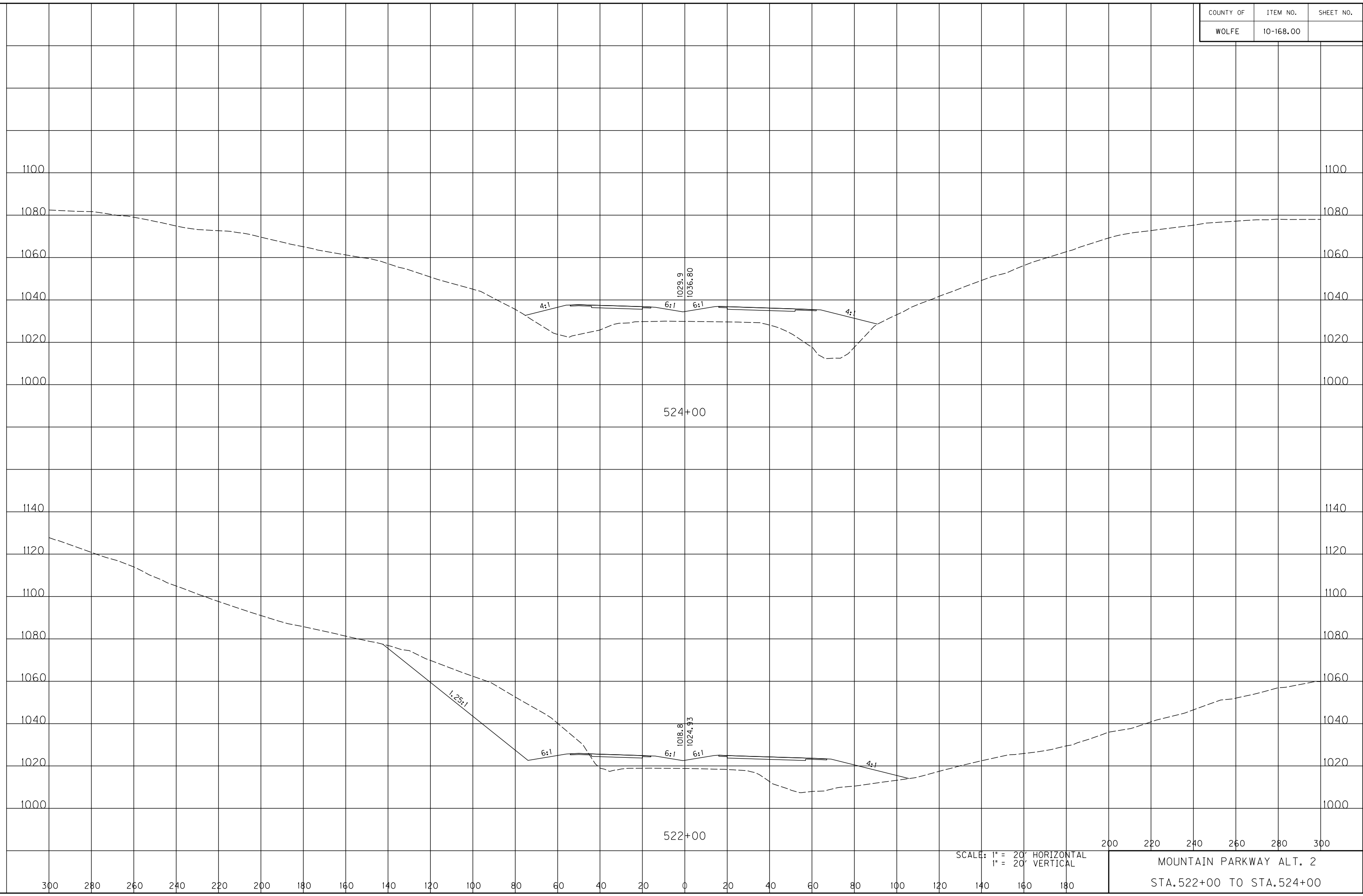
COUNTY OF	ITEM NO.	SHEET NO.
WOLFE	10-168.00	

FILE NAME: C:\PWORKING\PITT\DI42456\XSEC ALT 2 ICA.DGN

USER: awestcot
DATE PLOTTED: November 14, 2014

E-SHEET NAME:

MicroStation v8.11.9.578



SCALE: 1" = 20' HORIZONTAL
1" = 20' VERTICAL

200 220 240 260 280 300
MOUNTAIN PARKWAY ALT. 2
STA. 522+00 TO STA. 524+00

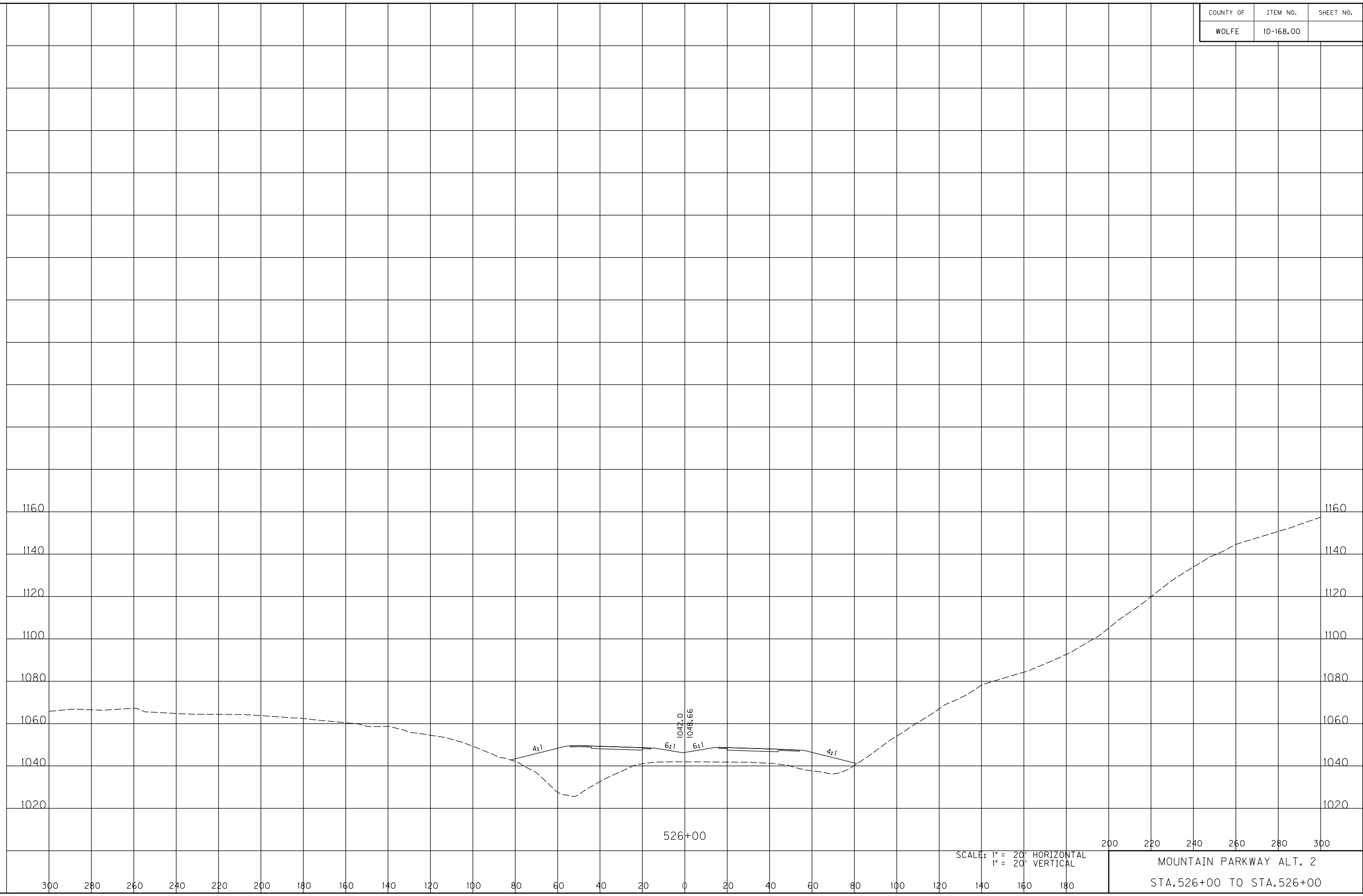
COUNTY OF	ITEM NO.	SHEET NO.
WOLFE	10-168.00	

FILE NAME: C:\PWORKING\PITT\DI42456\XSEC ALT 2 ICA.DGN

USER: owestcot
DATE PLOTTED: November 14, 2014

E-SHEET NAME:

MicroStation v8.11.9.578

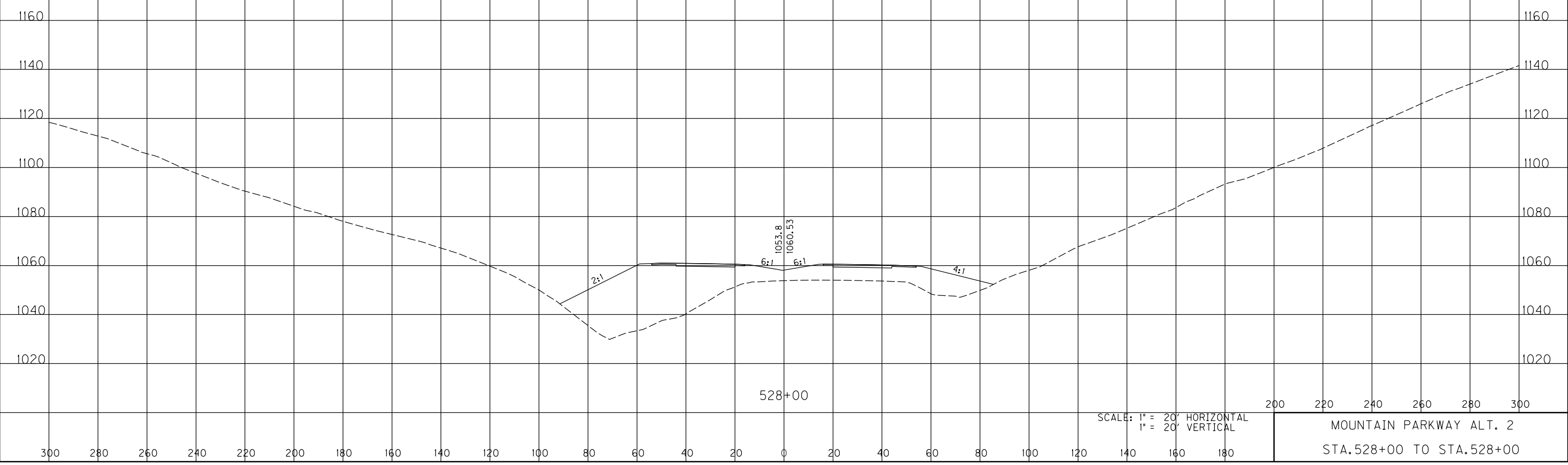


SCALE: 1" = 20' HORIZONTAL
1" = 20' VERTICAL

200 220 240 260 280 300
MOUNTAIN PARKWAY ALT. 2
STA. 526+00 TO STA. 526+00

COUNTY OF	ITEM NO.	SHEET NO.
WOLFE	10-168.00	

MicroStation v8.11.9.578 E-SHEET NAME: USER: awestcot DATE PLOTTED: November 14, 2014 FILE NAME: C:\PWORKING\PITT\DI42456\XSEC ALT 2 ICA.DGN



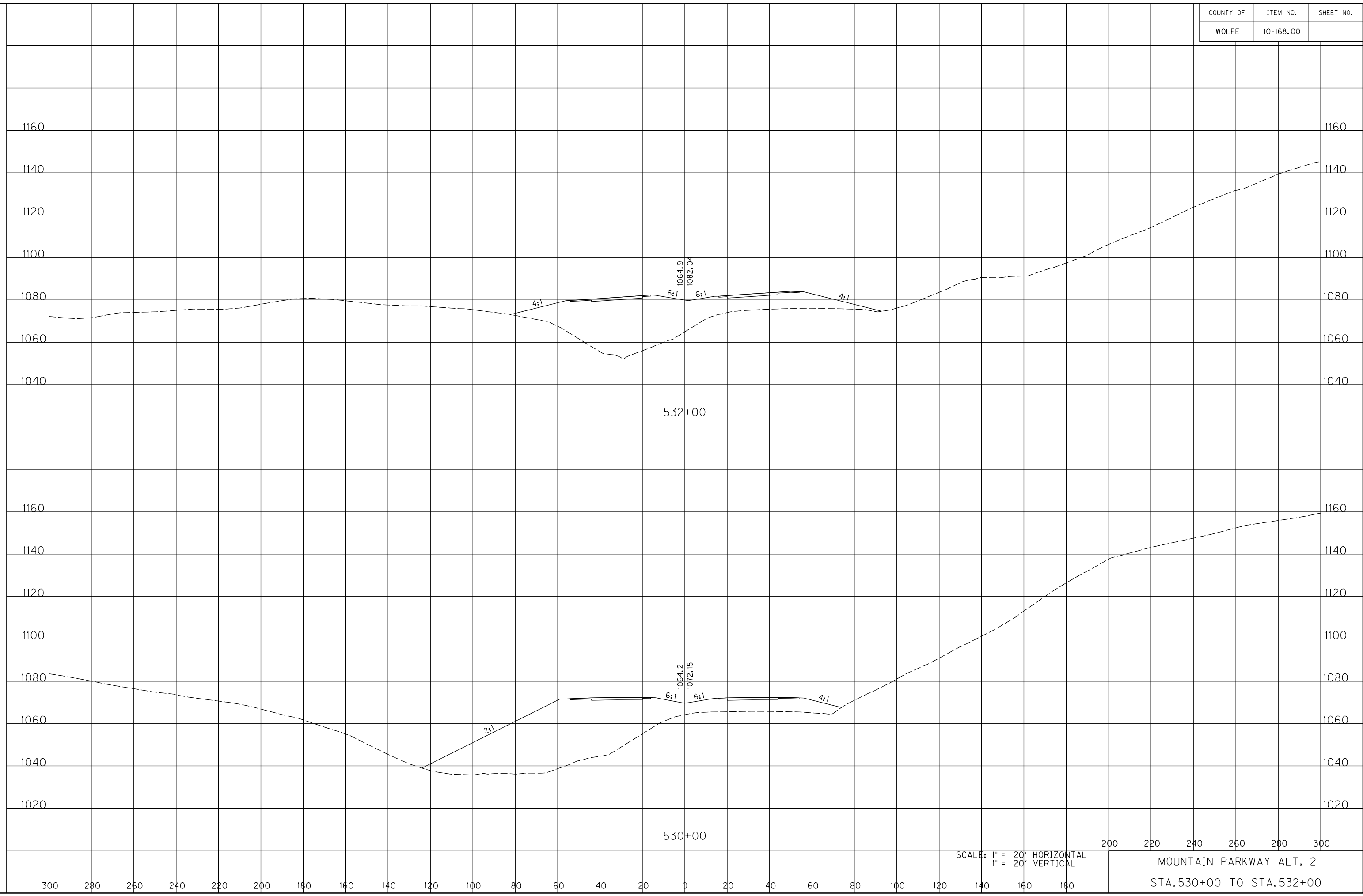
COUNTY OF	ITEM NO.	SHEET NO.
WOLFE	10-168.00	

FILE NAME: C:\PWORKING\PITT\DI42456\XSEC ALT 2 ICA.DGN

USER: owestcot
DATE PLOTTED: November 14, 2014

E-SHEET NAME:

MicroStation v8.11.9.578



SCALE: 1" = 20' HORIZONTAL
1" = 20' VERTICAL

200 220 240 260 280 300
MOUNTAIN PARKWAY ALT. 2
STA. 530+00 TO STA. 532+00

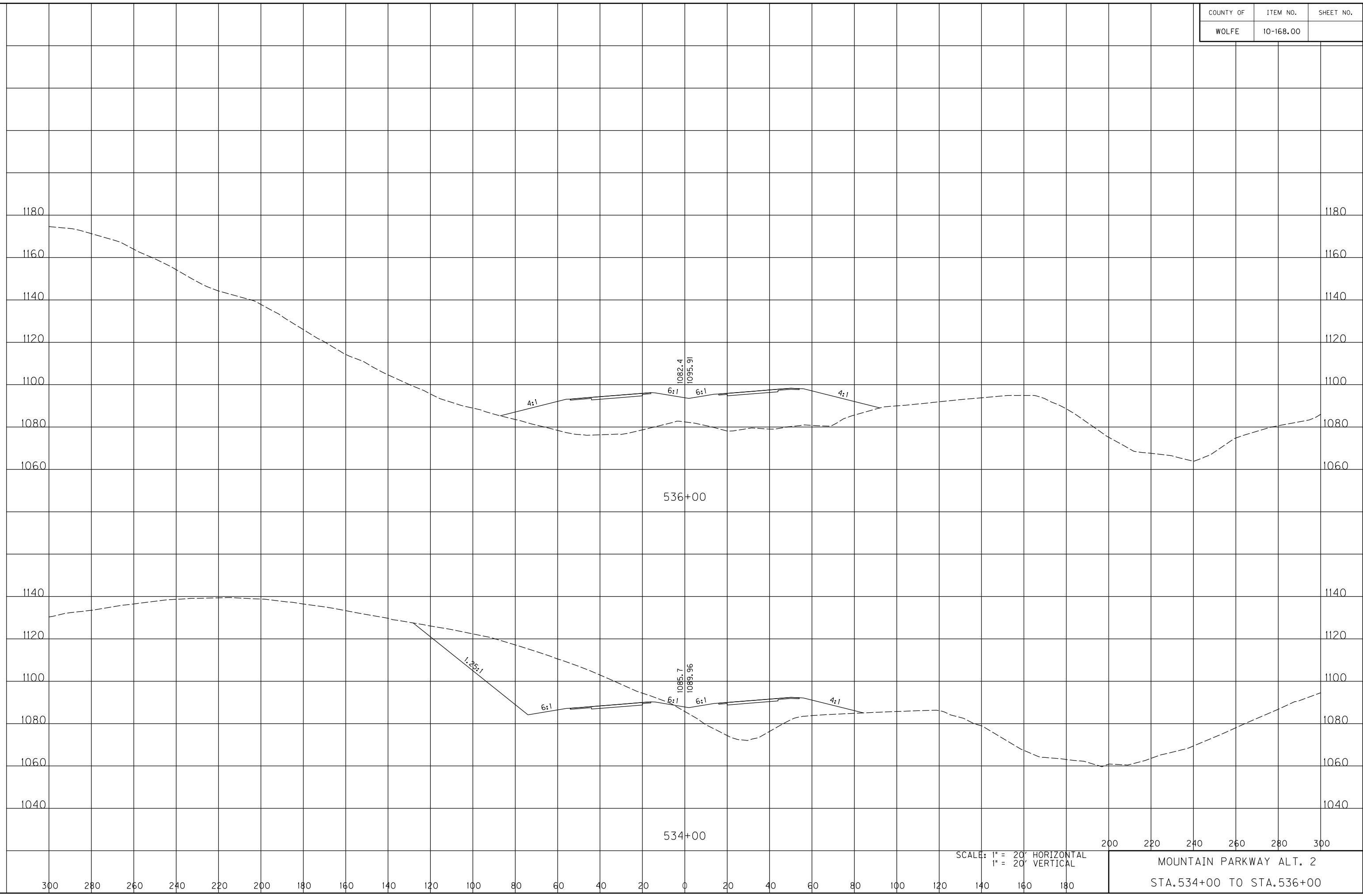
COUNTY OF	ITEM NO.	SHEET NO.
WOLFE	10-168.00	

FILE NAME: C:\PWORKING\PITT\DI142456\XSEC ALT 2 ICA.DGN

USER: awestcot
DATE PLOTTED: November 14, 2014

E-SHEET NAME:

MicroStation v8.11.9.578



SCALE: 1" = 20' HORIZONTAL
1" = 20' VERTICAL

MOUNTAIN PARKWAY ALT. 2
STA. 534+00 TO STA. 536+00

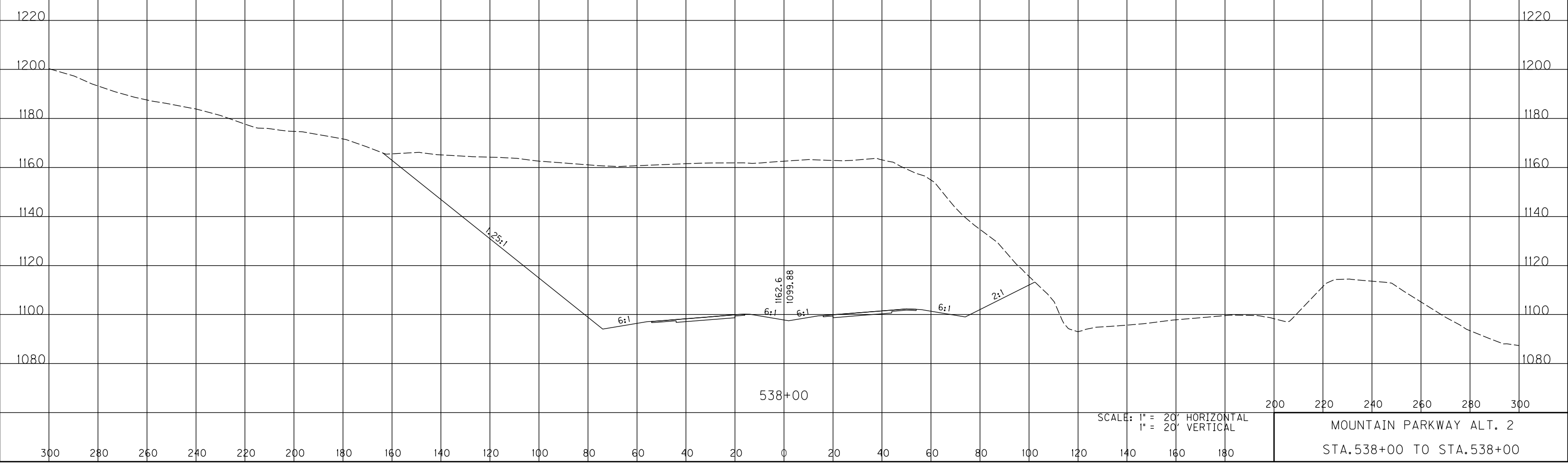
COUNTY OF	ITEM NO.	SHEET NO.
WOLFE	10-168.00	

FILE NAME: C:\PWORKING\PITT\DI142456\XSEC ALT 2 ICA.DGN

USER: awestcot
DATE PLOTTED: November 14, 2014

E-SHEET NAME:

MicroStation v8.11.9.578



200 220 240 260 280 300

SCALE: 1" = 20' HORIZONTAL
1" = 20' VERTICAL

MOUNTAIN PARKWAY ALT. 2
STA. 538+00 TO STA. 538+00

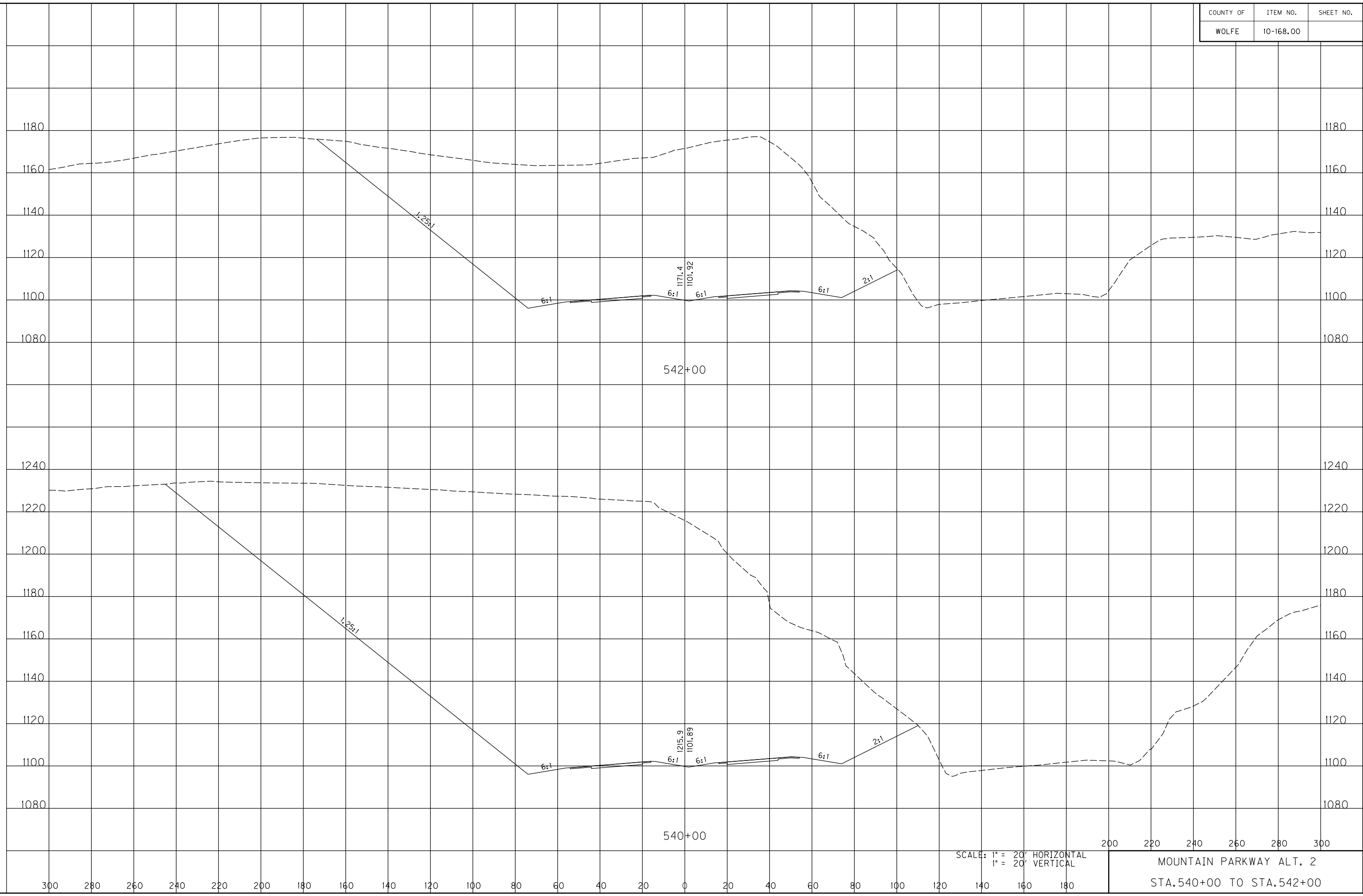
COUNTY OF	ITEM NO.	SHEET NO.
WOLFE	10-168.00	

FILE NAME: C:\PWORKING\PITT\DI42456\XSEC ALT 2 ICA.DGN

USER: owestcot
DATE PLOTTED: November 14, 2014

E-SHEET NAME:

MicroStation v8.11.9.578



SCALE: 1" = 20' HORIZONTAL
1" = 20' VERTICAL

MOUNTAIN PARKWAY ALT. 2
STA. 540+00 TO STA. 542+00

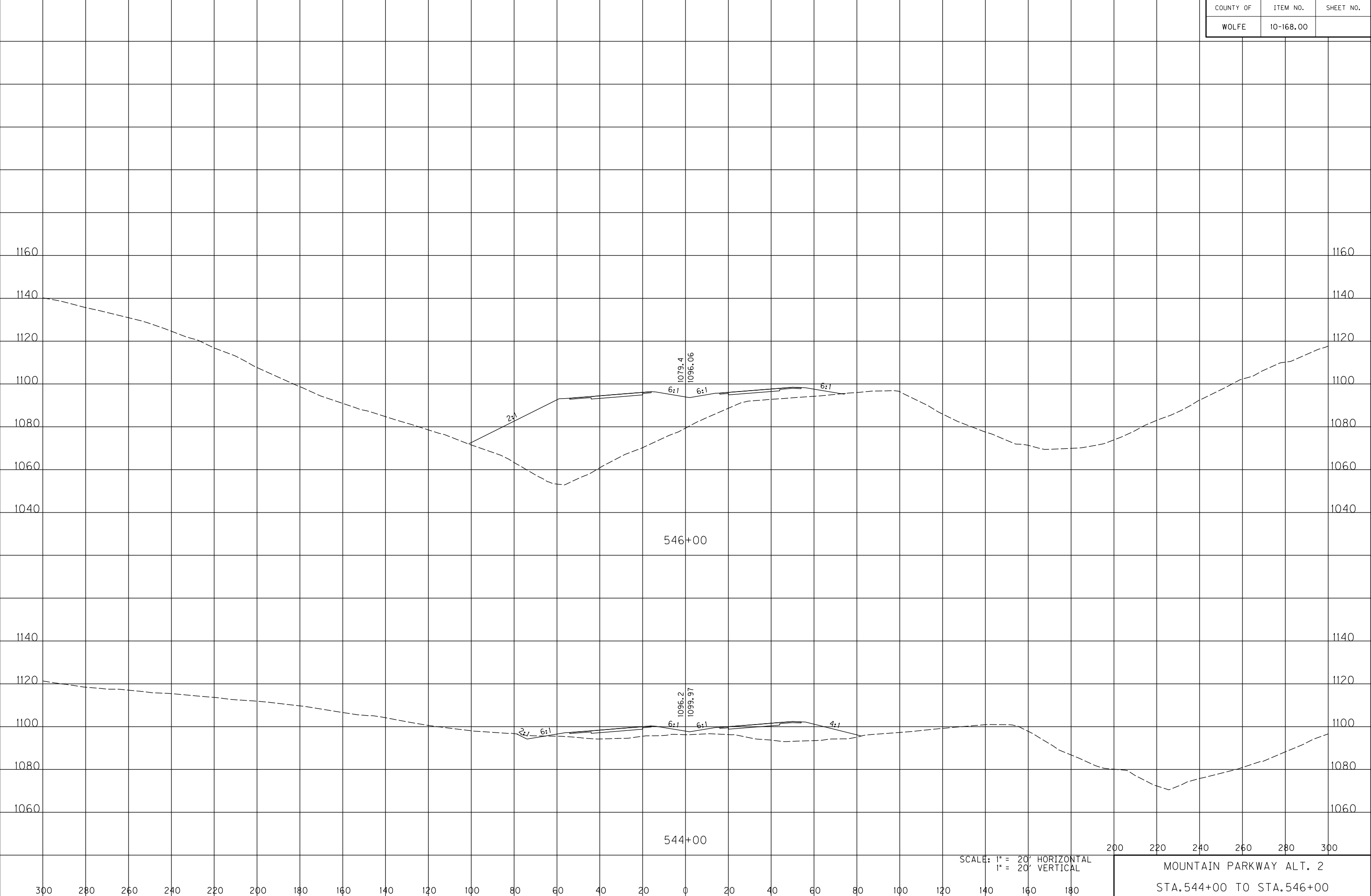
COUNTY OF	ITEM NO.	SHEET NO.
WOLFE	10-168.00	

FILE NAME: C:\PWORKING\PITT\DI42456\XSEC ALT 2 ICA.DGN

USER: awestcot
DATE PLOTTED: November 14, 2014

E-SHEET NAME:

MicroStation v8.11.9.578



SCALE: 1" = 20' HORIZONTAL
1" = 20' VERTICAL

200 220 240 260 280 300
MOUNTAIN PARKWAY ALT. 2
STA. 544+00 TO STA. 546+00

COUNTY OF	ITEM NO.	SHEET NO.
WOLFE	10-168.00	

FILE NAME: C:\PWORKING\PITT\DI42456\XSEC ALT 2 ICA.DGN

USER: awestcot
DATE PLOTTED: November 14, 2014

E-SHEET NAME:

MicroStation v8.11.9.578



300 280 260 240 220 200 180 160 140 120 100 80 60 40 20 0 20 40 60 80 100 120 140 160 180 200 220 240 260 280 300

SCALE: 1" = 20' HORIZONTAL
1" = 20' VERTICAL

MOUNTAIN PARKWAY ALT. 2
STA. 548+00 TO STA. 548+00

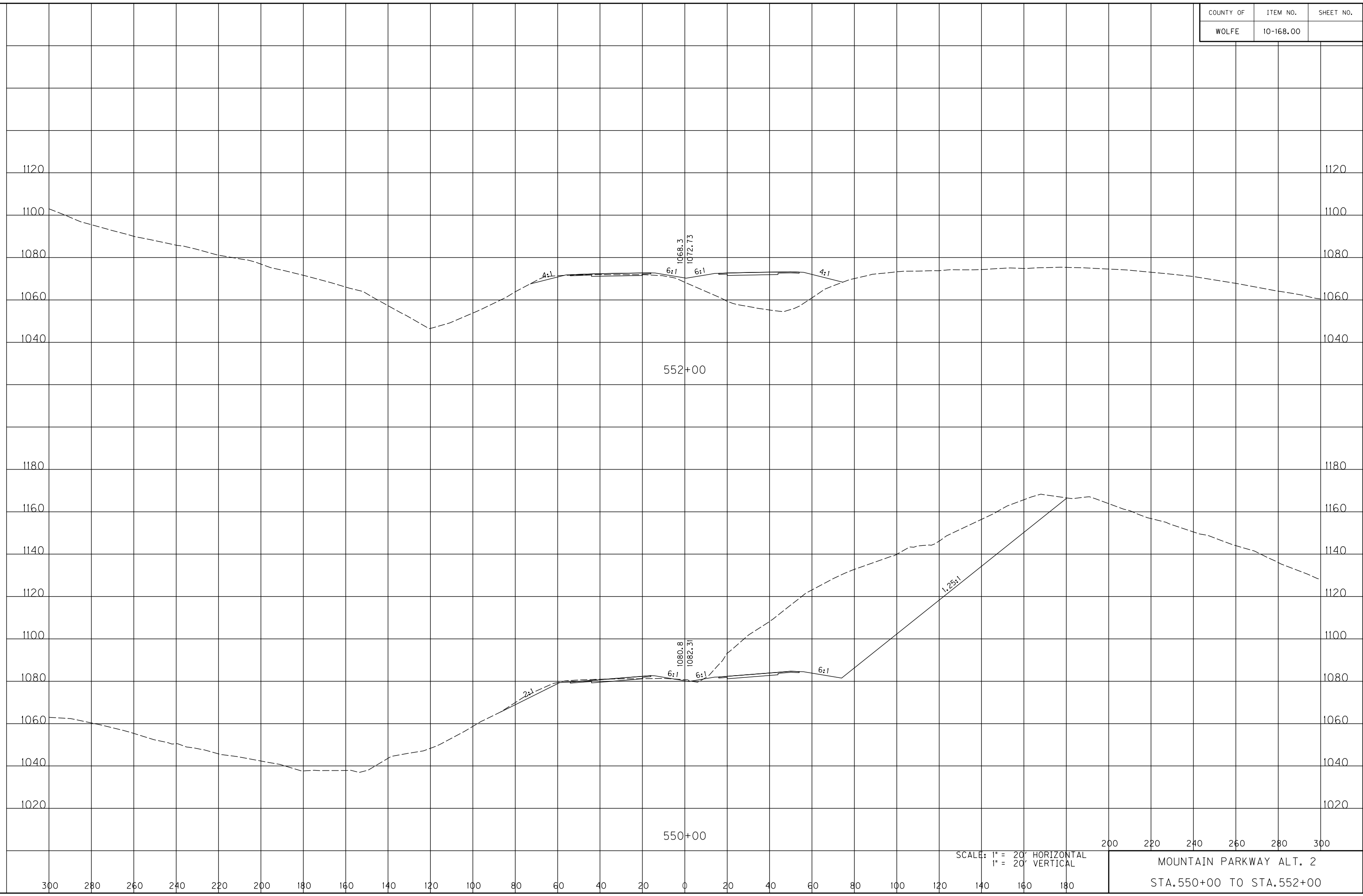
COUNTY OF	ITEM NO.	SHEET NO.
WOLFE	10-168.00	

FILE NAME: C:\PWORKING\PITT\DI42456\XSEC ALT 2 ICA.DGN

USER: owestcot
DATE PLOTTED: November 14, 2014

E-SHEET NAME:

MicroStation v8.11.9.578



SCALE: 1" = 20' HORIZONTAL
1" = 20' VERTICAL

200 220 240 260 280 300

MOUNTAIN PARKWAY ALT. 2

STA. 550+00 TO STA. 552+00

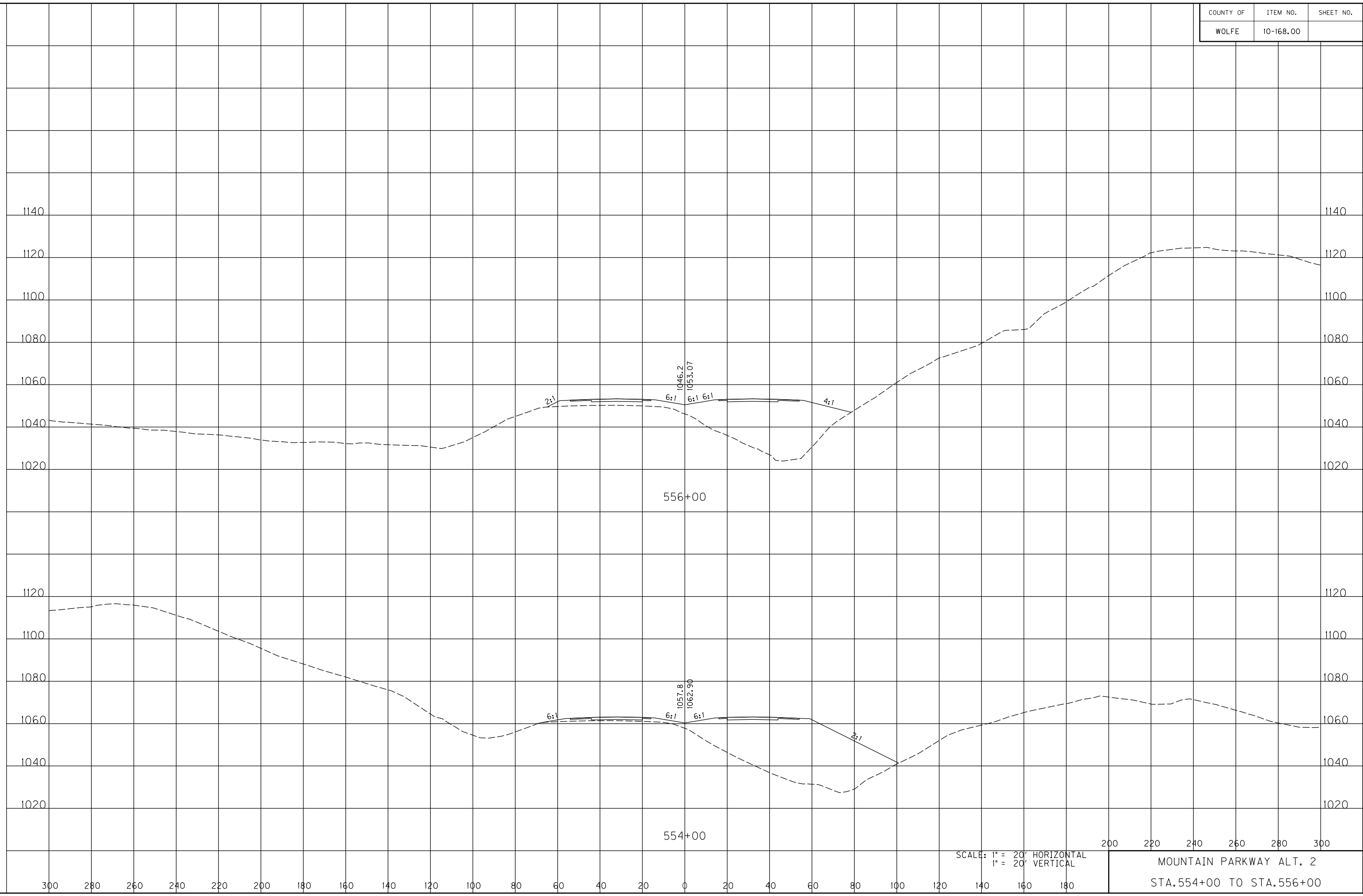
COUNTY OF	ITEM NO.	SHEET NO.
WOLFE	10-168.00	

FILE NAME: C:\PWORKING\PITT\DI142456\XSEC ALT 2 ICA.DGN

USER: awestcot
DATE PLOTTED: November 14, 2014

E-SHEET NAME:

MicroStation v8.11.9.578

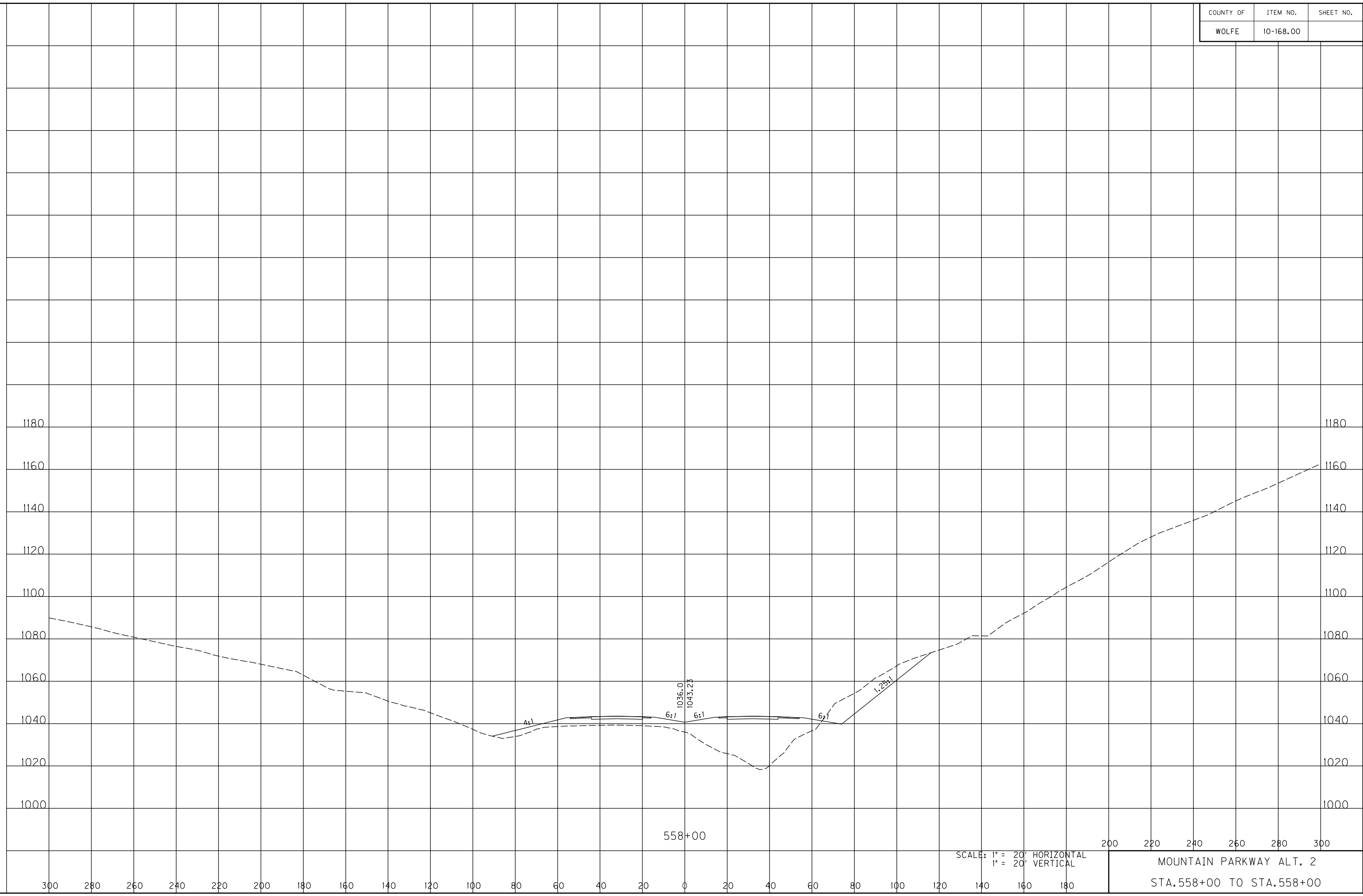


SCALE: 1" = 20' HORIZONTAL
1" = 20' VERTICAL

MOUNTAIN PARKWAY ALT. 2
STA. 554+00 TO STA. 556+00

COUNTY OF	ITEM NO.	SHEET NO.
WOLFE	10-168.00	

MicroStation v8.11.9.578 E-SHEET NAME: USER: awestcot DATE PLOTTED: November 14, 2014 FILE NAME: C:\PWORKING\PITT\DI42456\XSEC ALT 2 ICA.DGN



SCALE: 1" = 20' HORIZONTAL
1" = 20' VERTICAL

200 220 240 260 280 300
MOUNTAIN PARKWAY ALT. 2
STA. 558+00 TO STA. 558+00

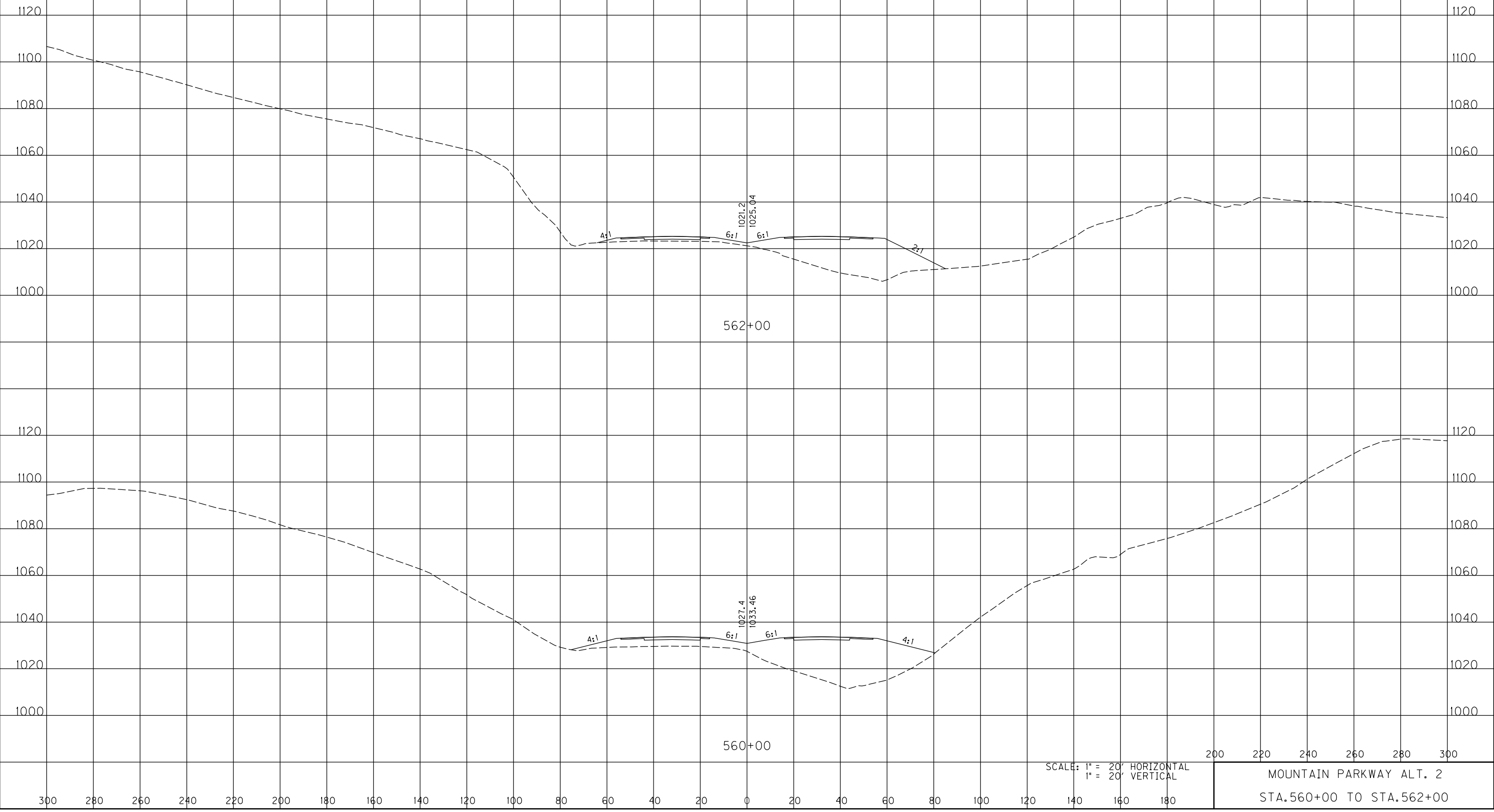
COUNTY OF	ITEM NO.	SHEET NO.
WOLFE	10-168.00	

FILE NAME: C:\PWORKING\PITT\DI42456\XSEC ALT 2 ICA.DGN

USER: owestcot
DATE PLOTTED: November 14, 2014

E-SHEET NAME:

MicroStation v8.11.9.578



SCALE: 1" = 20' HORIZONTAL
1" = 20' VERTICAL

200 220 240 260 280 300
MOUNTAIN PARKWAY ALT. 2
STA. 560+00 TO STA. 562+00

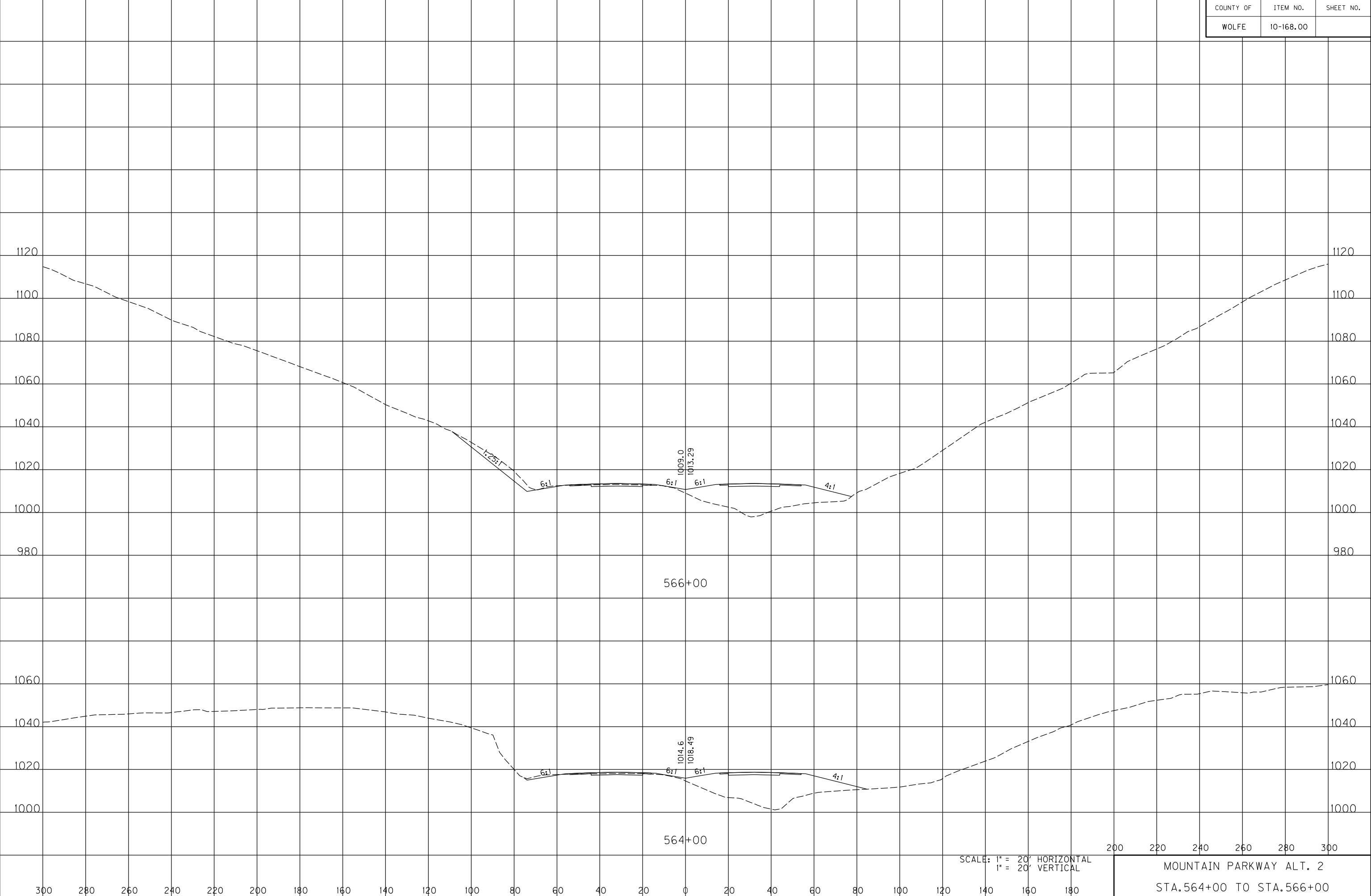
COUNTY OF	ITEM NO.	SHEET NO.
WOLFE	10-168.00	

FILE NAME: C:\PWORKING\PITT\DI42456\XSEC ALT 2 ICA.DGN

USER: awestcot
DATE PLOTTED: November 14, 2014

E-SHEET NAME:

MicroStation v8.11.9.578



SCALE: 1" = 20' HORIZONTAL
1" = 20' VERTICAL

200 220 240 260 280 300
MOUNTAIN PARKWAY ALT. 2
STA. 564+00 TO STA. 566+00

COUNTY OF	ITEM NO.	SHEET NO.
WOLFE	10-168.00	

FILE NAME: C:\PWORKING\PITT\DI42456\XSEC ALT 2 ICA.DGN

USER: awestcot
DATE PLOTTED: November 14, 2014

E-SHEET NAME:

MicroStation v8.11.9.578

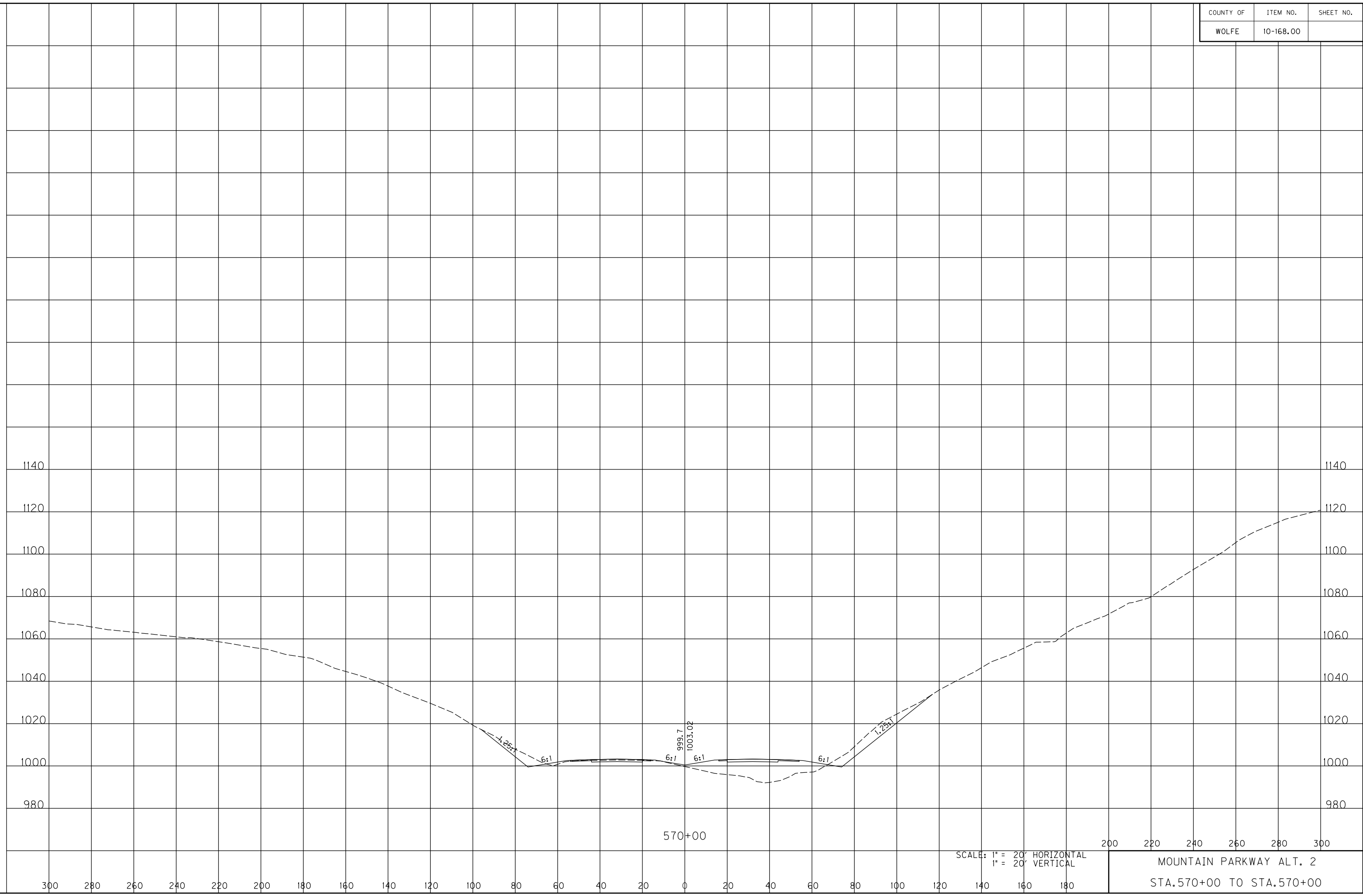


SCALE: 1" = 20' HORIZONTAL
1" = 20' VERTICAL

200 220 240 260 280 300
MOUNTAIN PARKWAY ALT. 2
STA. 568+00 TO STA. 568+00

COUNTY OF	ITEM NO.	SHEET NO.
WOLFE	10-168.00	

MicroStation v8.11.9.578 E-SHEET NAME: USER: awestcot DATE PLOTTED: November 14, 2014 FILE NAME: C:\PWORKING\PITT\DI42456\XSEC ALT 2 ICA.DGN



SCALE: 1" = 20' HORIZONTAL
1" = 20' VERTICAL

MOUNTAIN PARKWAY ALT. 2
STA. 570+00 TO STA. 570+00

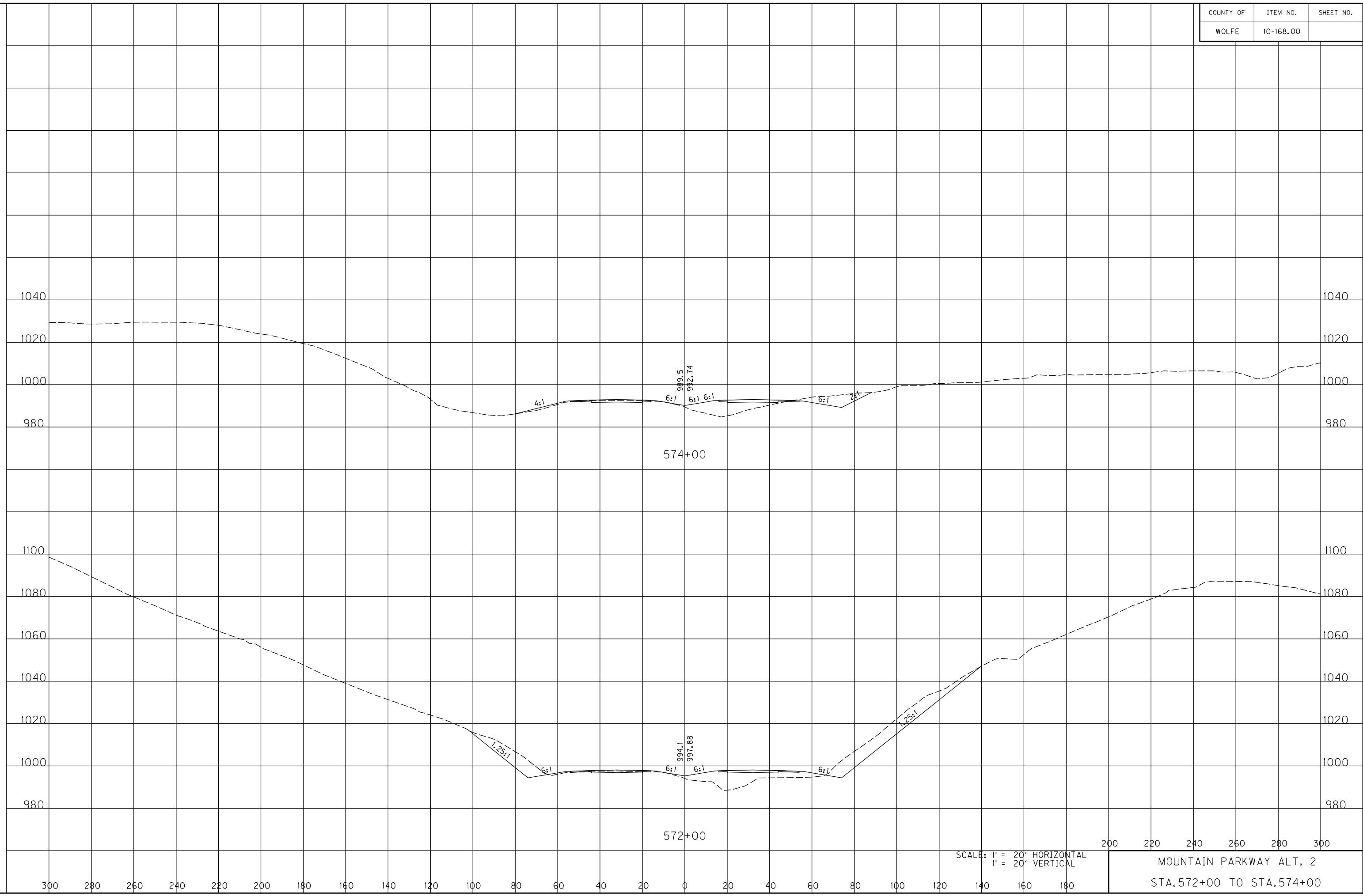
COUNTY OF	ITEM NO.	SHEET NO.
WOLFE	10-168.00	

FILE NAME: C:\PWORKING\PITT\DI42456\XSEC ALT 2 ICA.DGN

USER: owestcot
DATE PLOTTED: November 14, 2014

E-SHEET NAME:

MicroStation v8.11.9.578



SCALE: 1" = 20' HORIZONTAL
1" = 20' VERTICAL

200 220 240 260 280 300

MOUNTAIN PARKWAY ALT. 2
STA. 572+00 TO STA. 574+00

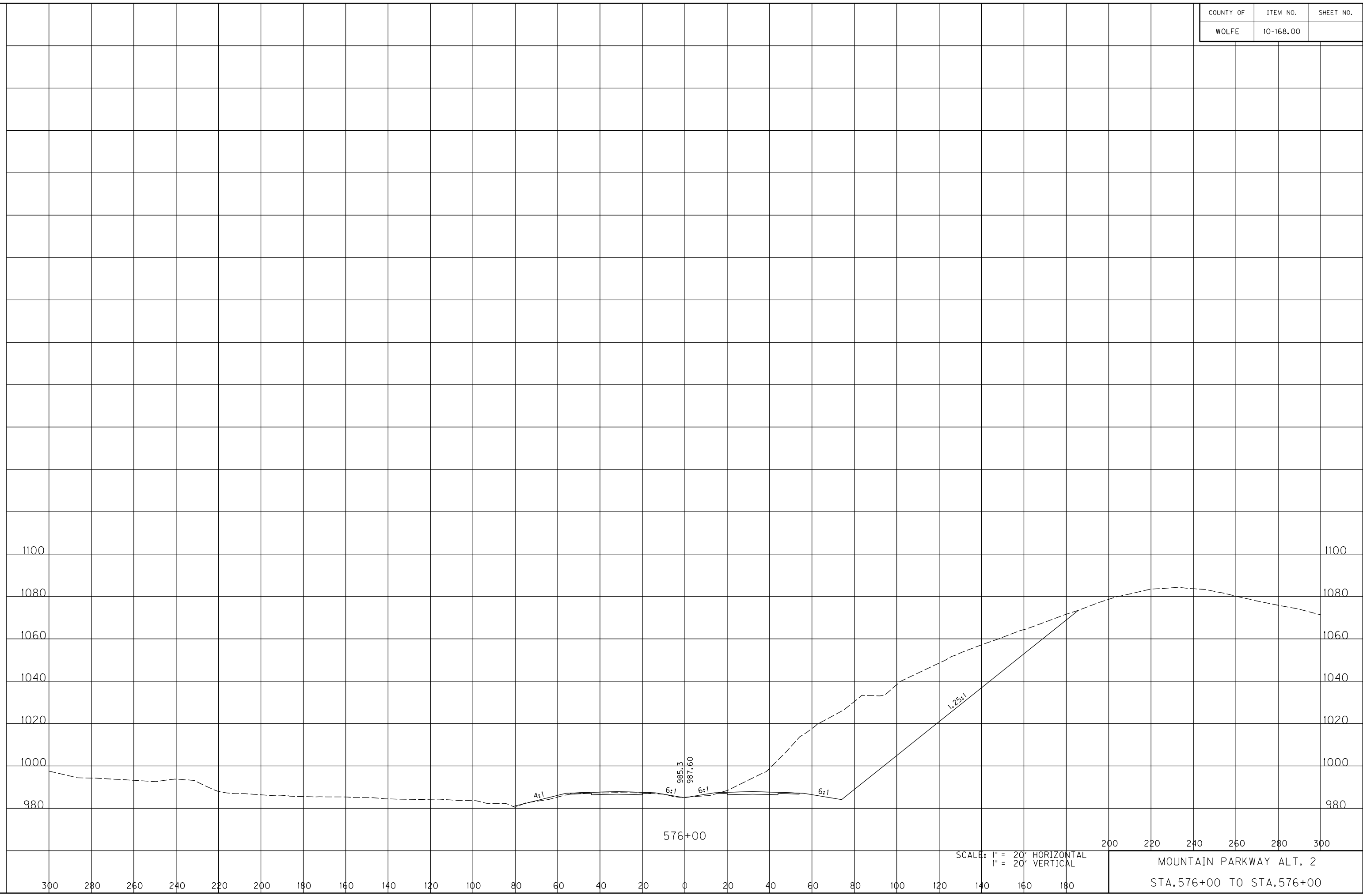
COUNTY OF	ITEM NO.	SHEET NO.
WOLFE	10-168.00	

FILE NAME: C:\PWORKING\PITT\DI42456\XSEC ALT 2 ICA.DGN

USER: owestcot
DATE PLOTTED: November 14, 2014

E-SHEET NAME:

MicroStation v8.11.9.578

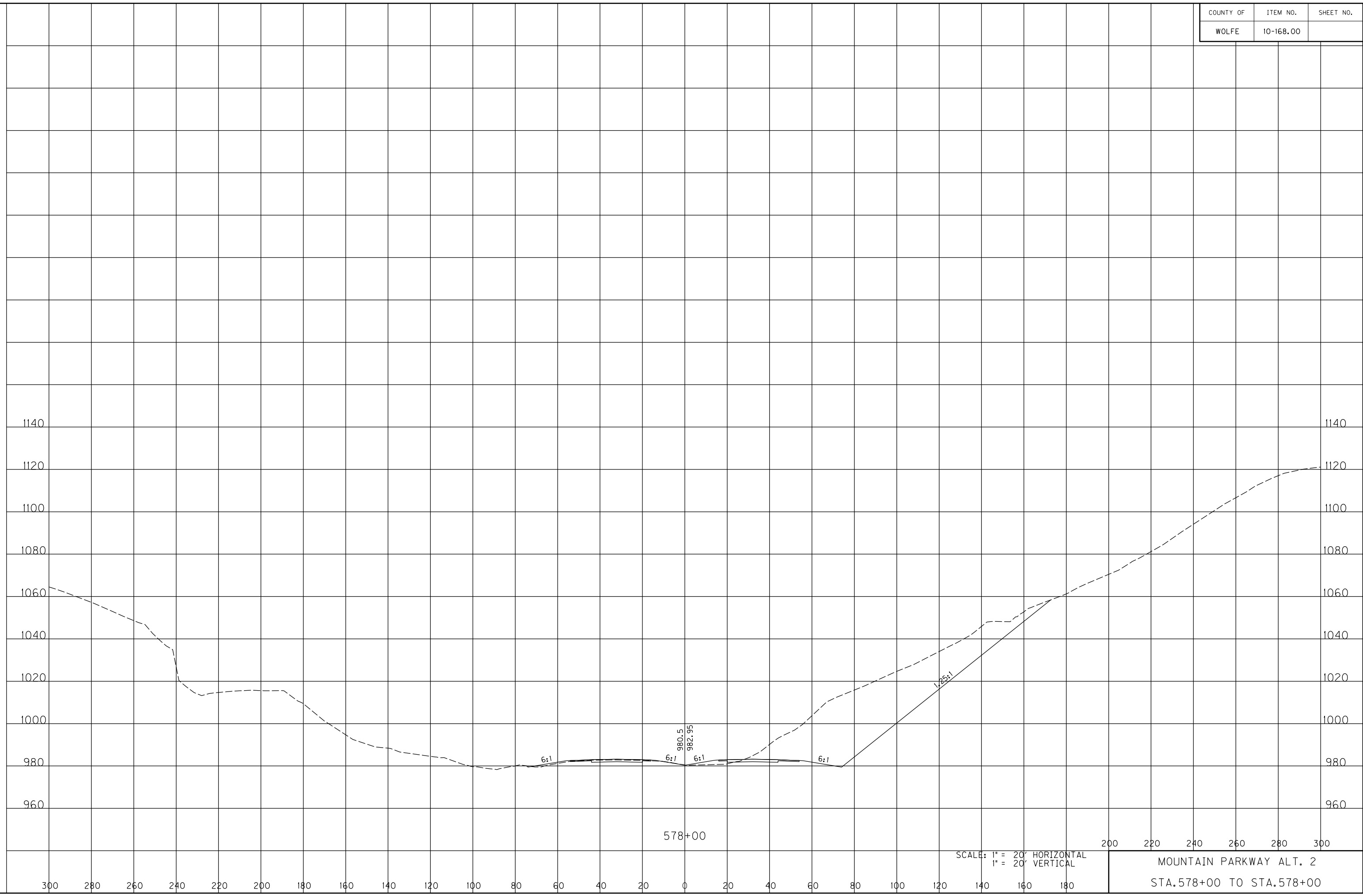


SCALE: 1" = 20' HORIZONTAL
1" = 20' VERTICAL

MOUNTAIN PARKWAY ALT. 2
STA. 576+00 TO STA. 576+00

COUNTY OF	ITEM NO.	SHEET NO.
WOLFE	10-168.00	

MicroStation v8.1i.9.578 E-SHEET NAME: DATE PLOTTED: November 14, 2014 USER: awestcot FILE NAME: C:\PWORKING\PITT\DI42456\XSEC ALT 2 ICA.DGN

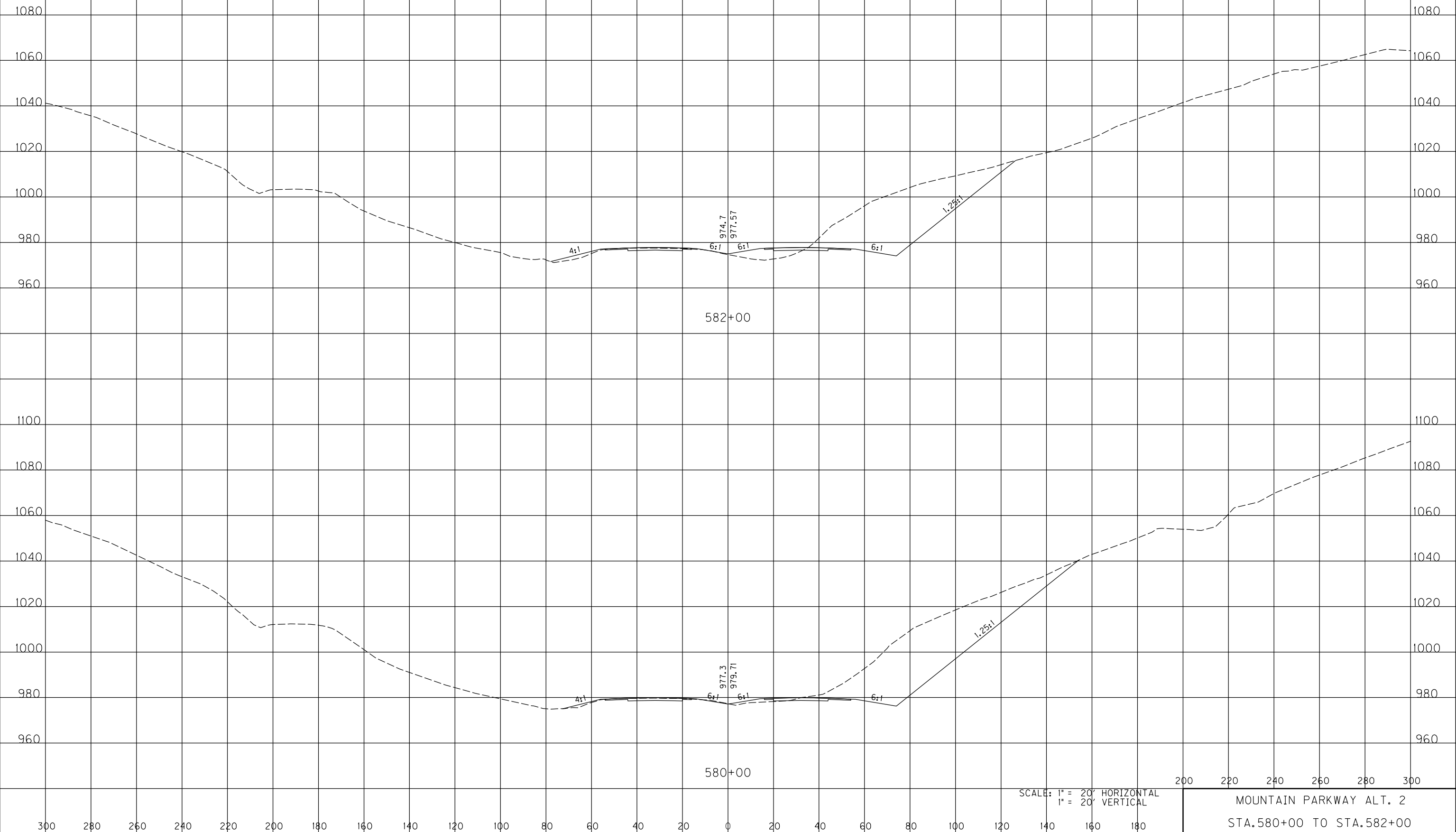


SCALE: 1" = 20' HORIZONTAL
1" = 20' VERTICAL

MOUNTAIN PARKWAY ALT. 2
STA. 578+00 TO STA. 578+00

COUNTY OF	ITEM NO.	SHEET NO.
WOLFE	10-168.00	

MicroStation v8.11.9.578 E-SHEET NAME: USER: awestcot DATE PLOTTED: November 14, 2014 FILE NAME: C:\PWORKING\PITT\DI42456\XSEC ALT 2 ICA.DGN



SCALE: 1" = 20' HORIZONTAL
1" = 20' VERTICAL

200 220 240 260 280 300
MOUNTAIN PARKWAY ALT. 2
STA. 580+00 TO STA. 582+00

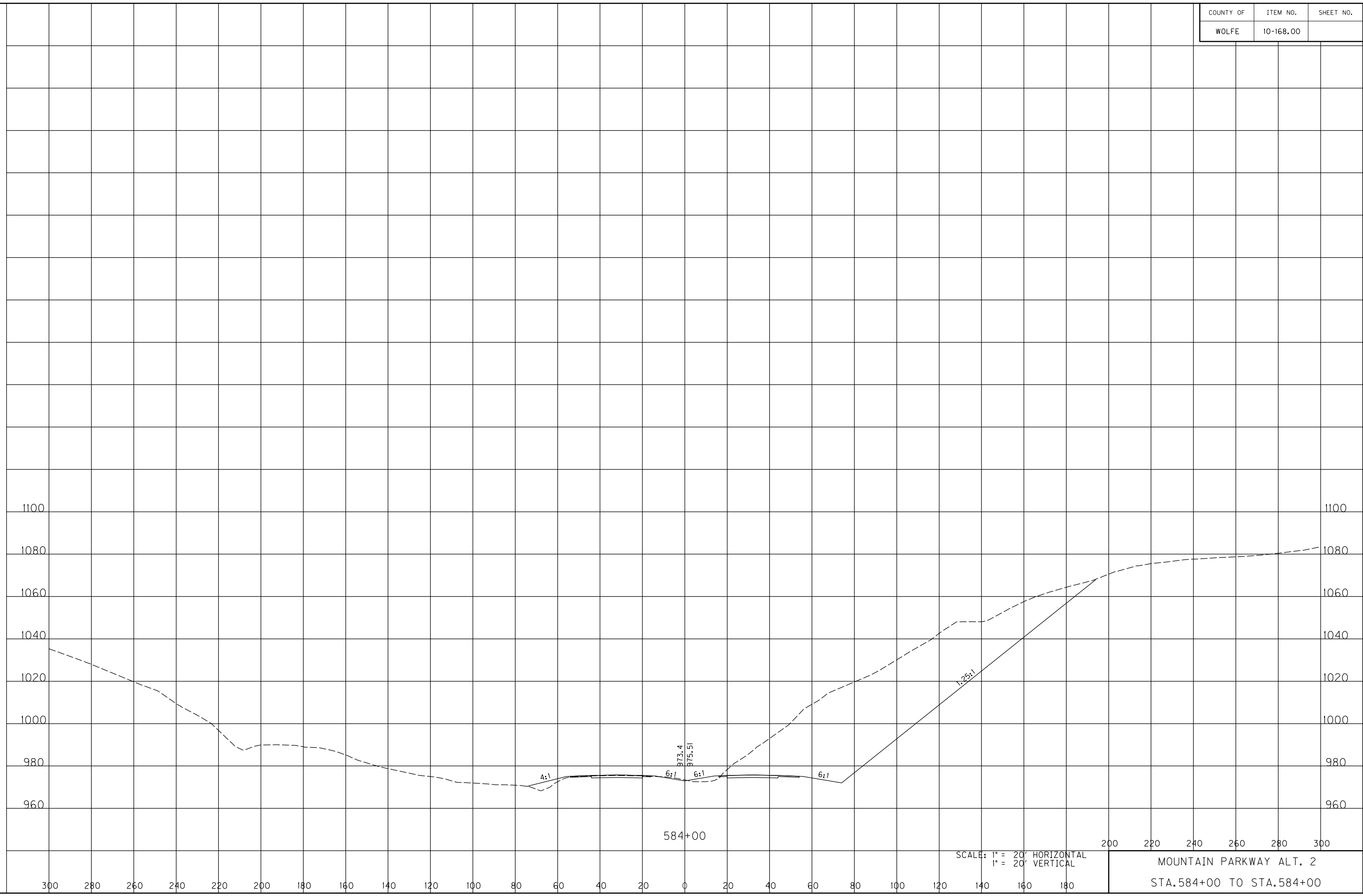
COUNTY OF	ITEM NO.	SHEET NO.
WOLFE	10-168.00	

FILE NAME: C:\PWORKING\PITT\DI142456\XSEC ALT 2 ICA.DGN

USER: awestcot
DATE PLOTTED: November 14, 2014

E-SHEET NAME:

MicroStation v8.11.9.578



SCALE: 1" = 20' HORIZONTAL
1" = 20' VERTICAL

MOUNTAIN PARKWAY ALT. 2
STA. 584+00 TO STA. 584+00

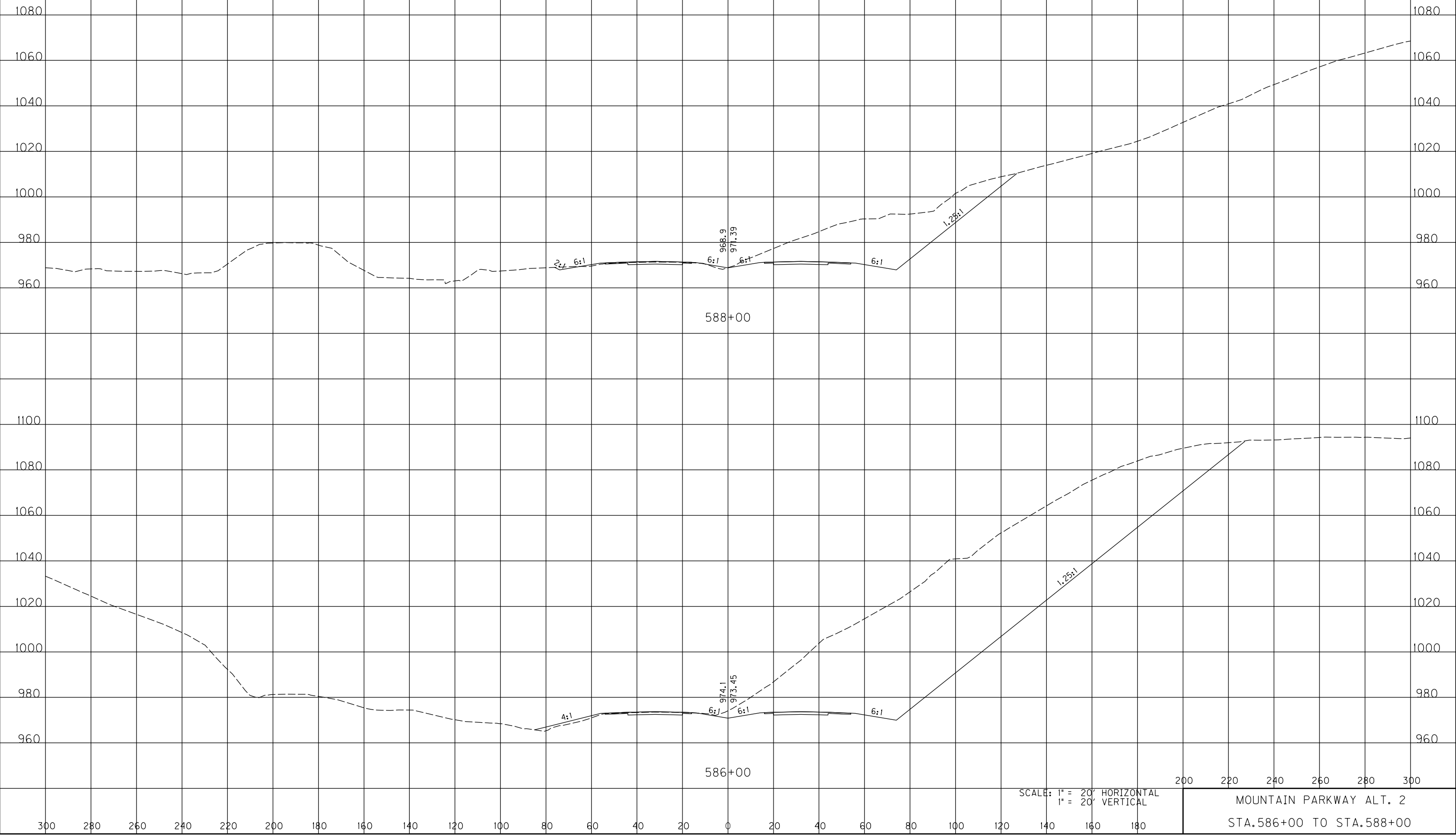
COUNTY OF	ITEM NO.	SHEET NO.
WOLFE	10-168.00	

FILE NAME: C:\PWORKING\PITT\DI42456\XSEC ALT 2 ICA.DGN

USER: awestcot
DATE PLOTTED: November 14, 2014

E-SHEET NAME:

MicroStation v8.11.9.578



SCALE: 1" = 20' HORIZONTAL
1" = 20' VERTICAL

MOUNTAIN PARKWAY ALT. 2
STA. 586+00 TO STA. 588+00

COUNTY OF	ITEM NO.	SHEET NO.
WOLFE	10-168.00	

FILE NAME: C:\PWORKING\PITT\DI42456\XSEC ALT 2 ICA.DGN

USER: awestcot
DATE PLOTTED: November 14, 2014

E-SHEET NAME:

MicroStation v8.11.9.578



SCALE: 1" = 20' HORIZONTAL
1" = 20' VERTICAL

MOUNTAIN PARKWAY ALT. 2
STA. 590+00 TO STA. 590+00

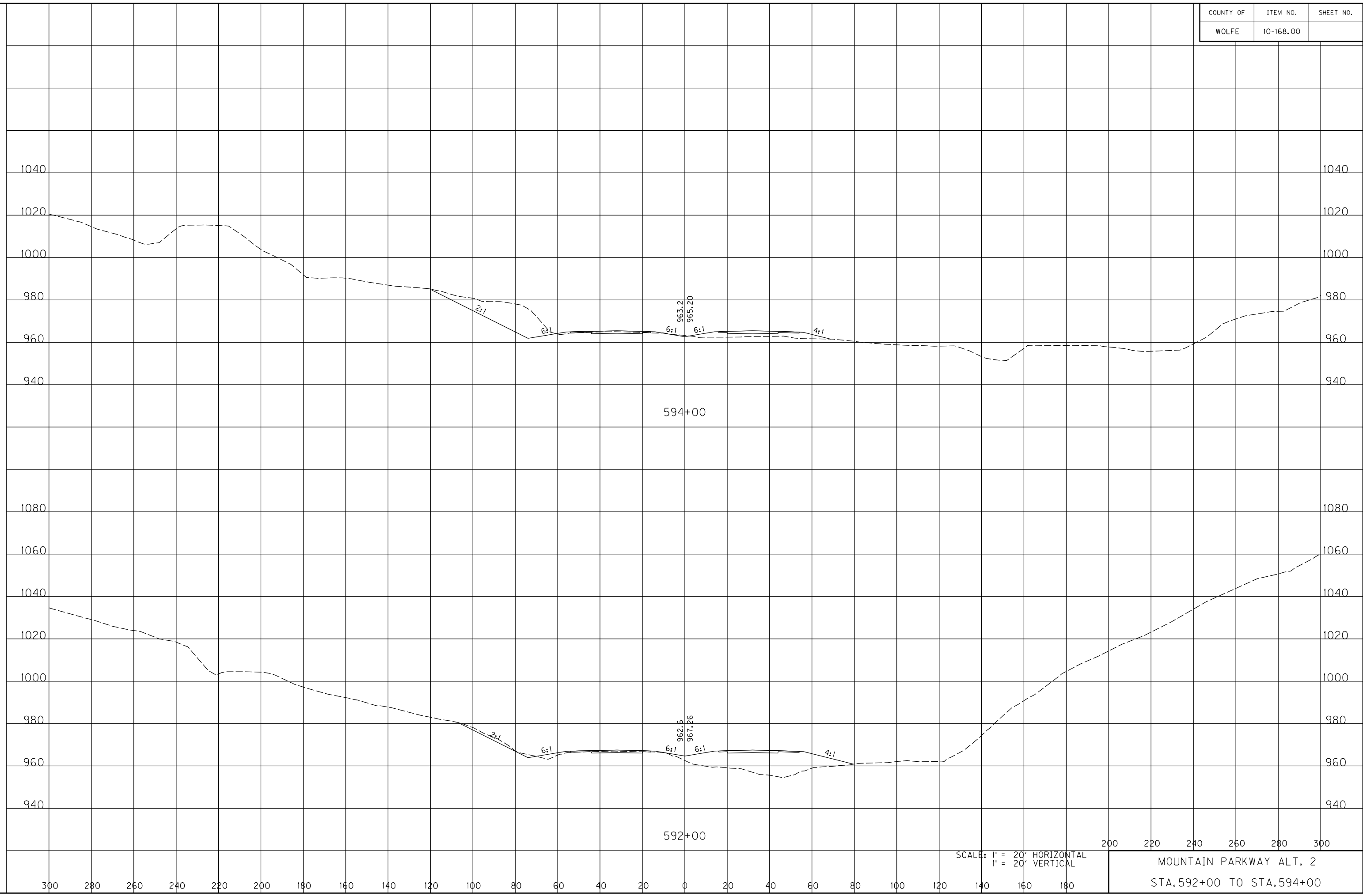
COUNTY OF	ITEM NO.	SHEET NO.
WOLFE	10-168.00	

FILE NAME: C:\PWORKING\PITT\DI42456\XSEC ALT 2 ICA.DGN

USER: awestcot
DATE PLOTTED: November 14, 2014

E-SHEET NAME:

MicroStation v8.11.9.578



SCALE: 1" = 20' HORIZONTAL
1" = 20' VERTICAL

200 220 240 260 280 300
MOUNTAIN PARKWAY ALT. 2
STA. 592+00 TO STA. 594+00

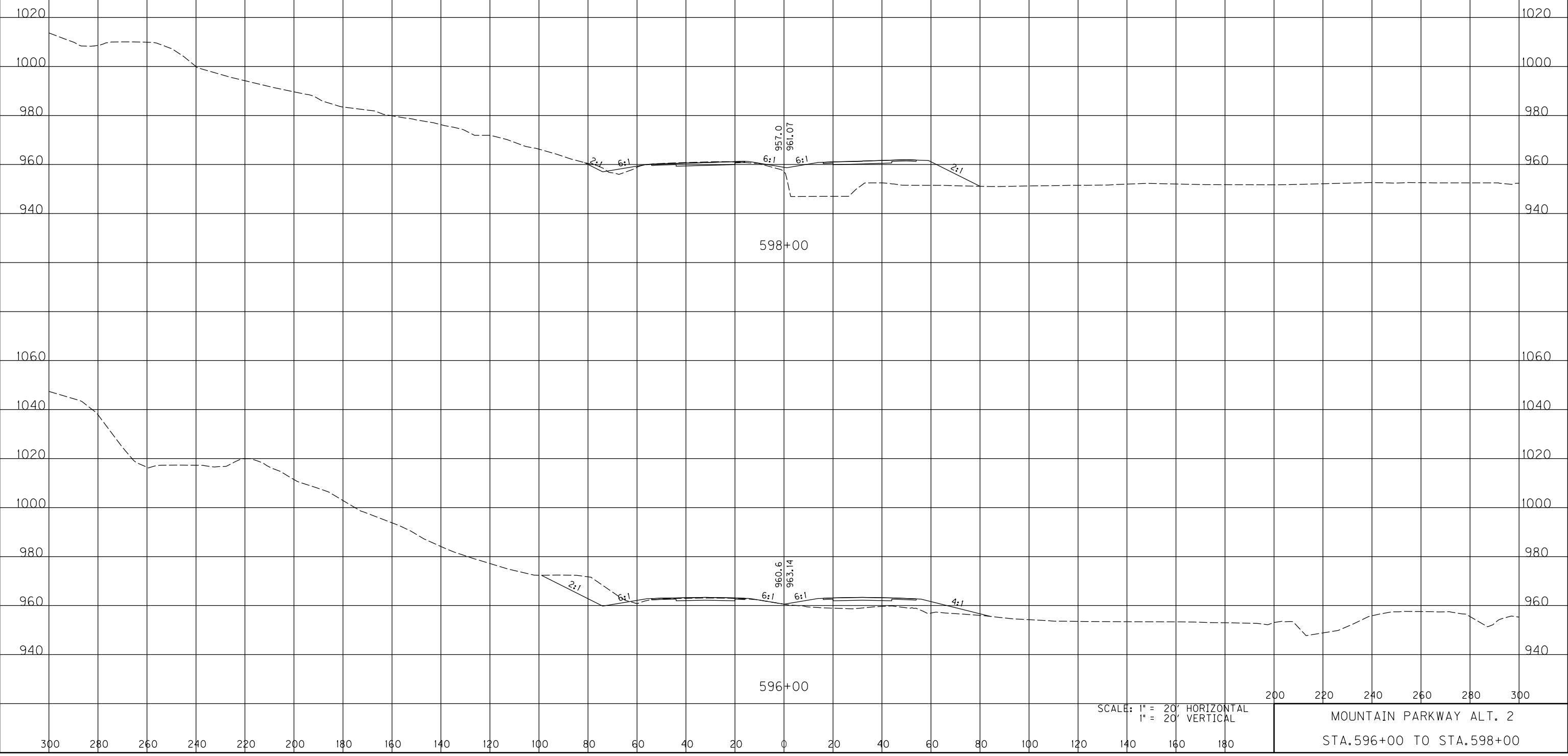
COUNTY OF	ITEM NO.	SHEET NO.
WOLFE	10-168.00	

FILE NAME: C:\PWORKING\PITT\DI142456\XSEC ALT 2 ICA.DGN

USER: awestcot
DATE PLOTTED: November 14, 2014

E-SHEET NAME:

MicroStation v8.11.9.578



SCALE: 1" = 20' HORIZONTAL
1" = 20' VERTICAL

200 220 240 260 280 300
MOUNTAIN PARKWAY ALT. 2
STA. 596+00 TO STA. 598+00

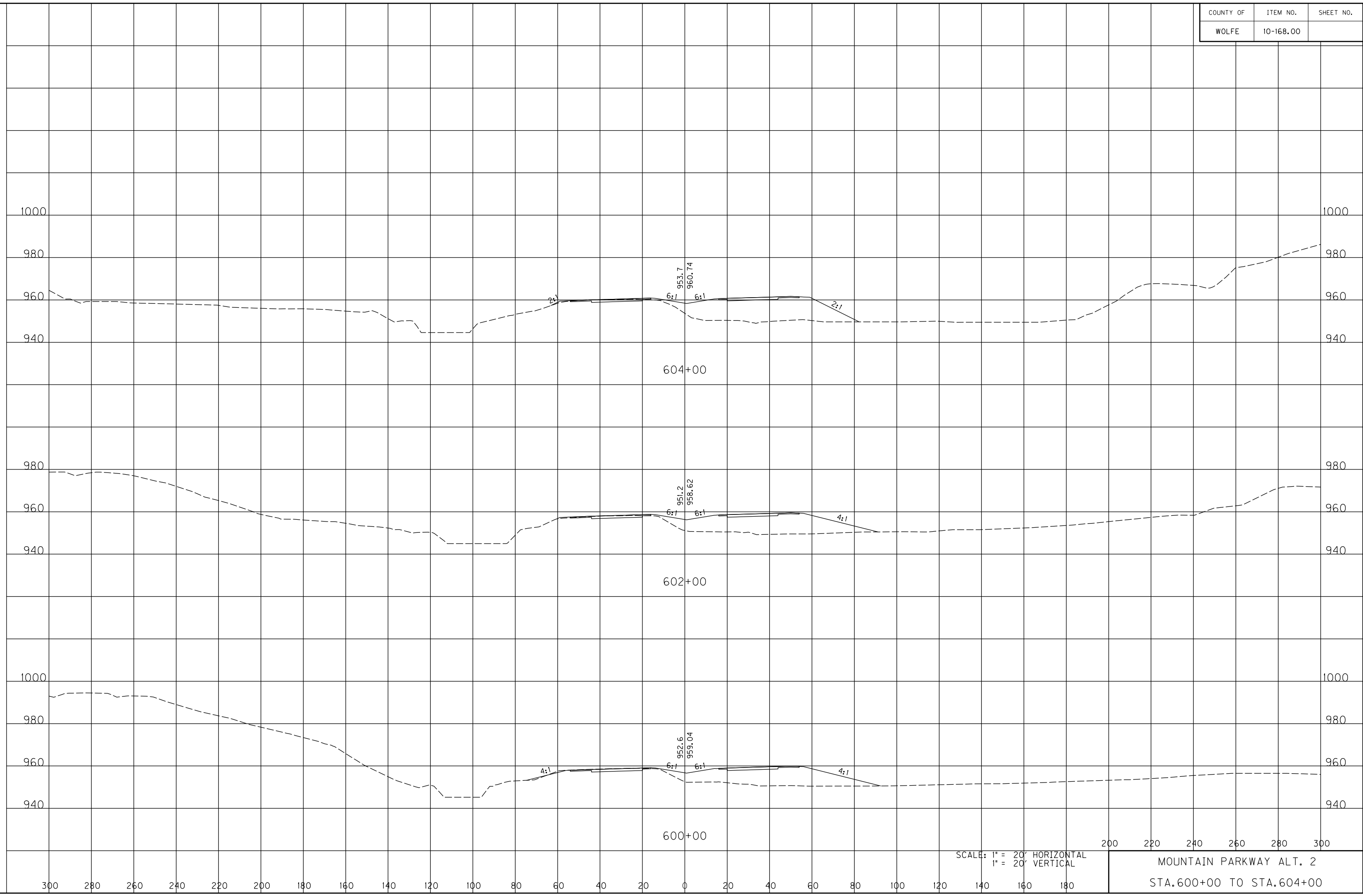
COUNTY OF	ITEM NO.	SHEET NO.
WOLFE	10-168.00	

FILE NAME: C:\PWORKING\PITT\DI42456\XSEC ALT 2 ICA.DGN

USER: awestcot
DATE PLOTTED: November 14, 2014

E-SHEET NAME:

MicroStation v8.11.9.578



SCALE: 1" = 20' HORIZONTAL
1" = 20' VERTICAL

200 220 240 260 280 300
MOUNTAIN PARKWAY ALT. 2
STA. 600+00 TO STA. 604+00

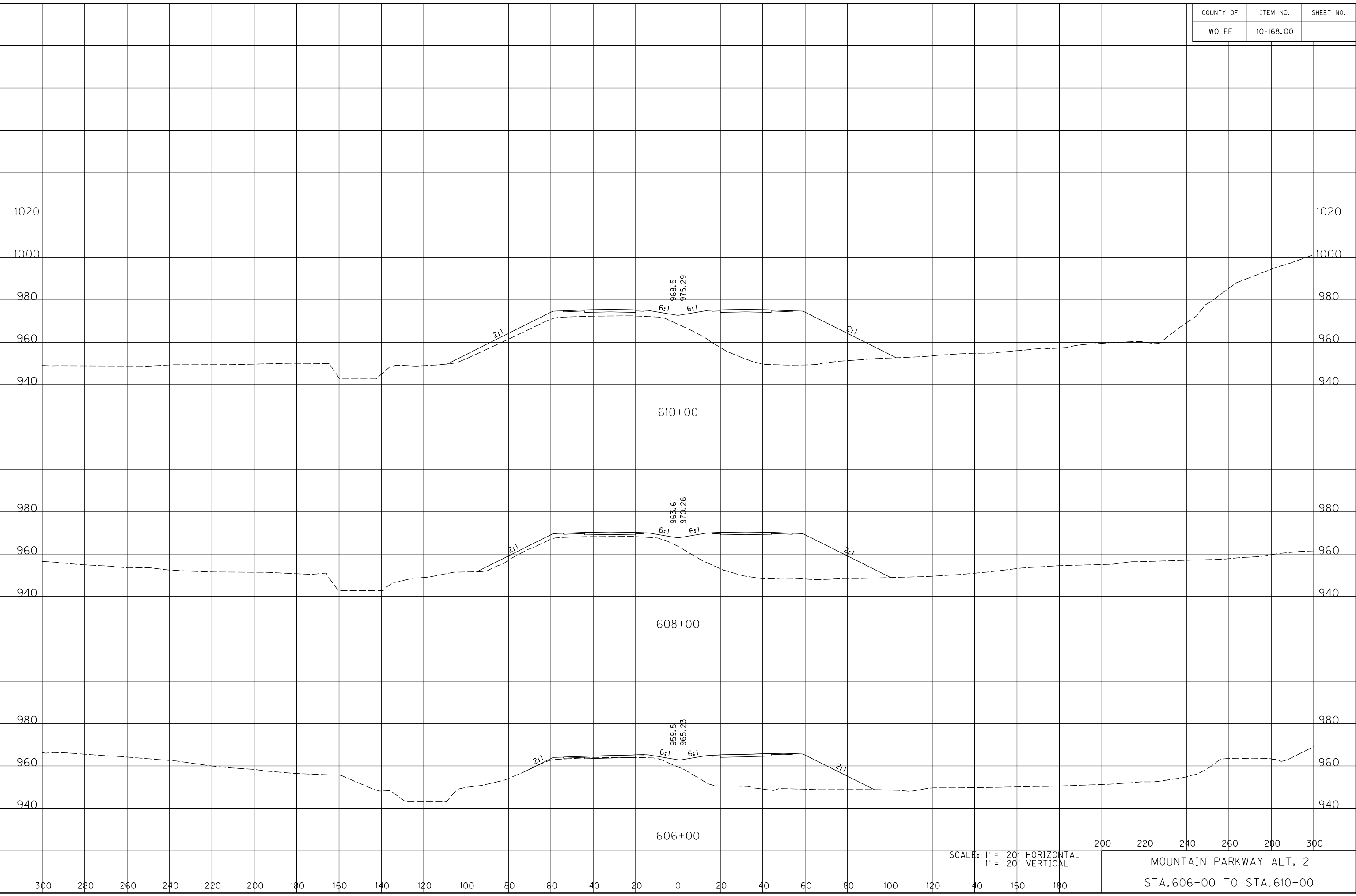
COUNTY OF	ITEM NO.	SHEET NO.
WOLFE	10-168.00	

FILE NAME: C:\PWORKING\PITT\DI42456\XSEC ALT 2 ICA.DGN

USER: awestcot
DATE PLOTTED: November 14, 2014

E-SHEET NAME:

MicroStation v8.11.9.578



SCALE: 1" = 20' HORIZONTAL
1" = 20' VERTICAL

200 220 240 260 280 300
MOUNTAIN PARKWAY ALT. 2
STA. 606+00 TO STA. 610+00

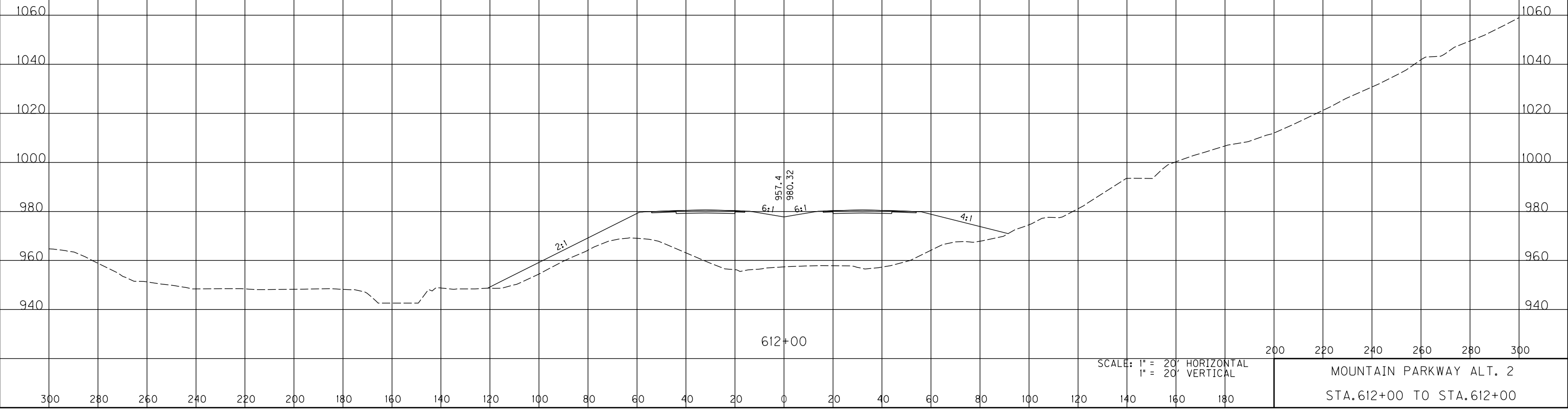
COUNTY OF	ITEM NO.	SHEET NO.
WOLFE	10-168.00	

FILE NAME: C:\PWORKING\PITT\DI42456\XSEC ALT 2 ICA.DGN

USER: awestcot
DATE PLOTTED: November 14, 2014

E-SHEET NAME:

MicroStation v8.11.9.578

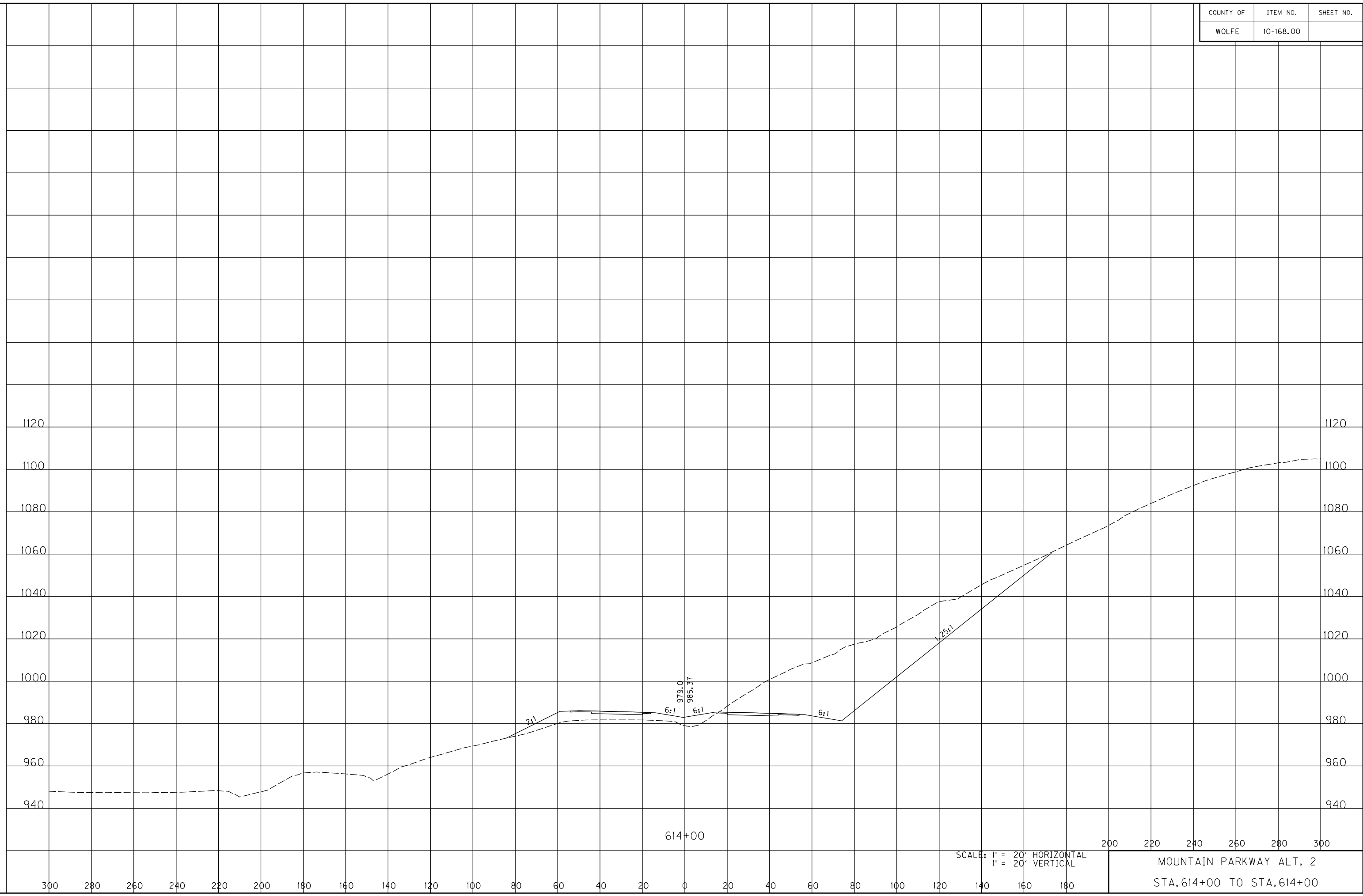


SCALE: 1" = 20' HORIZONTAL
1" = 20' VERTICAL

MOUNTAIN PARKWAY ALT. 2
STA. 612+00 TO STA. 612+00

COUNTY OF	ITEM NO.	SHEET NO.
WOLFE	10-168.00	

MicroStation v8.1i.9.578 E-SHEET NAME: USER: awestcot DATE PLOTTED: November 14, 2014 FILE NAME: C:\PWORKING\PITT\DI42456\XSEC ALT 2 ICA.DGN



SCALE: 1" = 20' HORIZONTAL
1" = 20' VERTICAL

200 220 240 260 280 300
MOUNTAIN PARKWAY ALT. 2
STA. 614+00 TO STA. 614+00

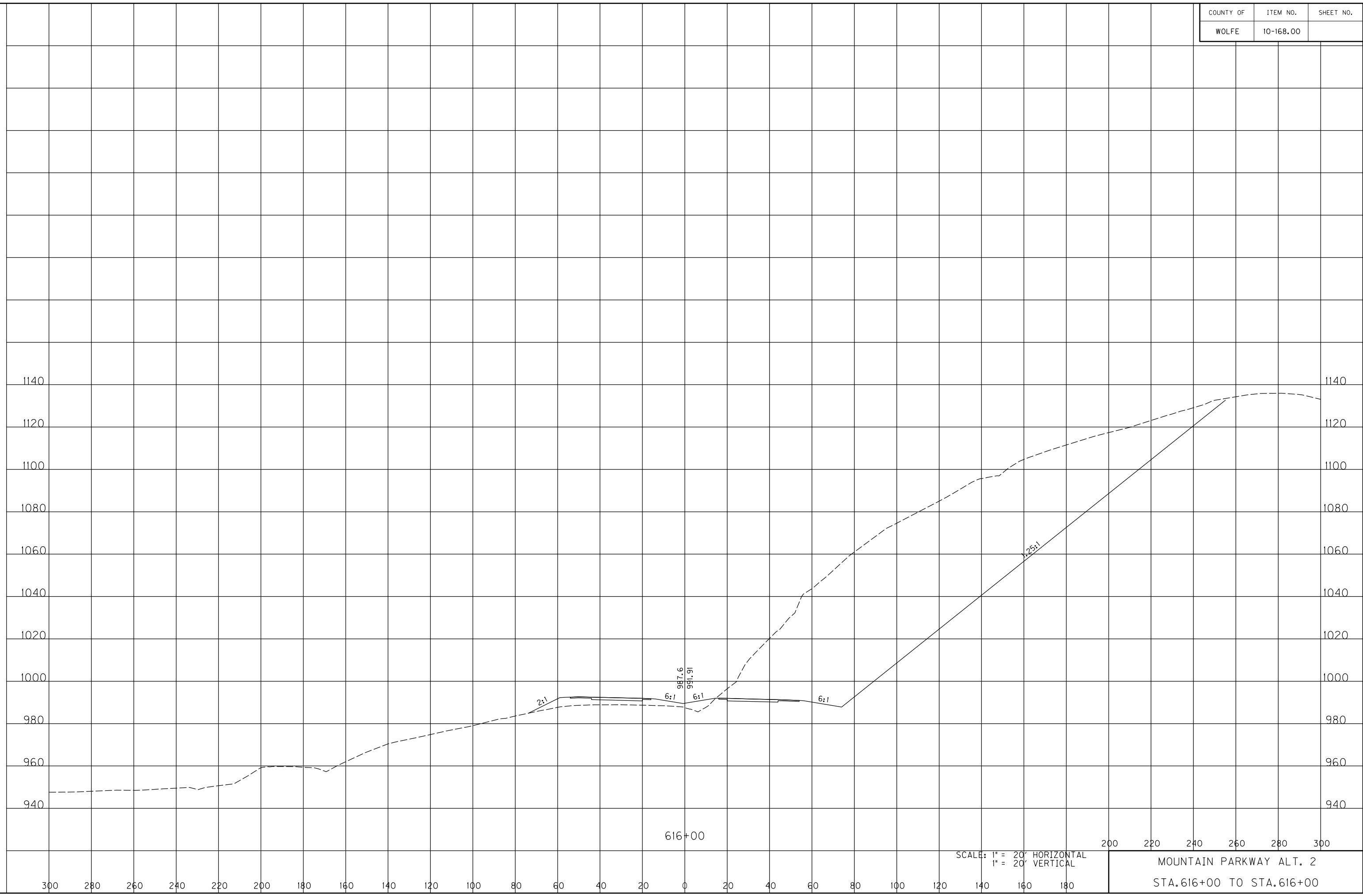
COUNTY OF	ITEM NO.	SHEET NO.
WOLFE	10-168.00	

FILE NAME: C:\PWORKING\PITT\DI142456\XSEC ALT 2 ICA.DGN

USER: owestcot
DATE PLOTTED: November 14, 2014

E-SHEET NAME:

MicroStation v8.11.9.578



SCALE: 1" = 20' HORIZONTAL
1" = 20' VERTICAL

MOUNTAIN PARKWAY ALT. 2
STA. 616+00 TO STA. 616+00

COUNTY OF	ITEM NO.	SHEET NO.
WOLFE	10-168.00	

MicroStation v8.1i.9.578 E-SHEET NAME: USER: awestcot DATE PLOTTED: November 14, 2014 FILE NAME: C:\PWORKING\PITT\DI42456\XSEC ALT 2 ICA.DGN



SCALE: 1" = 20' HORIZONTAL
1" = 20' VERTICAL

MOUNTAIN PARKWAY ALT. 2
STA. 618+00 TO STA. 620+00

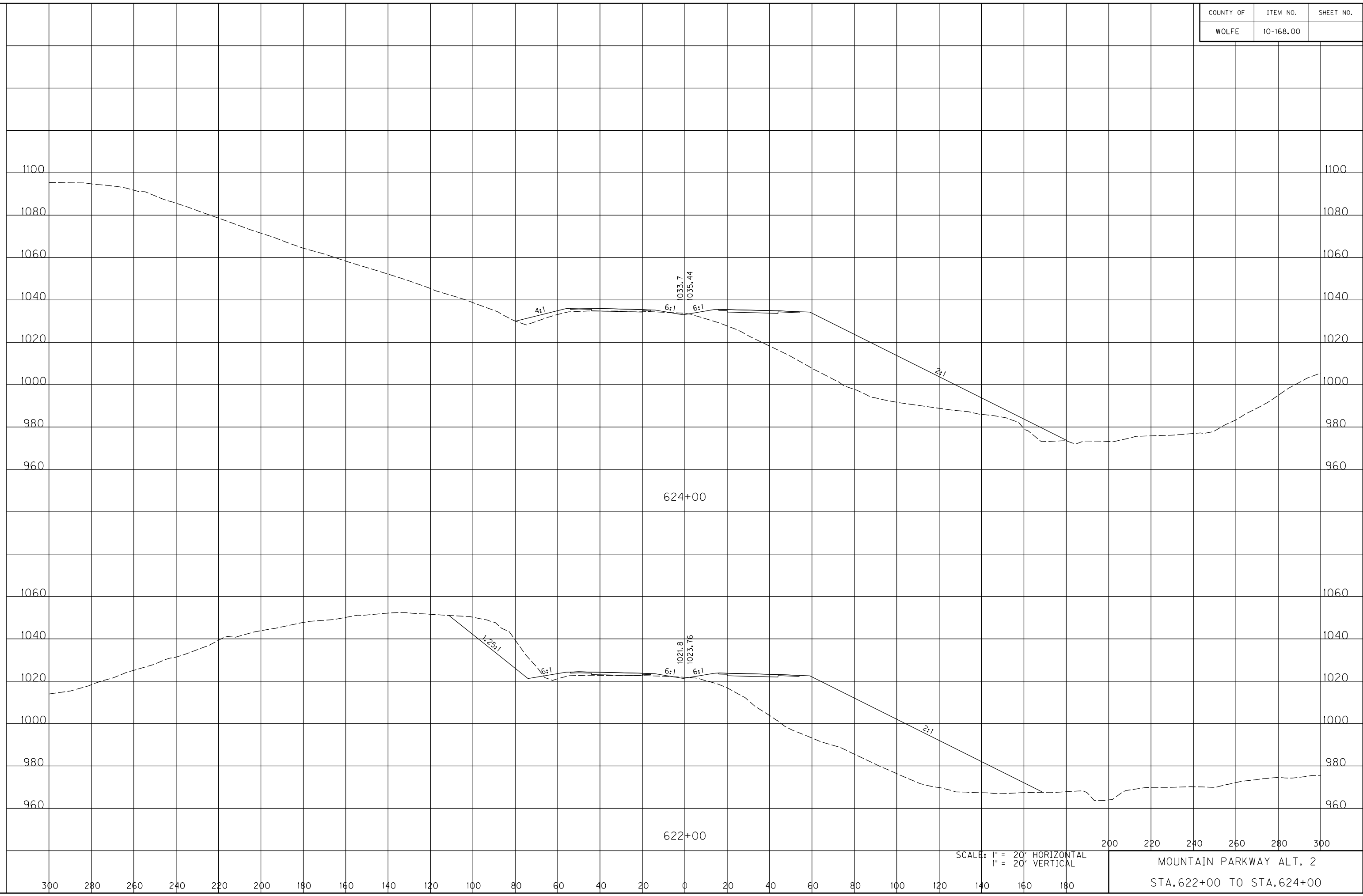
COUNTY OF	ITEM NO.	SHEET NO.
WOLFE	10-168.00	

FILE NAME: C:\PWORKING\PITT\DI142456\XSEC ALT 2 ICA.DGN

USER: awestcot
DATE PLOTTED: November 14, 2014

E-SHEET NAME:

MicroStation v8.11.9.578



SCALE: 1" = 20' HORIZONTAL
1" = 20' VERTICAL

MOUNTAIN PARKWAY ALT. 2
STA. 622+00 TO STA. 624+00

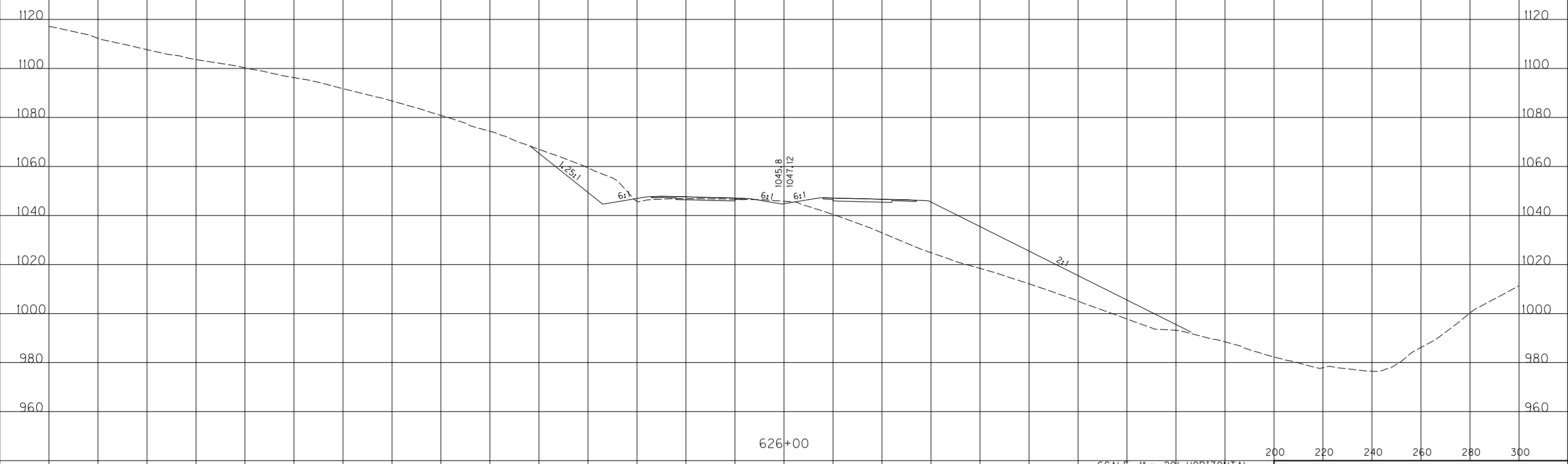
COUNTY OF	ITEM NO.	SHEET NO.
WOLFE	10-168.00	

FILE NAME: C:\PWORKING\PITT\DI142456\XSEC ALT 2 ICA.DGN

USER: awestcot
DATE PLOTTED: November 14, 2014

E-SHEET NAME:

MicroStation v8.11.9.578



300 280 260 240 220 200 180 160 140 120 100 80 60 40 20 0 20 40 60 80 100 120 140 160 180

SCALE: 1" = 20' HORIZONTAL
1" = 20' VERTICAL

200 220 240 260 280 300

MOUNTAIN PARKWAY ALT. 2
STA. 626+00 TO STA. 626+00

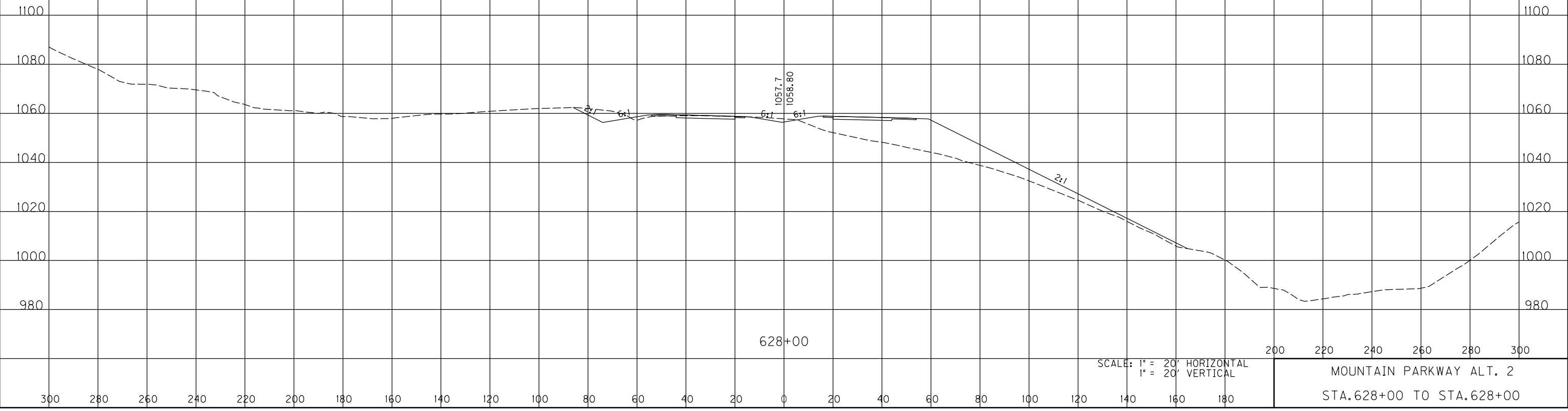
COUNTY OF	ITEM NO.	SHEET NO.
WOLFE	10-168.00	

FILE NAME: C:\PWORKING\PITT\DI42456\XSEC ALT 2 ICA.DGN

USER: awestcot
DATE PLOTTED: November 14, 2014

E-SHEET NAME:

MicroStation v8.11.9.578

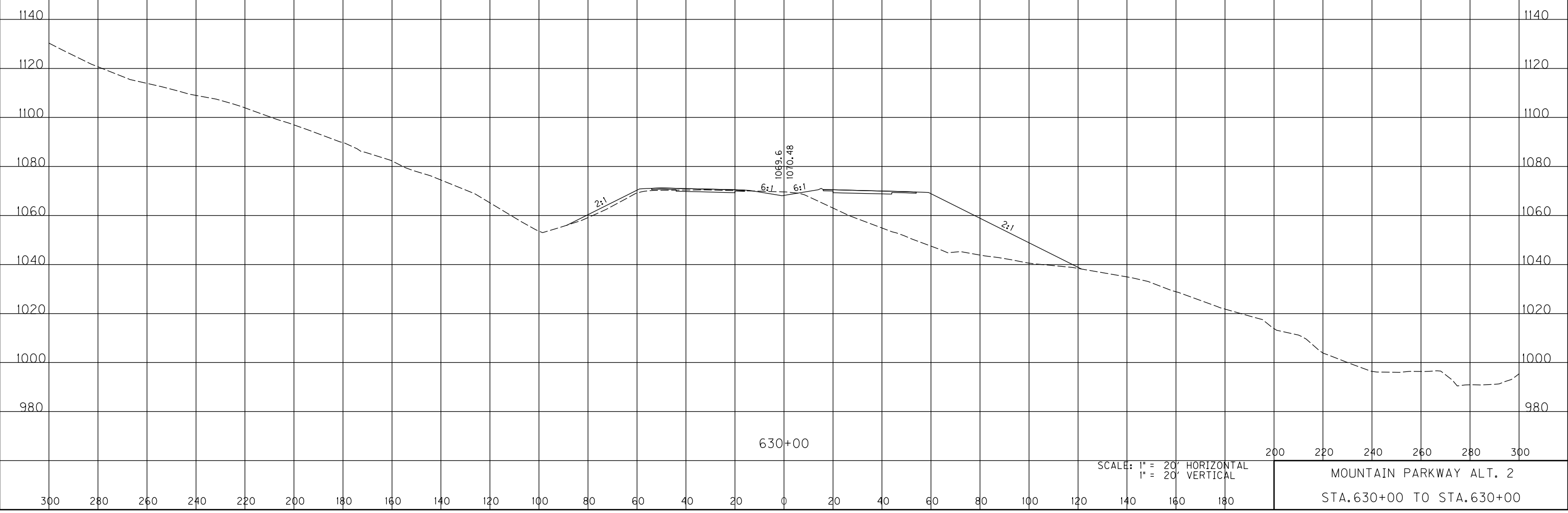


SCALE: 1" = 20' HORIZONTAL
1" = 20' VERTICAL

MOUNTAIN PARKWAY ALT. 2
STA. 628+00 TO STA. 628+00

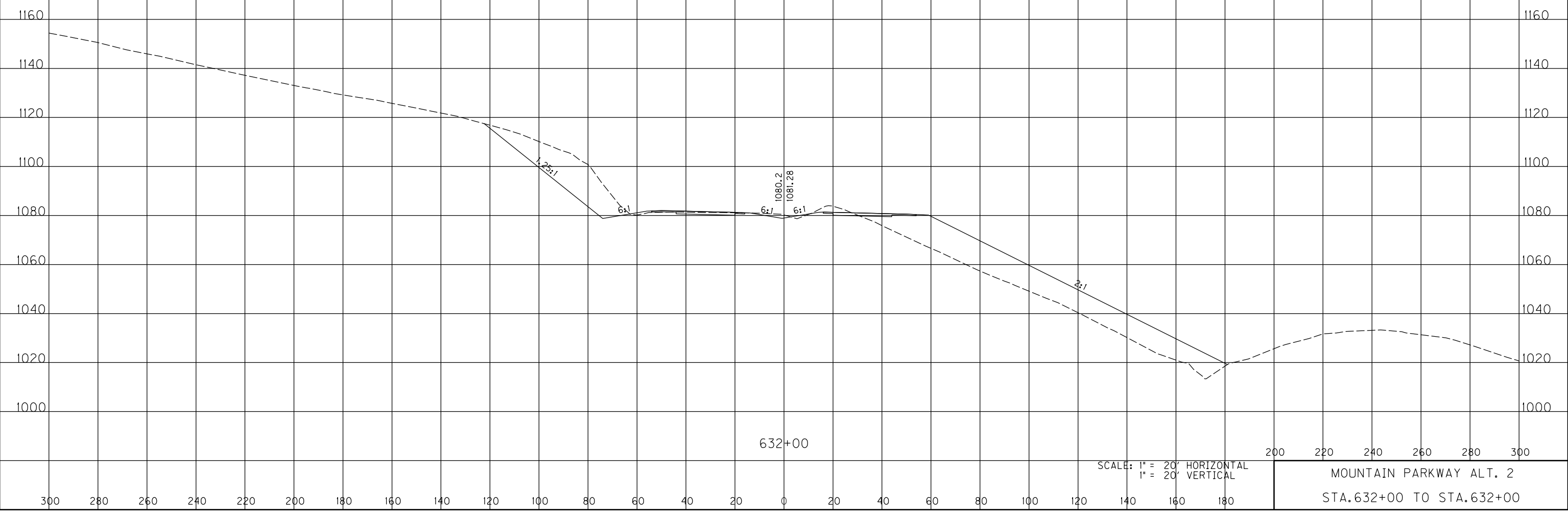
COUNTY OF	ITEM NO.	SHEET NO.
WOLFE	10-168.00	

MicroStation v8.11.9.578 E-SHEET NAME: DATE PLOTTED: November 14, 2014 USER: awestcot FILE NAME: C:\PWORKING\PITT\DI42456\XSEC ALT 2 ICA.DGN



COUNTY OF	ITEM NO.	SHEET NO.
WOLFE	10-168.00	

MicroStation v8.11.9.578 E-SHEET NAME: DATE PLOTTED: November 14, 2014 USER: awestcot FILE NAME: C:\PWORKING\PITT\DI42456\XSEC ALT 2 ICA.DGN



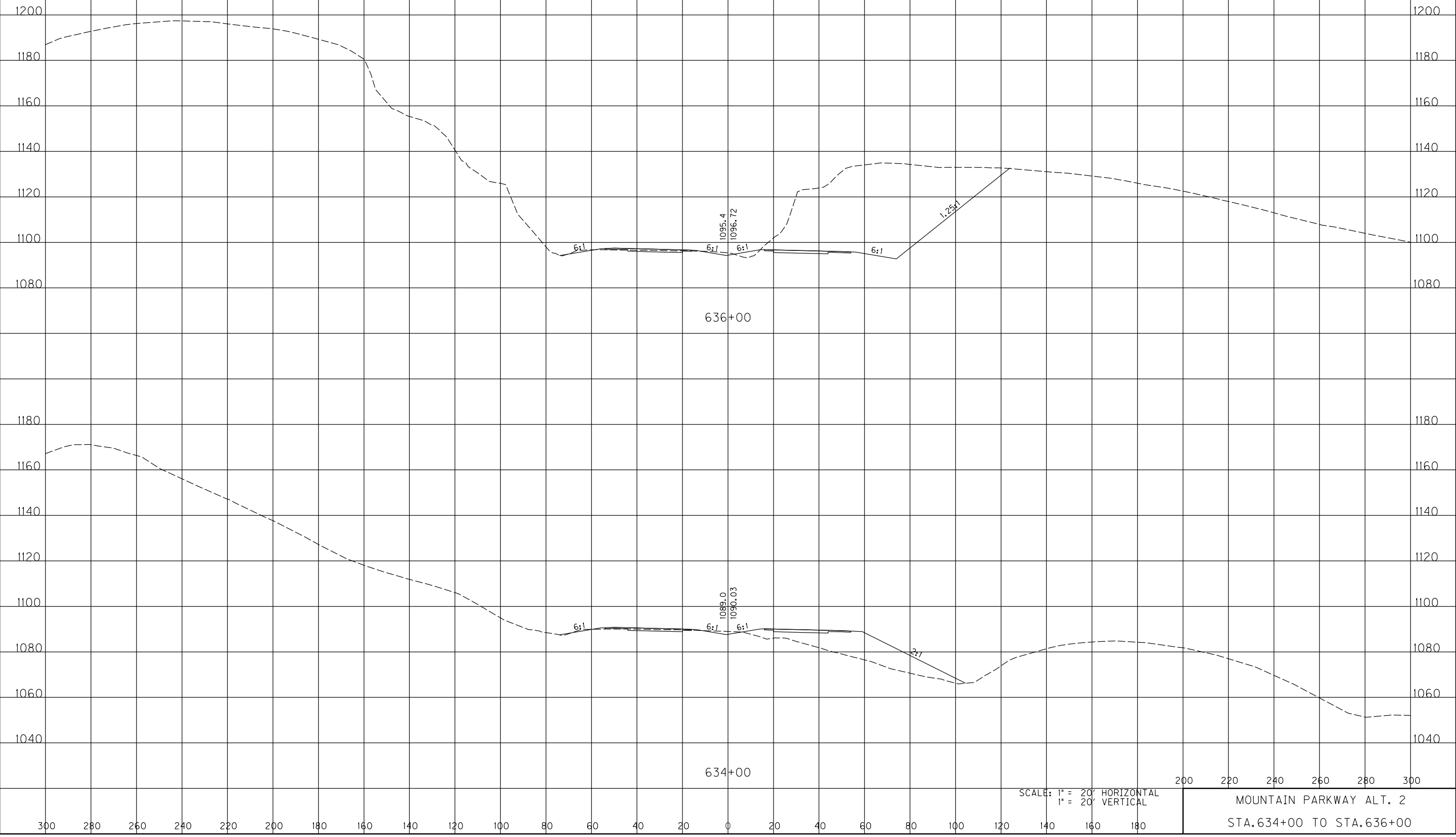
COUNTY OF	ITEM NO.	SHEET NO.
WOLFE	10-168.00	

FILE NAME: C:\PWORKING\PITT\DI42456\XSEC ALT 2 ICA.DGN

USER: awestcot
DATE PLOTTED: November 14, 2014

E-SHEET NAME:

MicroStation v8.11.9.578



SCALE: 1" = 20' HORIZONTAL
1" = 20' VERTICAL

200 220 240 260 280 300

MOUNTAIN PARKWAY ALT. 2
STA. 634+00 TO STA. 636+00

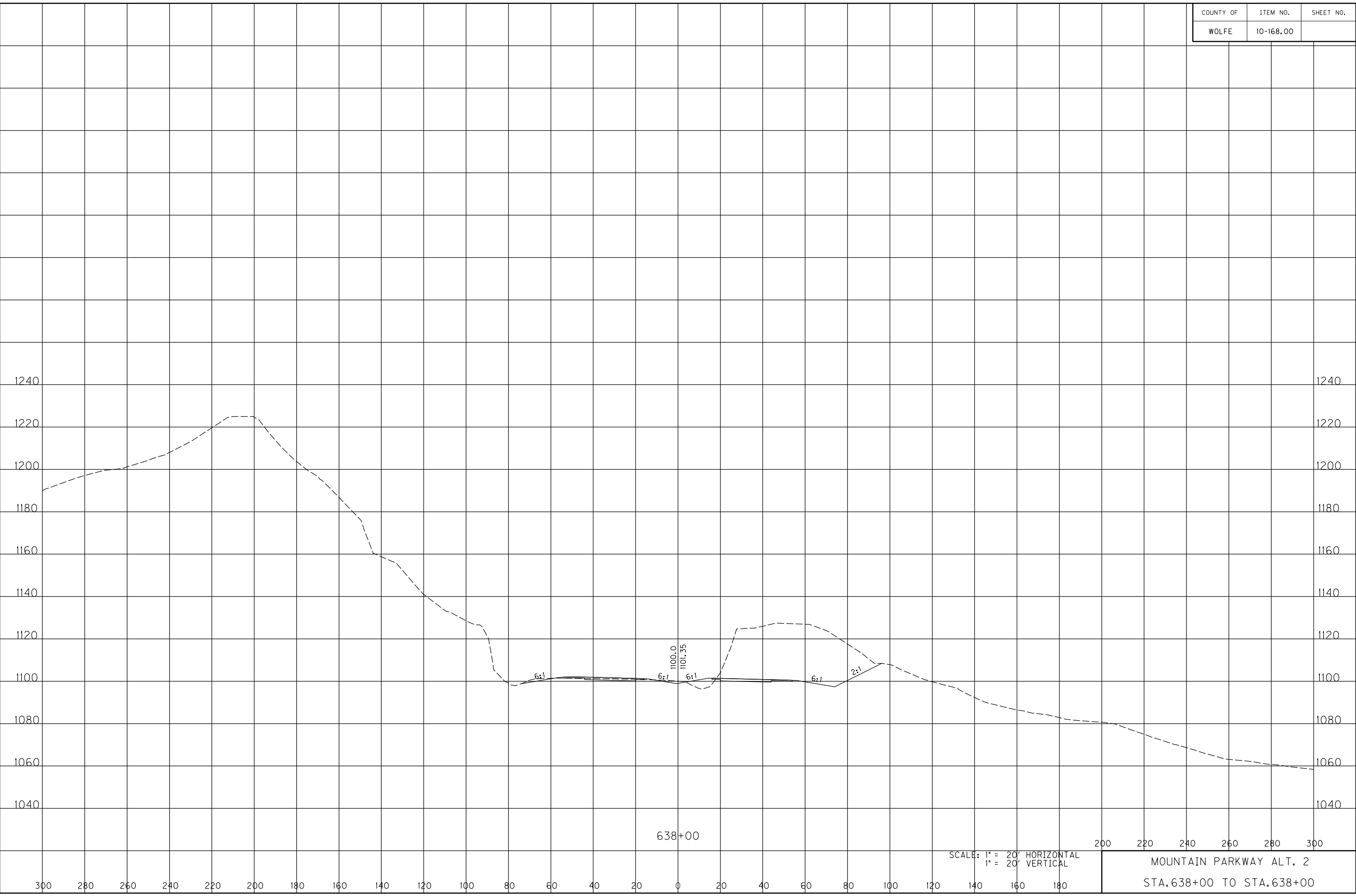
COUNTY OF	ITEM NO.	SHEET NO.
WOLFE	10-168.00	

FILE NAME: C:\PWORKING\PITT\DI142456\XSEC ALT 2 ICA.DGN

USER: awestcot
DATE PLOTTED: November 14, 2014

E-SHEET NAME:

MicroStation v8.11.9.578



SCALE: 1" = 20' HORIZONTAL
1" = 20' VERTICAL

200 220 240 260 280 300
MOUNTAIN PARKWAY ALT. 2
STA. 638+00 TO STA. 638+00

COUNTY OF	ITEM NO.	SHEET NO.
WOLFE	10-168.00	

MicroStation v8.11.9.578 E-SHEET NAME: USER: awestcot DATE PLOTTED: November 14, 2014 FILE NAME: C:\PWORKING\PITT\DI142456\XSEC ALT 2 ICA.DGN



SCALE: 1" = 20' HORIZONTAL
1" = 20' VERTICAL

200 220 240 260 280 300
MOUNTAIN PARKWAY ALT. 2
STA. 640+00 TO STA. 640+00

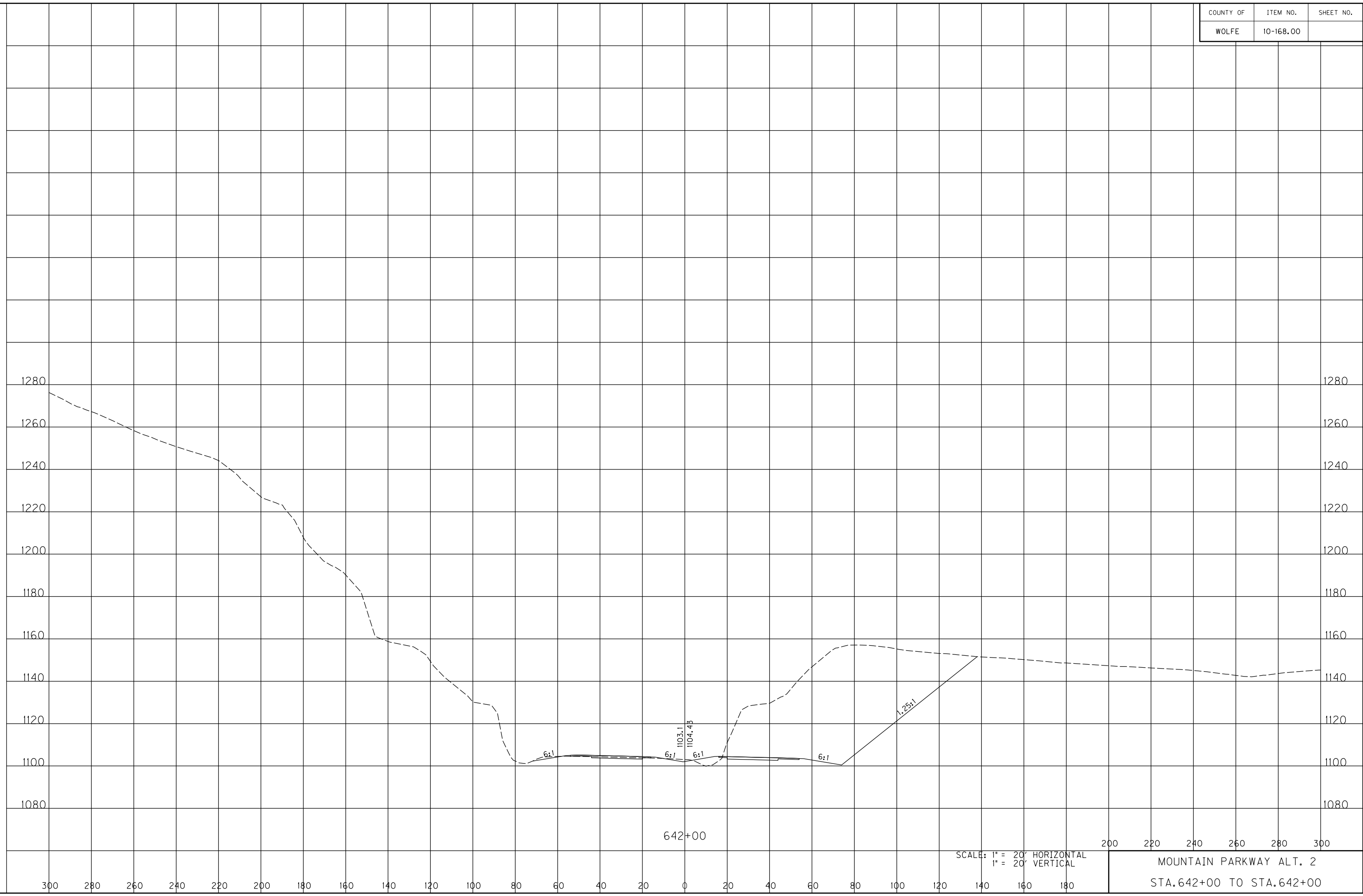
COUNTY OF	ITEM NO.	SHEET NO.
WOLFE	10-168.00	

FILE NAME: C:\PWORKING\PITT\DI142456\XSEC ALT 2 ICA.DGN

USER: owestcot
DATE PLOTTED: November 14, 2014

E-SHEET NAME:

MicroStation v8.11.9.578



SCALE: 1" = 20' HORIZONTAL
1" = 20' VERTICAL

MOUNTAIN PARKWAY ALT. 2
STA. 642+00 TO STA. 642+00

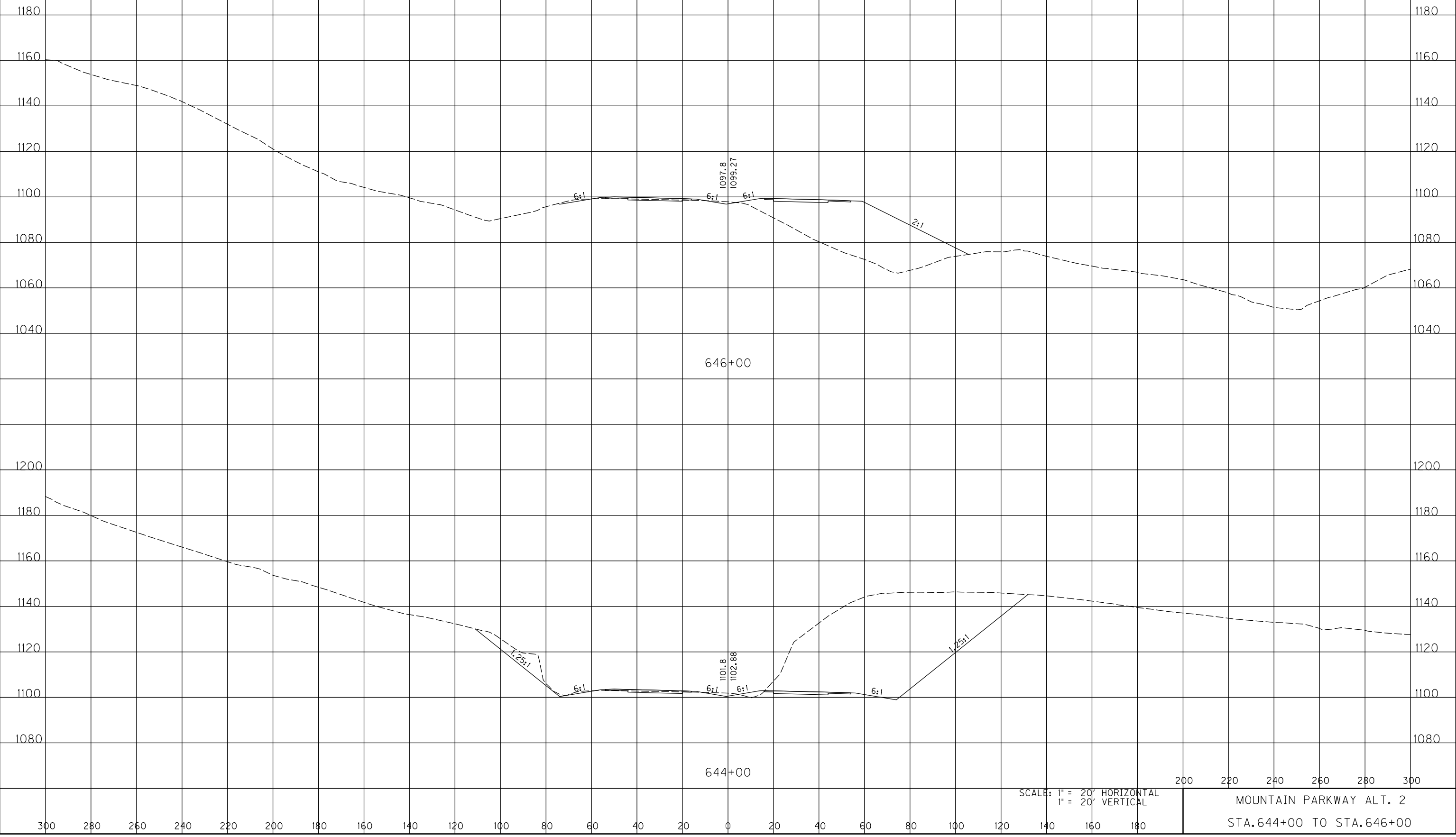
COUNTY OF	ITEM NO.	SHEET NO.
WOLFE	10-168.00	

FILE NAME: C:\PWORKING\PITT\DI42456\XSEC ALT 2 ICA.DGN

USER: awestcot
DATE PLOTTED: November 14, 2014

E-SHEET NAME:

MicroStation v8.11.9.578



SCALE: 1" = 20' HORIZONTAL
1" = 20' VERTICAL

200 220 240 260 280 300

MOUNTAIN PARKWAY ALT. 2
STA. 644+00 TO STA. 646+00

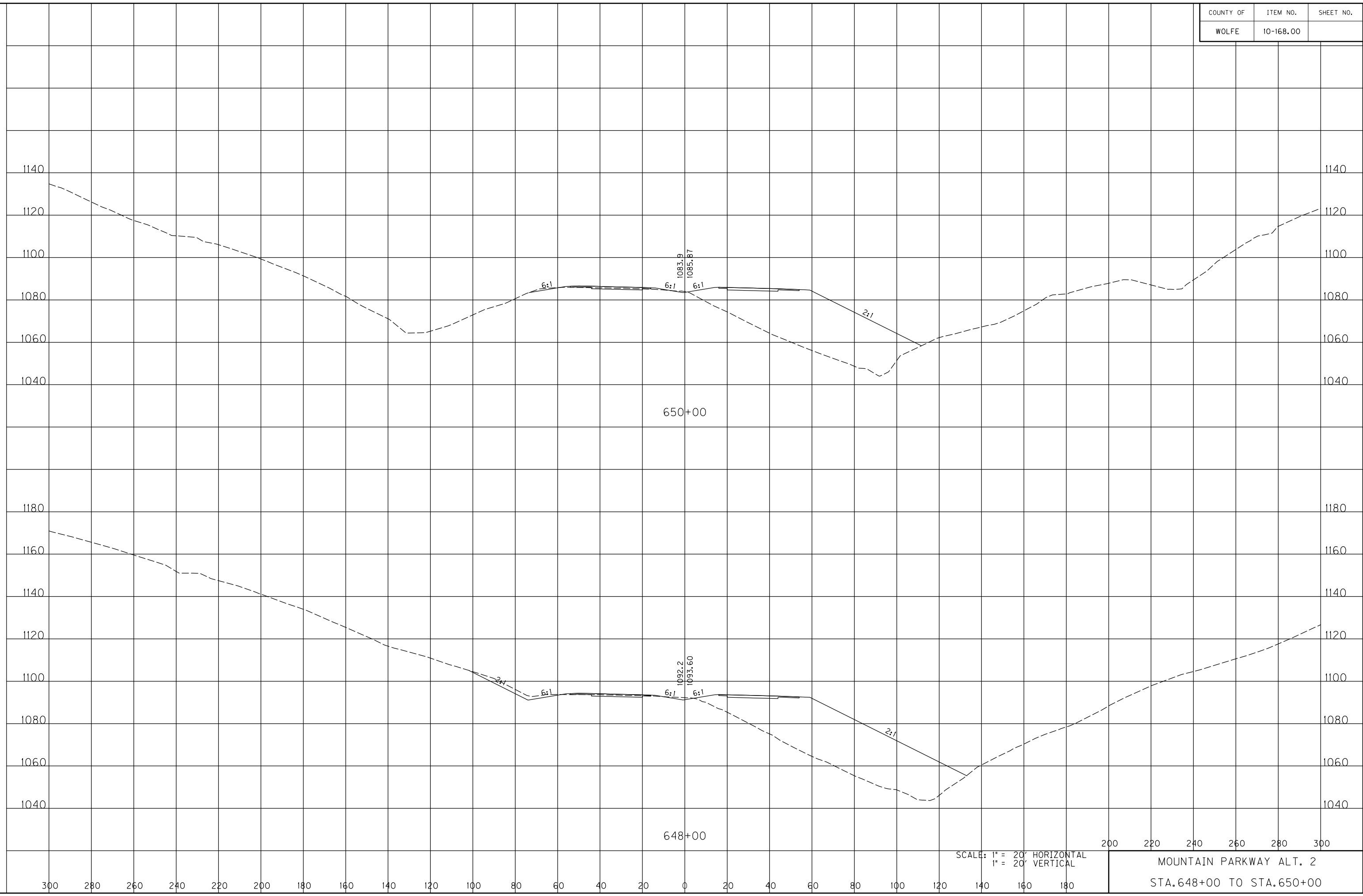
COUNTY OF	ITEM NO.	SHEET NO.
WOLFE	10-168.00	

FILE NAME: C:\PWORKING\PITT\DI42456\XSEC ALT 2 ICA.DGN

USER: awestcot
DATE PLOTTED: November 14, 2014

E-SHEET NAME:

MicroStation v8.11.9.578



SCALE: 1" = 20' HORIZONTAL
1" = 20' VERTICAL

200 220 240 260 280 300

MOUNTAIN PARKWAY ALT. 2

STA. 648+00 TO STA. 650+00

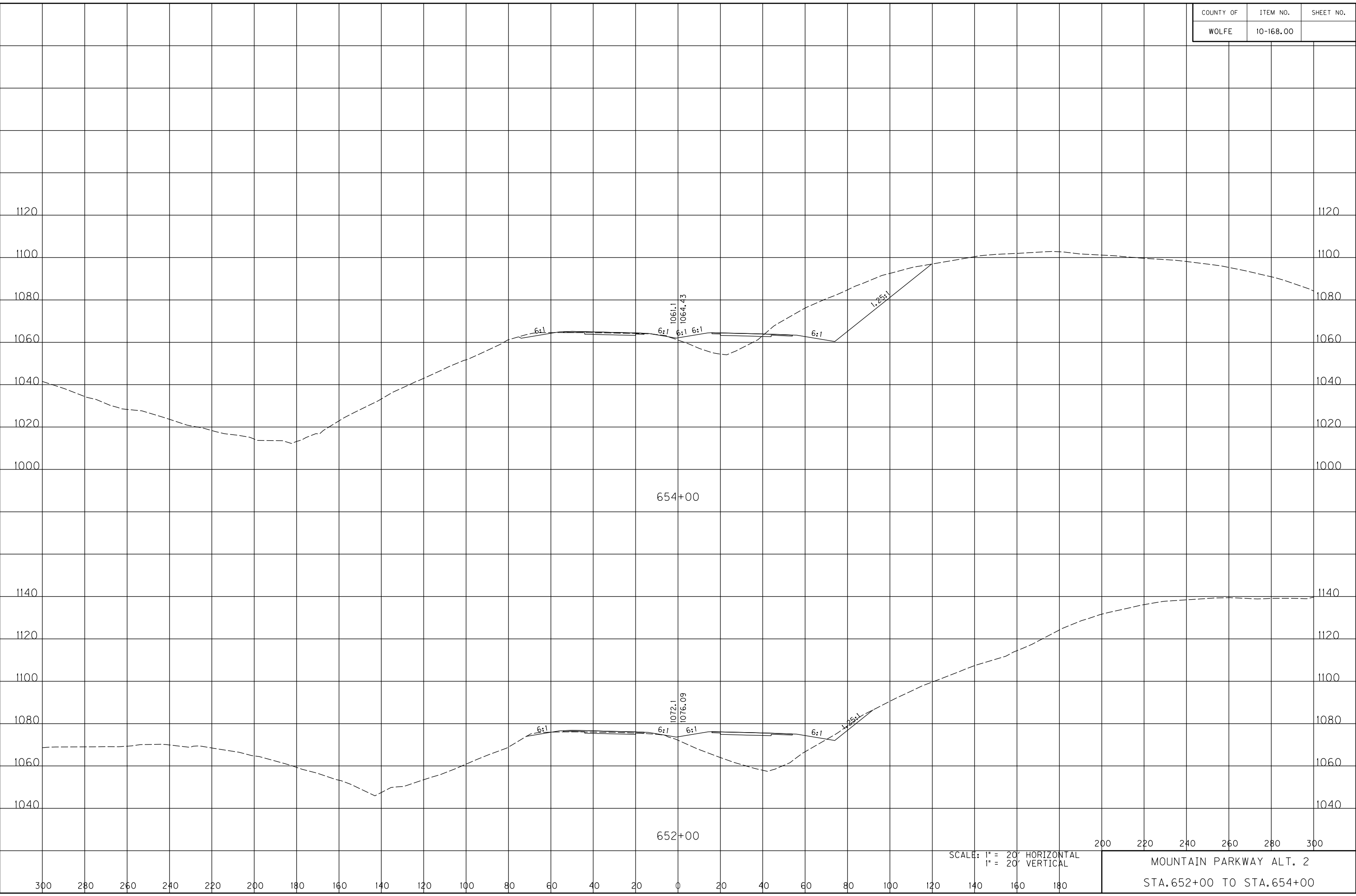
COUNTY OF	ITEM NO.	SHEET NO.
WOLFE	10-168.00	

FILE NAME: C:\PWORKING\PITT\DI142456\XSEC ALT 2 ICA.DGN

USER: awestcot
DATE PLOTTED: November 14, 2014

E-SHEET NAME:

MicroStation v8.11.9.578



SCALE: 1" = 20' HORIZONTAL
1" = 20' VERTICAL

200 220 240 260 280 300
MOUNTAIN PARKWAY ALT. 2
STA. 652+00 TO STA. 654+00

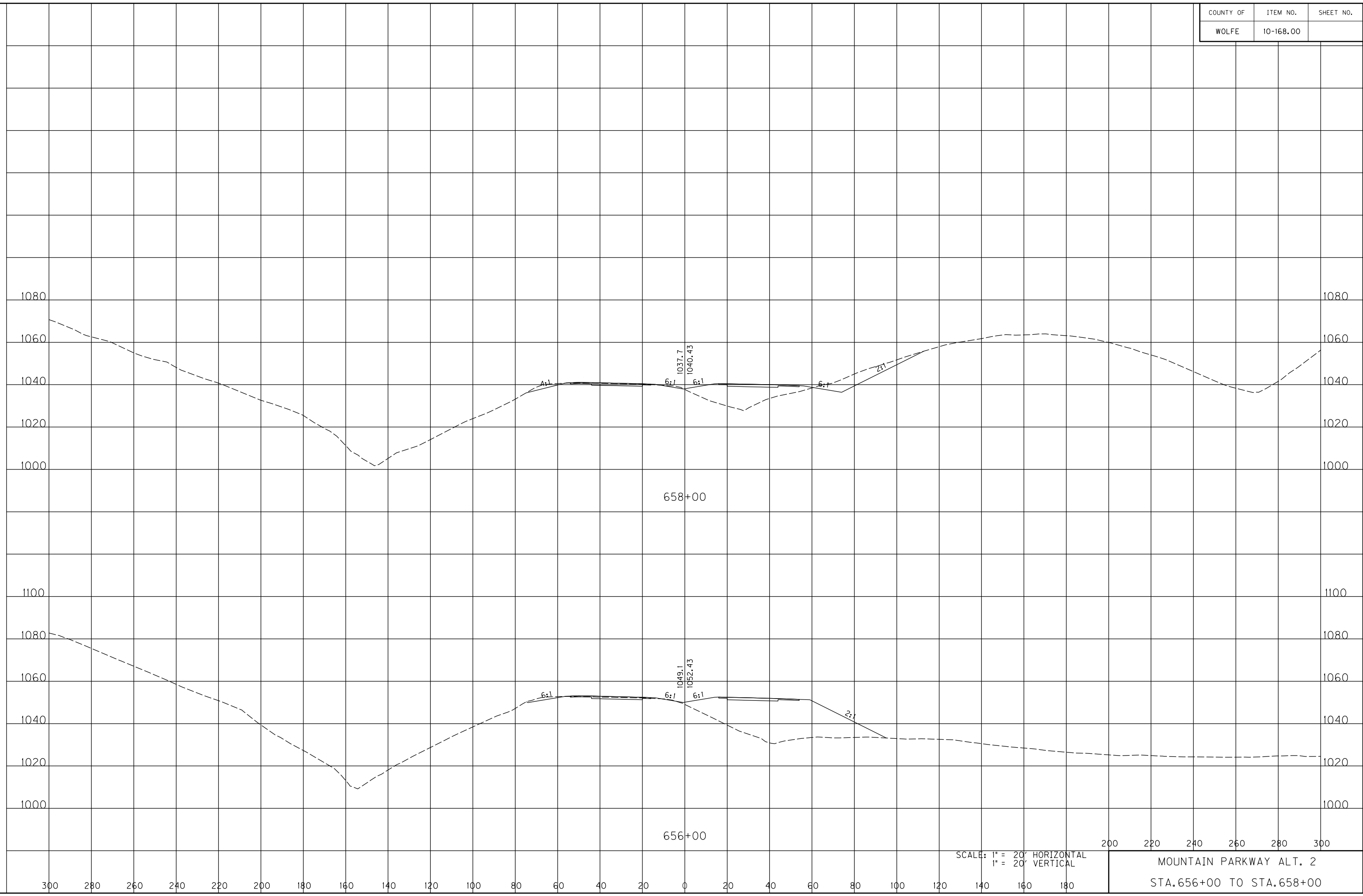
COUNTY OF	ITEM NO.	SHEET NO.
WOLFE	10-168.00	

FILE NAME: C:\PWORKING\PITT\DI142456\XSEC ALT 2 ICA.DGN

USER: owestcot
DATE PLOTTED: November 14, 2014

E-SHEET NAME:

MicroStation v8.11.9.578



SCALE: 1" = 20' HORIZONTAL
1" = 20' VERTICAL

200 220 240 260 280 300

MOUNTAIN PARKWAY ALT. 2
STA. 656+00 TO STA. 658+00

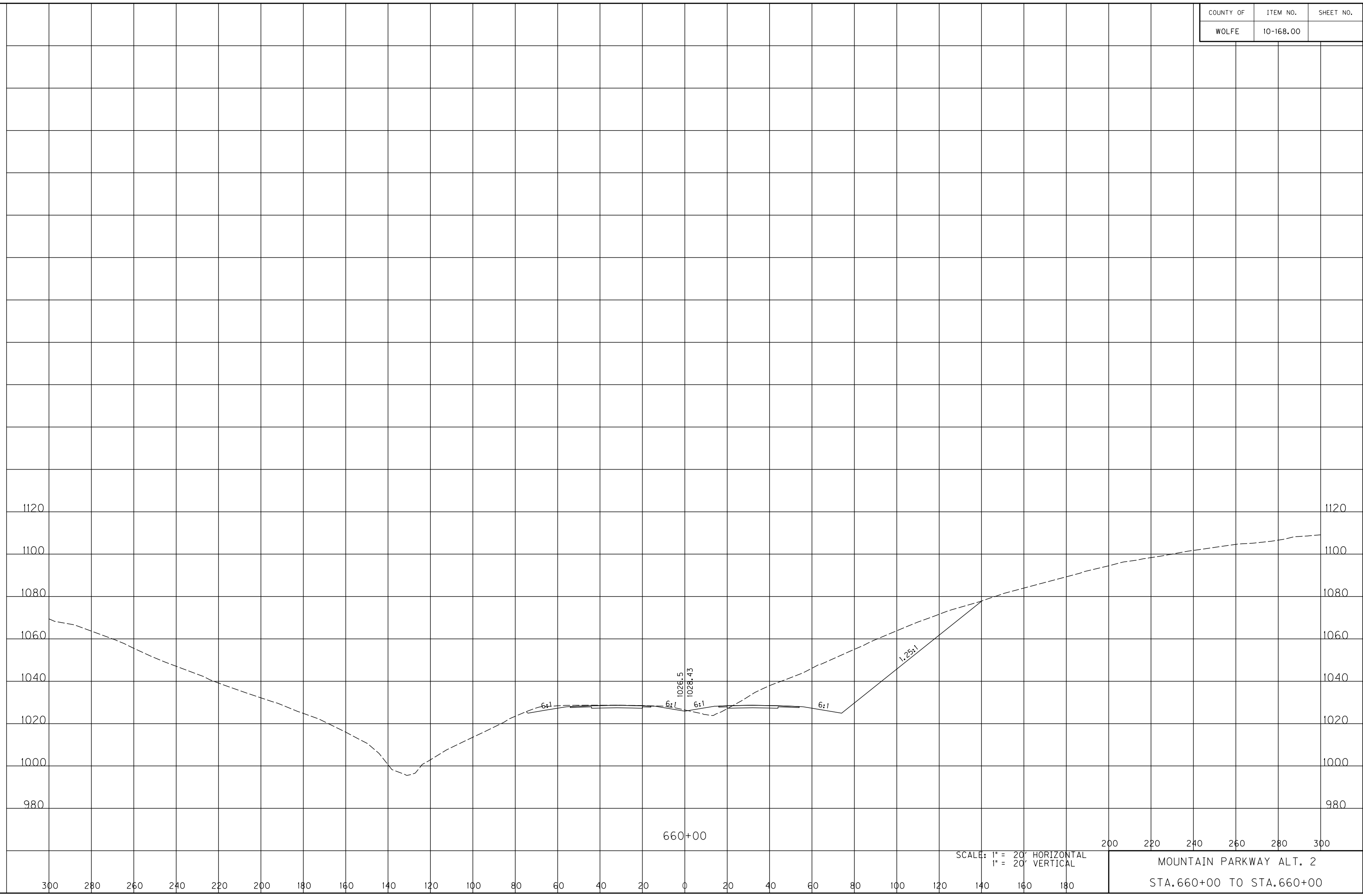
COUNTY OF	ITEM NO.	SHEET NO.
WOLFE	10-168.00	

FILE NAME: C:\PWORKING\PITT\DI142456\XSEC ALT 2 ICA.DGN

USER: awestcot
DATE PLOTTED: November 14, 2014

E-SHEET NAME:

MicroStation v8.11.9.578



300 280 260 240 220 200 180 160 140 120 100 80 60 40 20 0 20 40 60 80 100 120 140 160 180

SCALE: 1" = 20' HORIZONTAL
1" = 20' VERTICAL

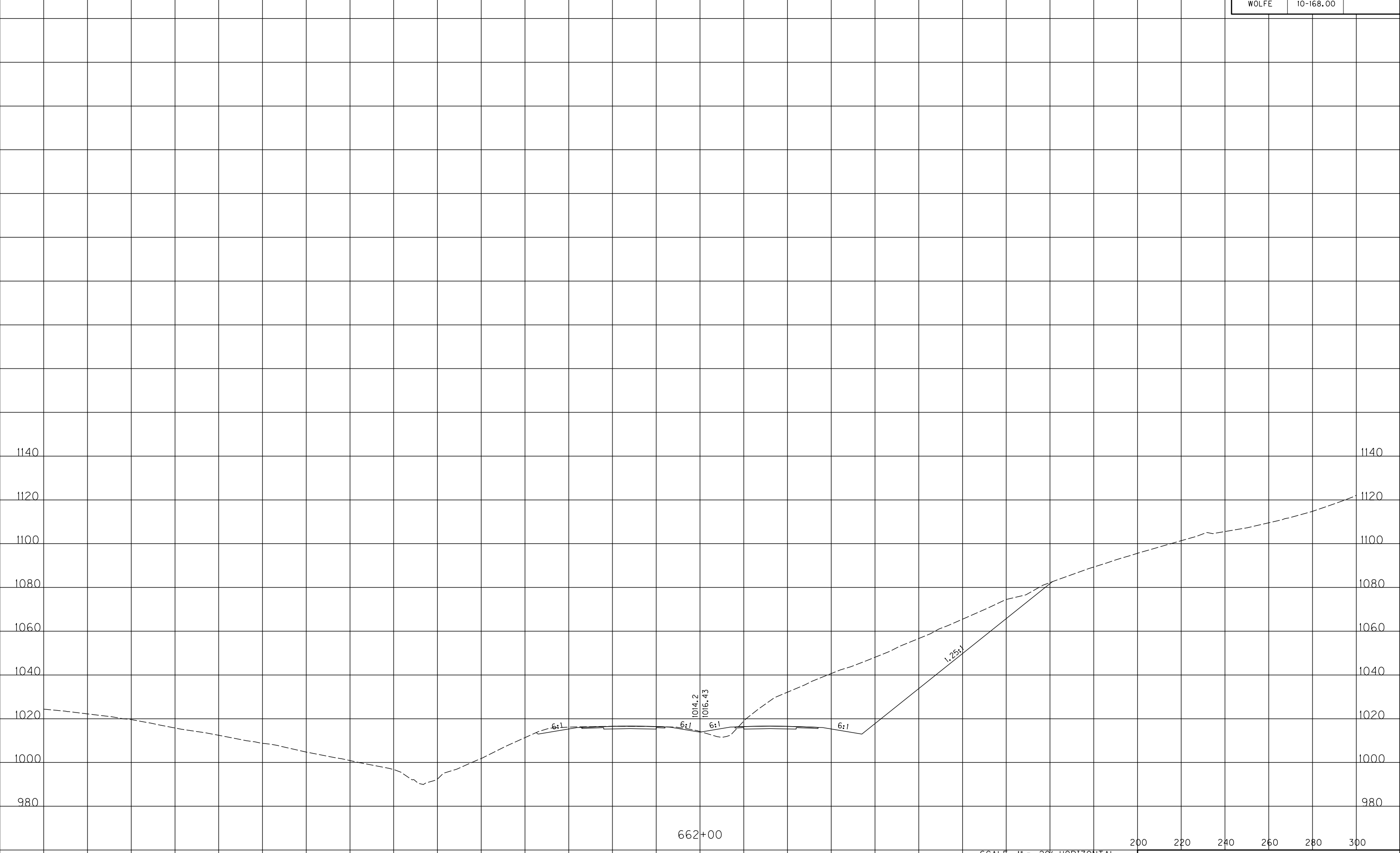
200 220 240 260 280 300

MOUNTAIN PARKWAY ALT. 2
STA. 660+00 TO STA. 660+00

660+00

COUNTY OF	ITEM NO.	SHEET NO.
WOLFE	10-168.00	

MicroStation v8.11.9.578
 E-SHEET NAME:
 USER: awestcot
 DATE PLOTTED: November 14, 2014
 FILE NAME: C:\PWORKING\PITT\DI42456\XSEC ALT 2 ICA.DGN



SCALE: 1" = 20' HORIZONTAL
 1" = 20' VERTICAL

200 220 240 260 280 300
 MOUNTAIN PARKWAY ALT. 2
 STA. 662+00 TO STA. 662+00

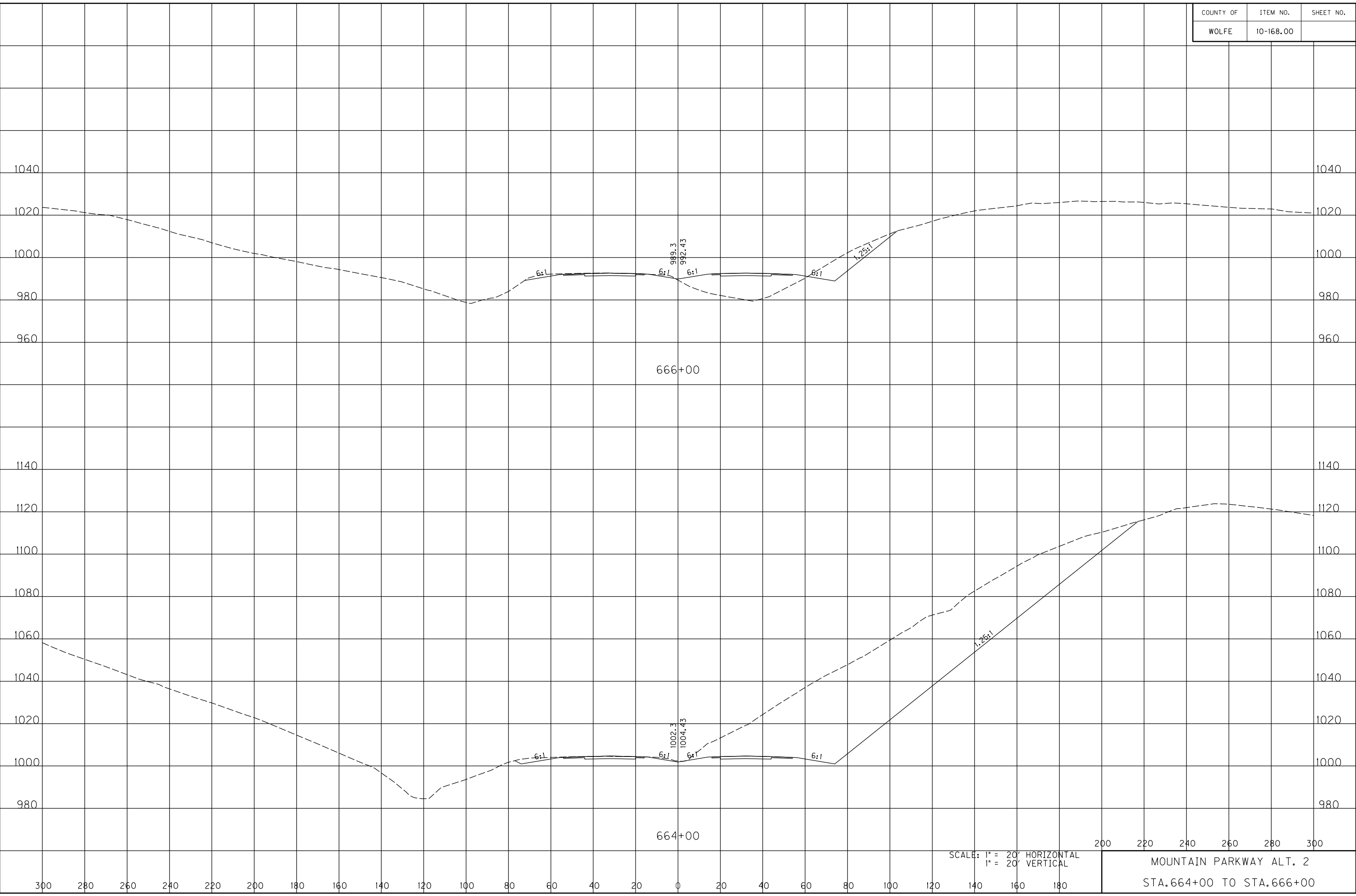
COUNTY OF	ITEM NO.	SHEET NO.
WOLFE	10-168.00	

FILE NAME: C:\PWORKING\PITT\DI42456\XSEC ALT 2 ICA.DGN

USER: awestcot
DATE PLOTTED: November 14, 2014

E-SHEET NAME:

MicroStation v8.11.9.578



SCALE: 1" = 20' HORIZONTAL
1" = 20' VERTICAL

200 220 240 260 280 300
MOUNTAIN PARKWAY ALT. 2
STA. 664+00 TO STA. 666+00

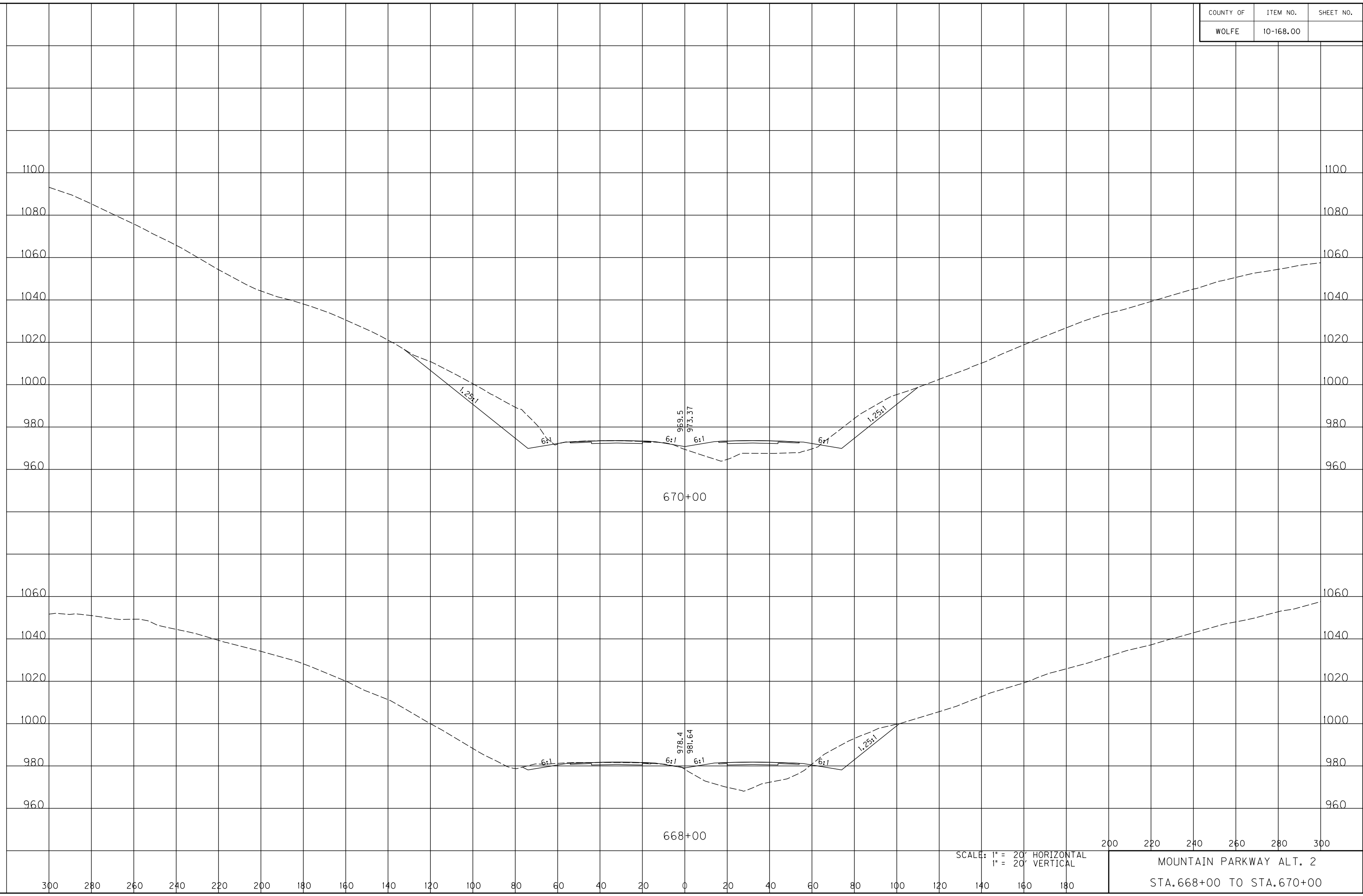
COUNTY OF	ITEM NO.	SHEET NO.
WOLFE	10-168.00	

FILE NAME: C:\PWORKING\PITT\DI142456\XSEC ALT 2 ICA.DGN

USER: awestcot
DATE PLOTTED: November 14, 2014

E-SHEET NAME:

MicroStation v8.11.9.578



SCALE: 1" = 20' HORIZONTAL
1" = 20' VERTICAL

200 220 240 260 280 300
MOUNTAIN PARKWAY ALT. 2
STA. 668+00 TO STA. 670+00

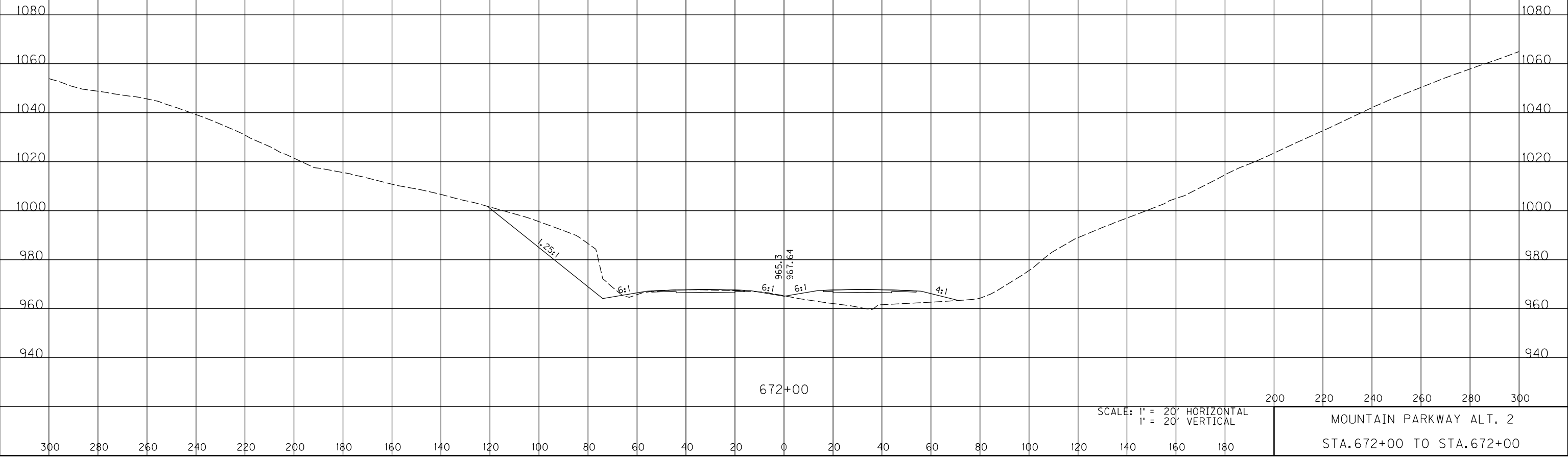
COUNTY OF	ITEM NO.	SHEET NO.
WOLFE	10-168.00	

FILE NAME: C:\PWORKING\PITT\DI42456\XSEC ALT 2 ICA.DGN

USER: owestcot
DATE PLOTTED: November 14, 2014

E-SHEET NAME:

MicroStation v8.11.9.578



SCALE: 1" = 20' HORIZONTAL
1" = 20' VERTICAL

200 220 240 260 280 300

MOUNTAIN PARKWAY ALT. 2
STA. 672+00 TO STA. 672+00

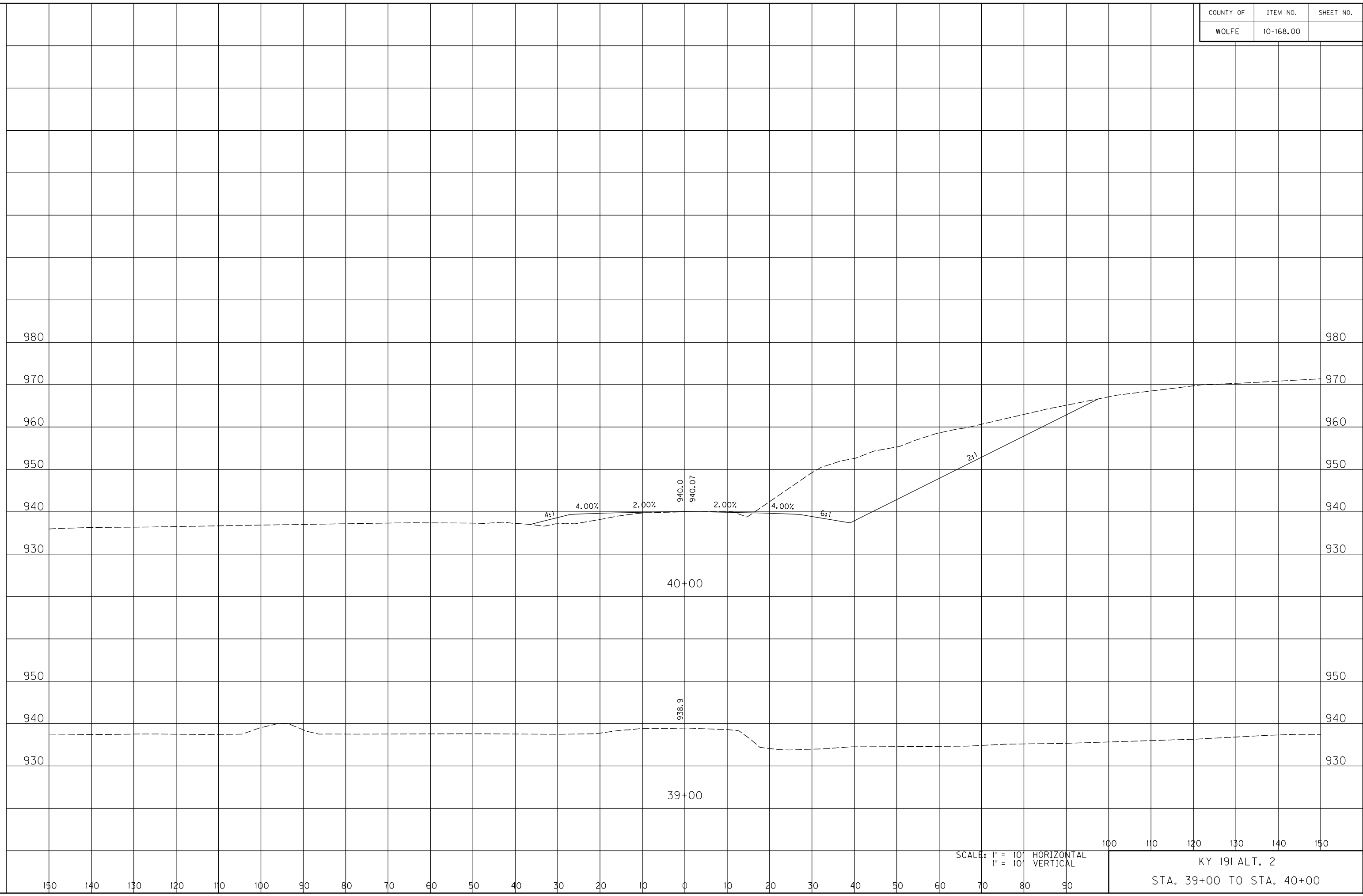
COUNTY OF	ITEM NO.	SHEET NO.
WOLFE	10-168.00	

FILE NAME: C:\PWORKING\PITT\DI142456\XSEC ALT 2 SIDE RD HDR.DGN

USER: owestcot
DATE PLOTTED: November 14, 2014

E-SHEET NAME:

MicroStation v8.11.9.578



SCALE: 1" = 10' HORIZONTAL
1" = 10' VERTICAL

100 110 120 130 140 150

KY 191 ALT. 2
STA. 39+00 TO STA. 40+00

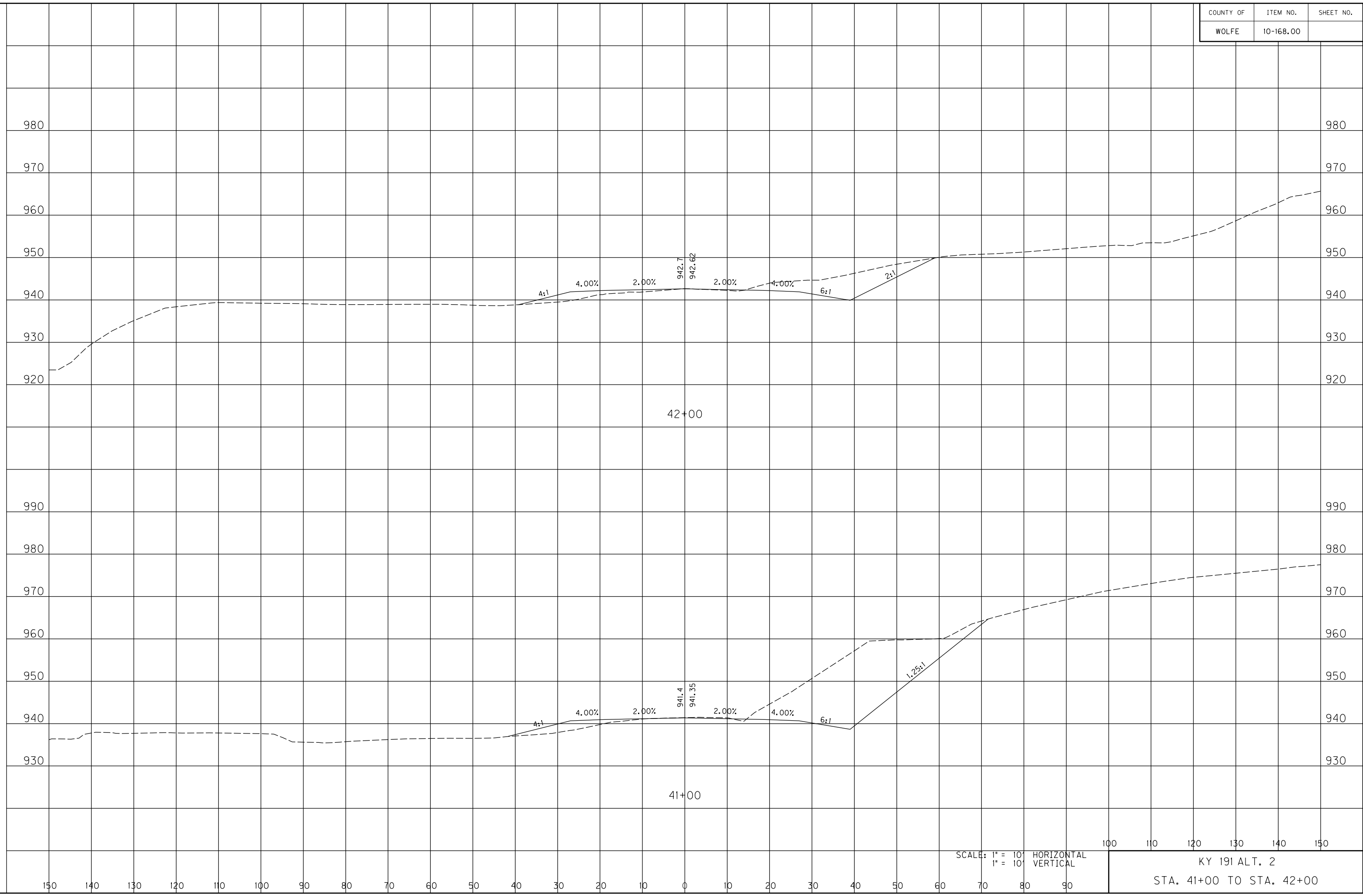
COUNTY OF	ITEM NO.	SHEET NO.
WOLFE	10-168.00	

FILE NAME: C:\PWORKING\PITT\DI42456\XSEC ALT 2 SIDE RD HDR.DGN

USER: owestcot
DATE PLOTTED: November 14, 2014

E-SHEET NAME:

MicroStation v8.11.9.578



SCALE: 1" = 10' HORIZONTAL
1" = 10' VERTICAL

100 110 120 130 140 150

KY 191 ALT. 2
STA. 41+00 TO STA. 42+00

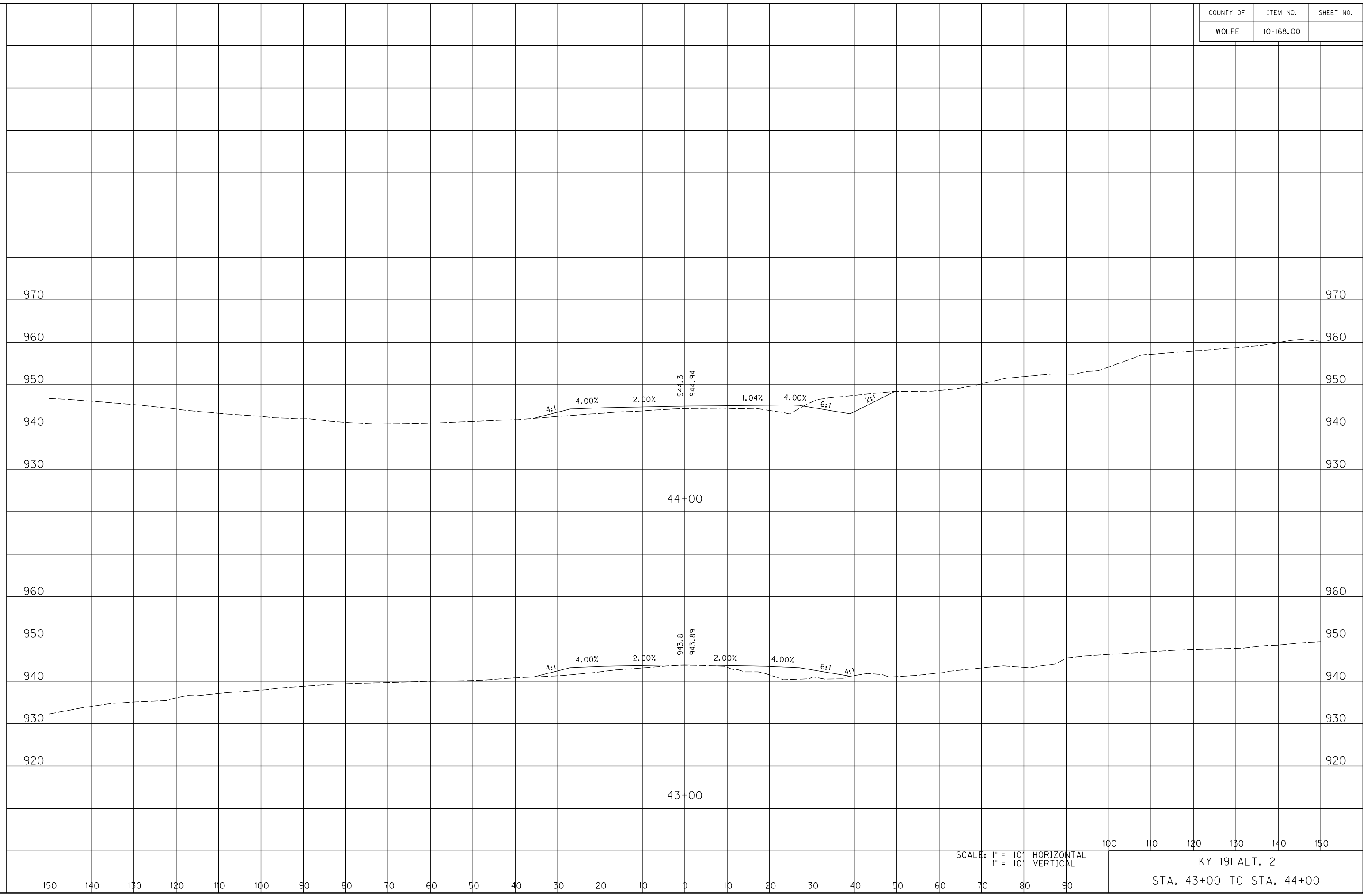
COUNTY OF	ITEM NO.	SHEET NO.
WOLFE	10-168.00	

FILE NAME: C:\PWORKING\PITT\DI142456\XSEC ALT 2 SIDE RD HDR.DGN

USER: owestcot
DATE PLOTTED: November 14, 2014

E-SHEET NAME:

MicroStation v8.11.9.578



SCALE: 1" = 10' HORIZONTAL
1" = 10' VERTICAL

100 110 120 130 140 150

KY 191 ALT. 2
STA. 43+00 TO STA. 44+00

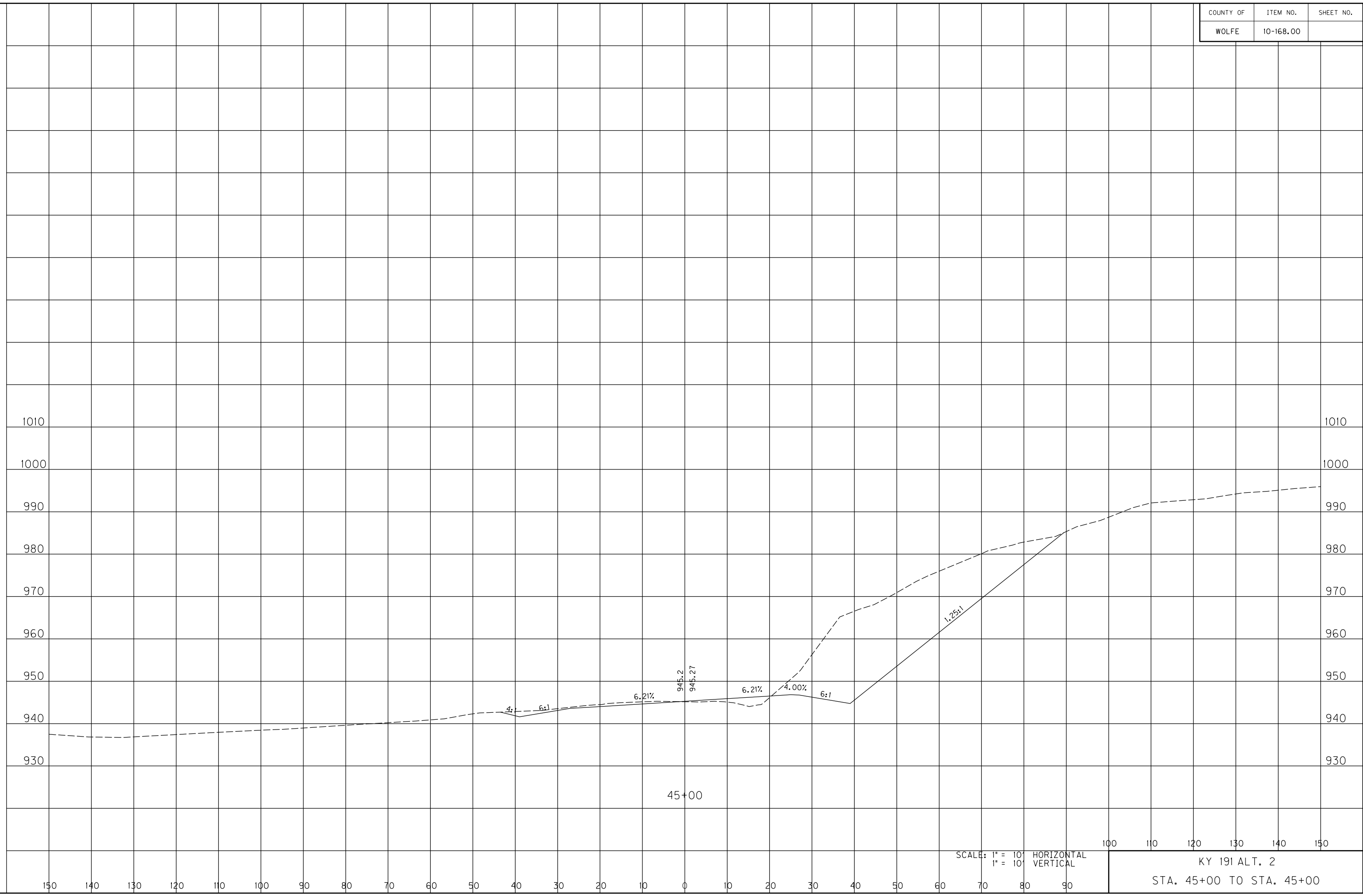
COUNTY OF	ITEM NO.	SHEET NO.
WOLFE	10-168.00	

FILE NAME: C:\PWORKING\PITT\DI142456\XSEC ALT 2 SIDE RD HDR.DGN

USER: owestcot
DATE PLOTTED: November 14, 2014

E-SHEET NAME:

MicroStation v8.11.9.578



SCALE: 1" = 10' HORIZONTAL
1" = 10' VERTICAL

100 110 120 130 140 150

KY 191 ALT. 2
STA. 45+00 TO STA. 45+00

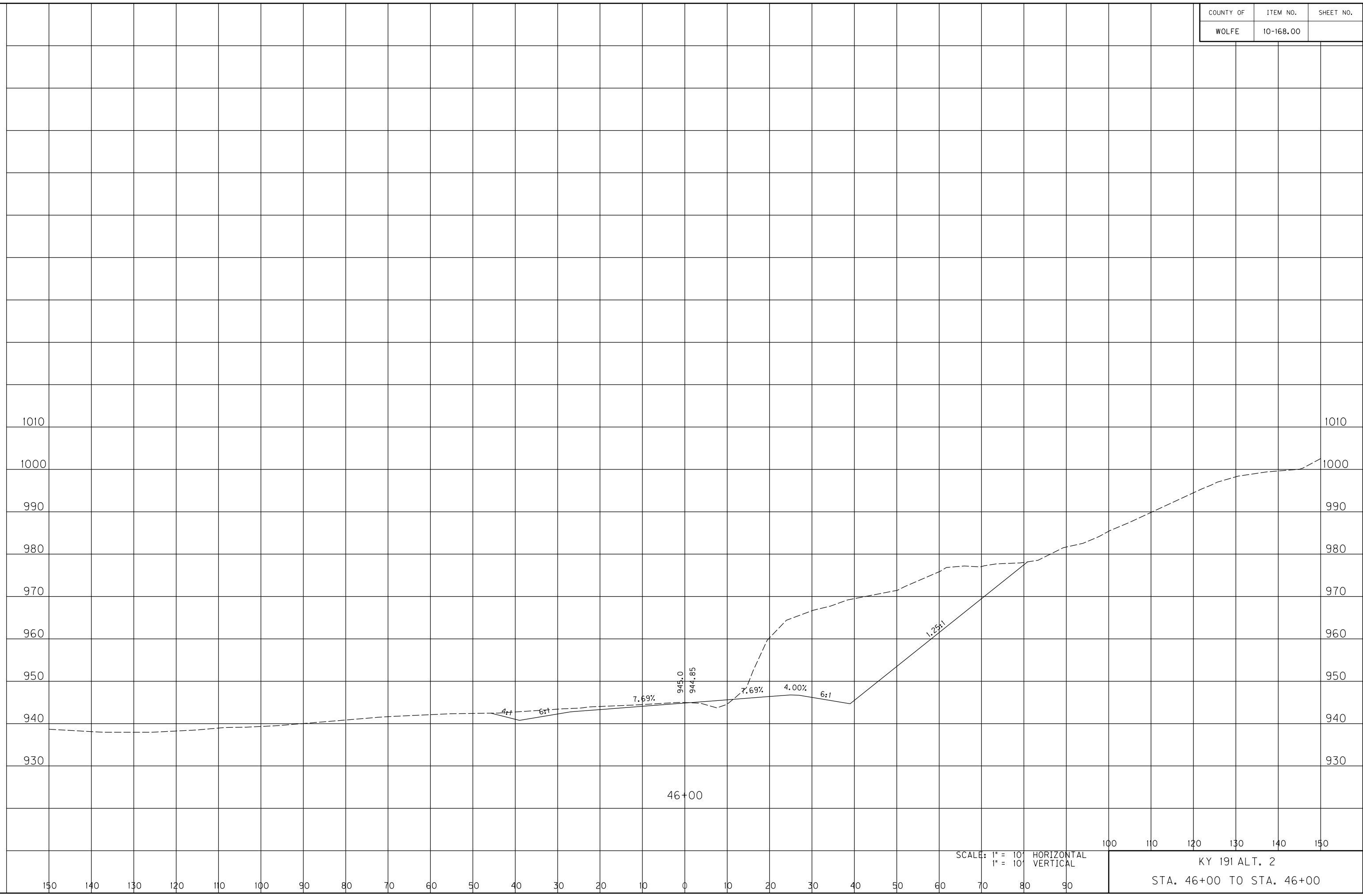
COUNTY OF	ITEM NO.	SHEET NO.
WOLFE	10-168.00	

FILE NAME: C:\PWORKING\PITT\DI142456\XSEC ALT 2 SIDE RD HDR.DGN

USER: owestcot
DATE PLOTTED: November 14, 2014

E-SHEET NAME:

MicroStation v8.11.9.578



SCALE: 1" = 10' HORIZONTAL
1" = 10' VERTICAL

100 110 120 130 140 150

KY 191 ALT. 2
STA. 46+00 TO STA. 46+00

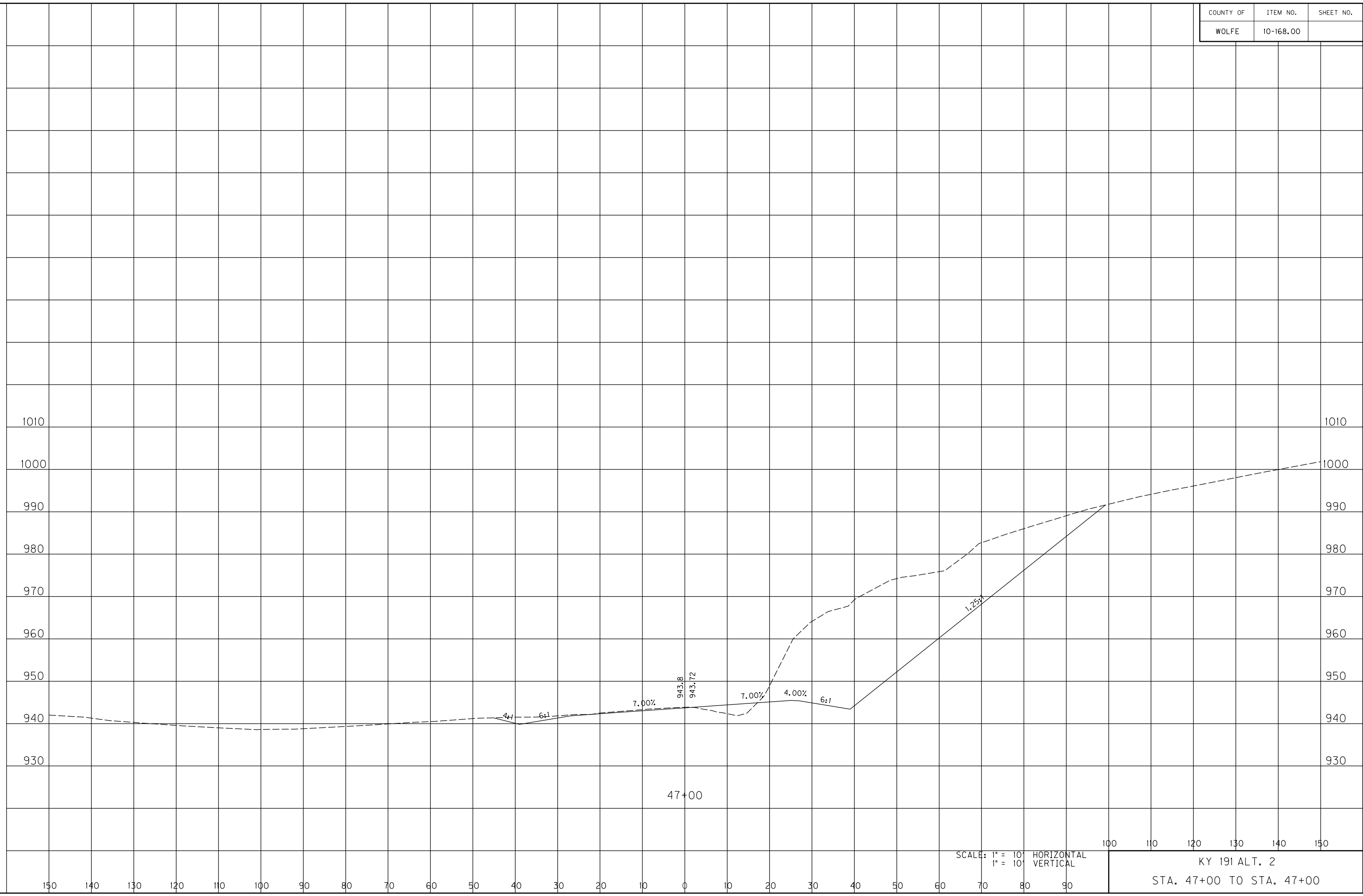
COUNTY OF	ITEM NO.	SHEET NO.
WOLFE	10-168.00	

FILE NAME: C:\PWORKING\PITT\DI42456\XSEC ALT 2 SIDE RD HDR.DGN

USER: owestcot
DATE PLOTTED: November 14, 2014

E-SHEET NAME:

MicroStation v8.11.9.578



SCALE: 1" = 10' HORIZONTAL
1" = 10' VERTICAL

100 110 120 130 140 150
KY 191 ALT. 2
STA. 47+00 TO STA. 47+00

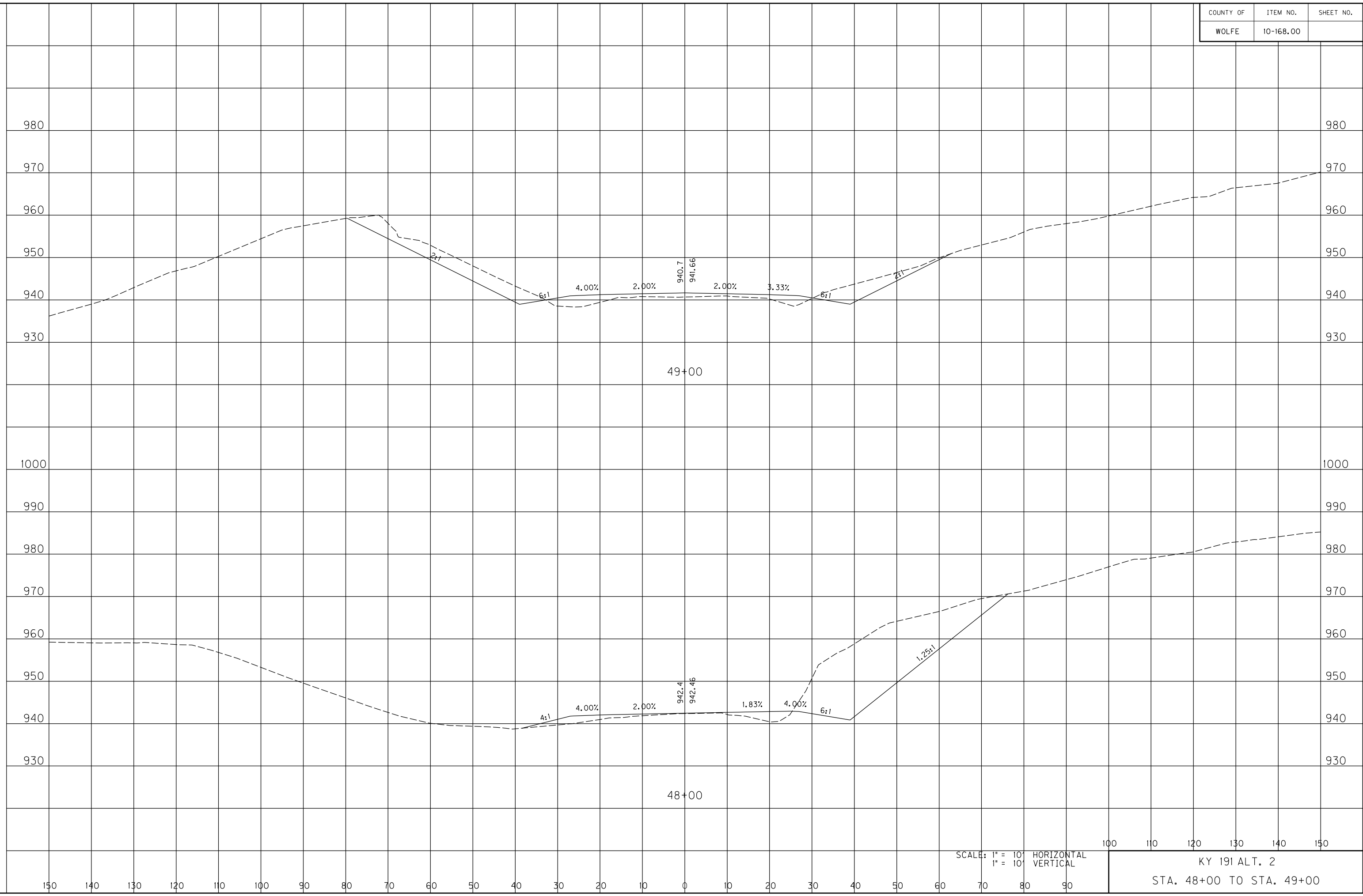
COUNTY OF	ITEM NO.	SHEET NO.
WOLFE	10-168.00	

FILE NAME: C:\PWORKING\PITT\DI42456\XSEC ALT 2 SIDE RD HDR.DGN

USER: awestcot
DATE PLOTTED: November 14, 2014

E-SHEET NAME:

MicroStation v8.11.9.578



SCALE: 1" = 10' HORIZONTAL
1" = 10' VERTICAL

100 110 120 130 140 150

KY 191 ALT. 2
STA. 48+00 TO STA. 49+00

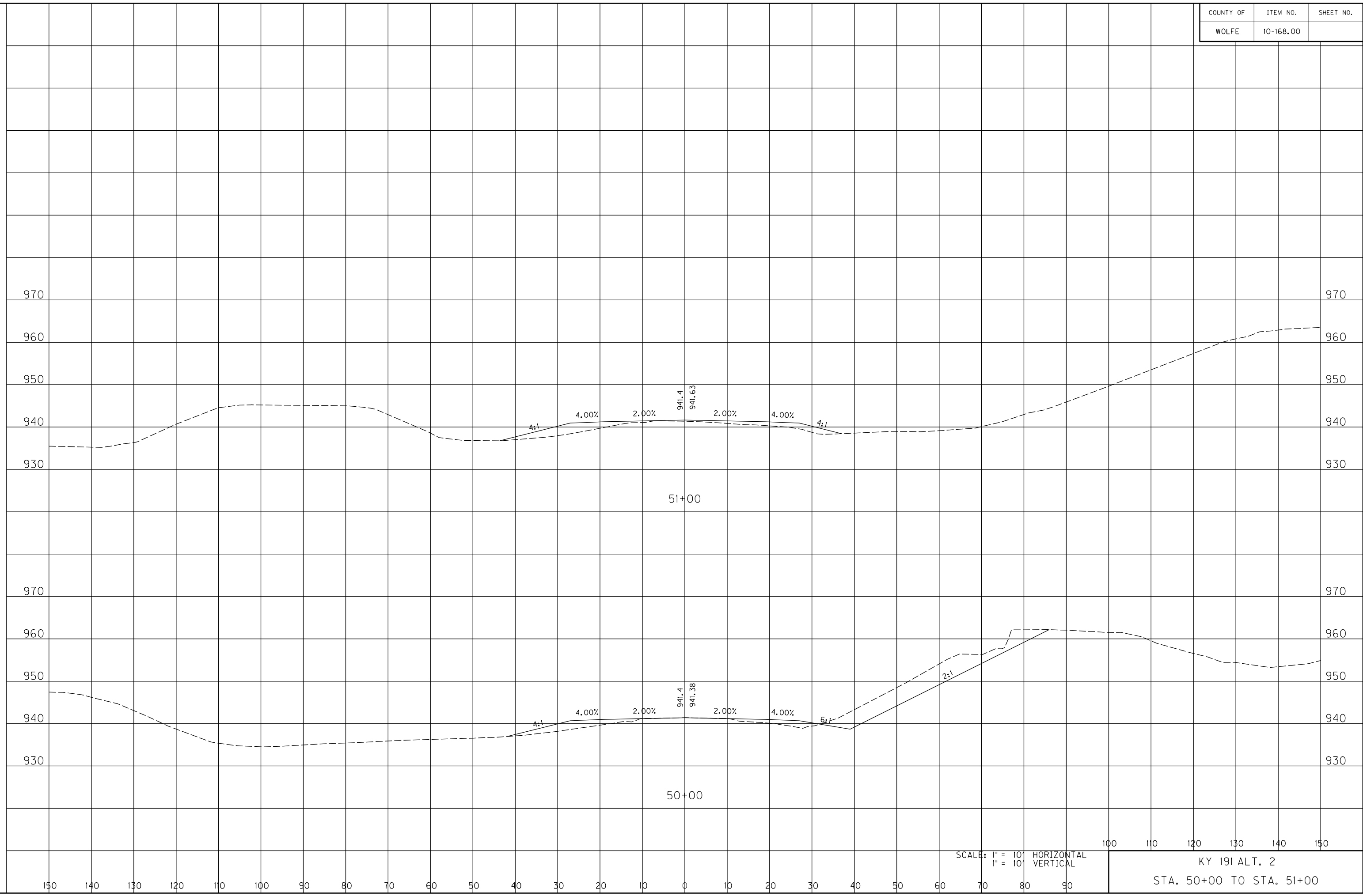
COUNTY OF	ITEM NO.	SHEET NO.
WOLFE	10-168.00	

FILE NAME: C:\PWORKING\PITT\DI42456\XSEC ALT 2 SIDE RD HDR.DGN

USER: awestcot
DATE PLOTTED: November 14, 2014

E-SHEET NAME:

MicroStation v8.11.9.578



SCALE: 1" = 10' HORIZONTAL
1" = 10' VERTICAL

100 110 120 130 140 150
KY 191 ALT. 2
STA. 50+00 TO STA. 51+00

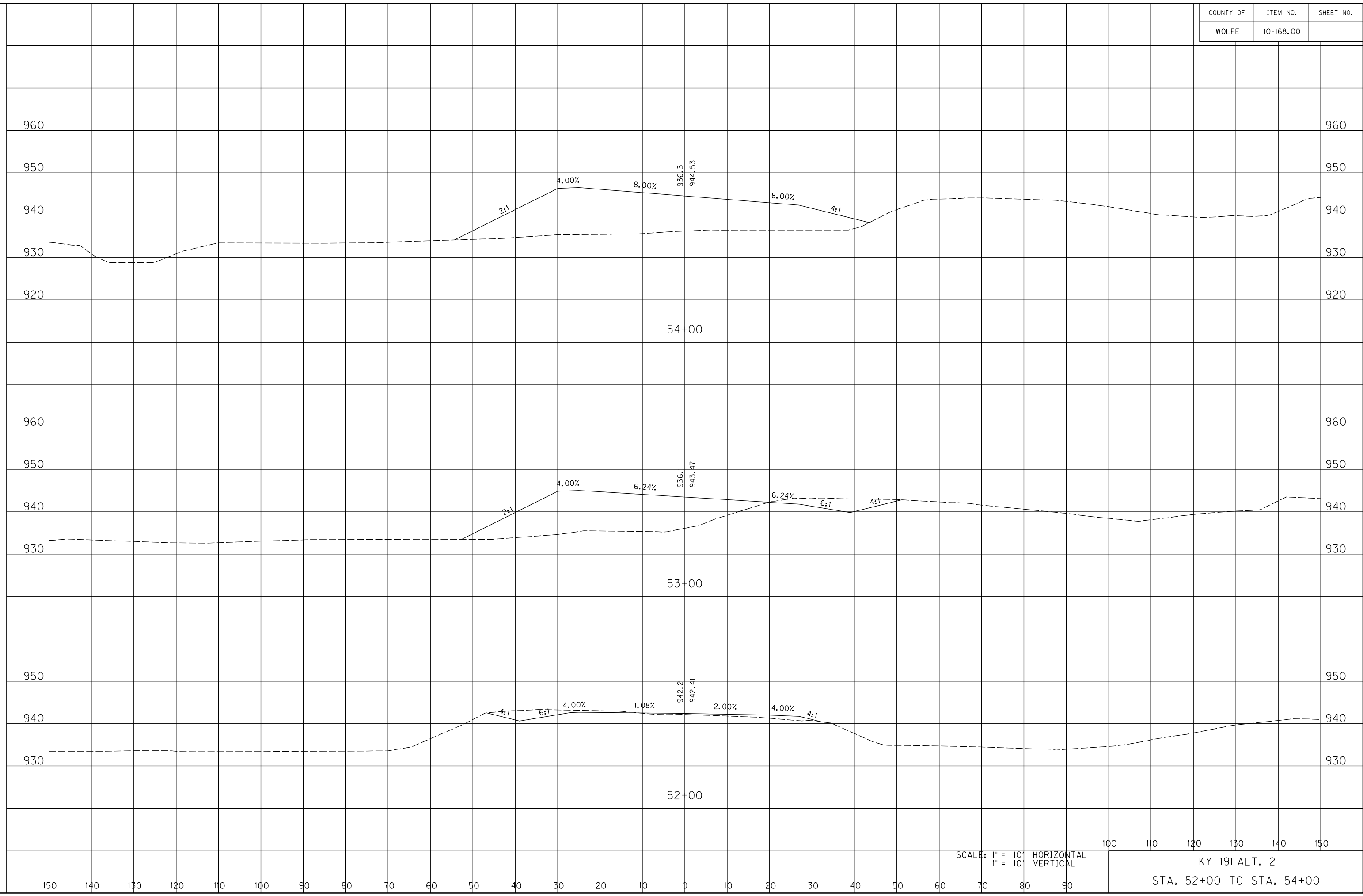
COUNTY OF	ITEM NO.	SHEET NO.
WOLFE	10-168.00	

FILE NAME: C:\PWORKING\PITT\DI42456\XSEC ALT 2 SIDE RD HDR.DGN

USER: awestcot
DATE PLOTTED: November 14, 2014

E-SHEET NAME:

MicroStation v8.11.9.578



SCALE: 1" = 10' HORIZONTAL
1" = 10' VERTICAL

100 110 120 130 140 150

KY 191 ALT. 2
STA. 52+00 TO STA. 54+00

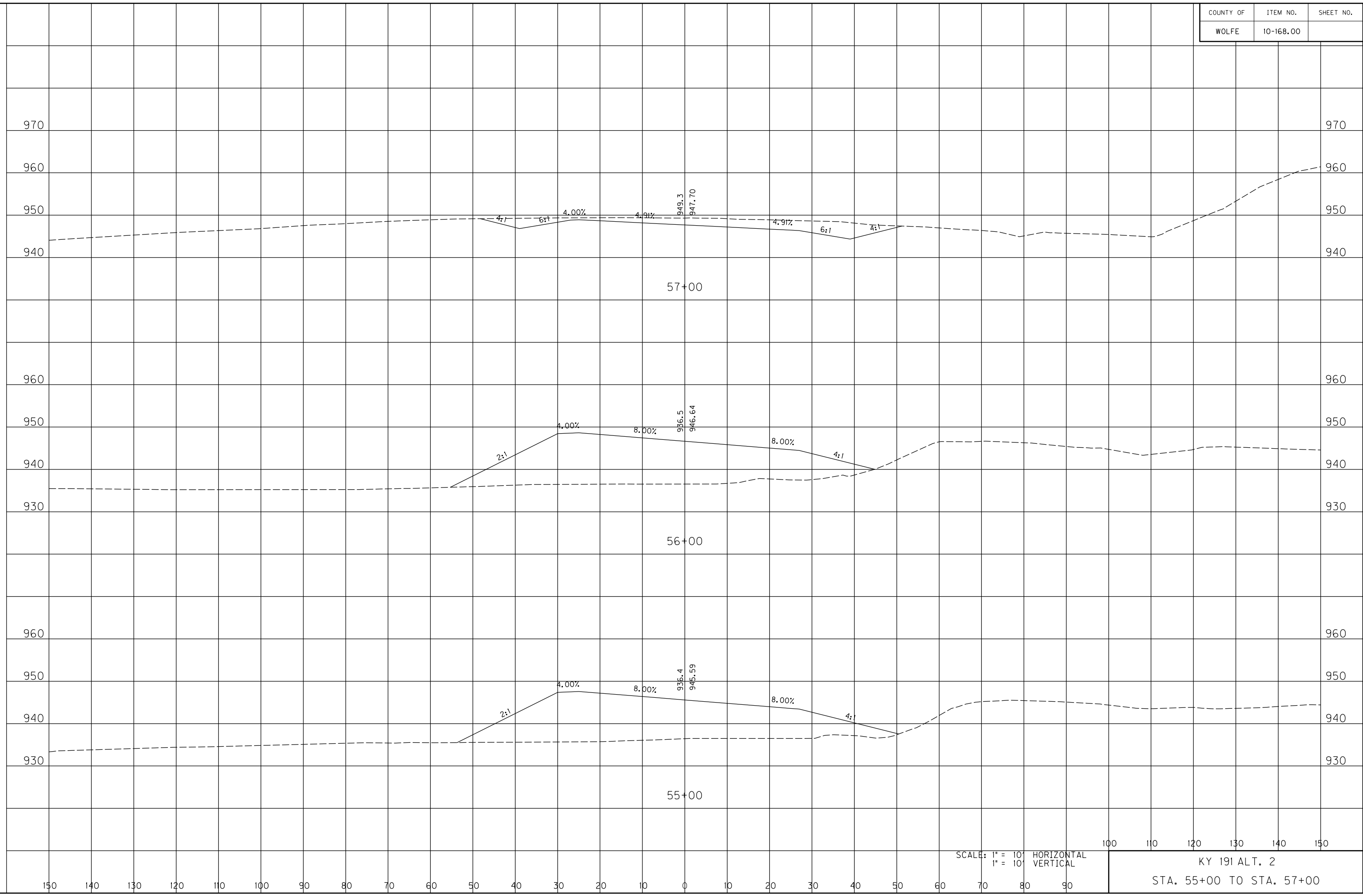
COUNTY OF	ITEM NO.	SHEET NO.
WOLFE	10-168.00	

FILE NAME: C:\PWORKING\PI\TT\DI142456\XSEC ALT 2 SIDE RD HDR.DGN

USER: awestcot
DATE PLOTTED: November 14, 2014

E-SHEET NAME:

MicroStation v8.11.9.578



SCALE: 1" = 10' HORIZONTAL
1" = 10' VERTICAL

100 110 120 130 140 150

KY 191 ALT. 2
STA. 55+00 TO STA. 57+00

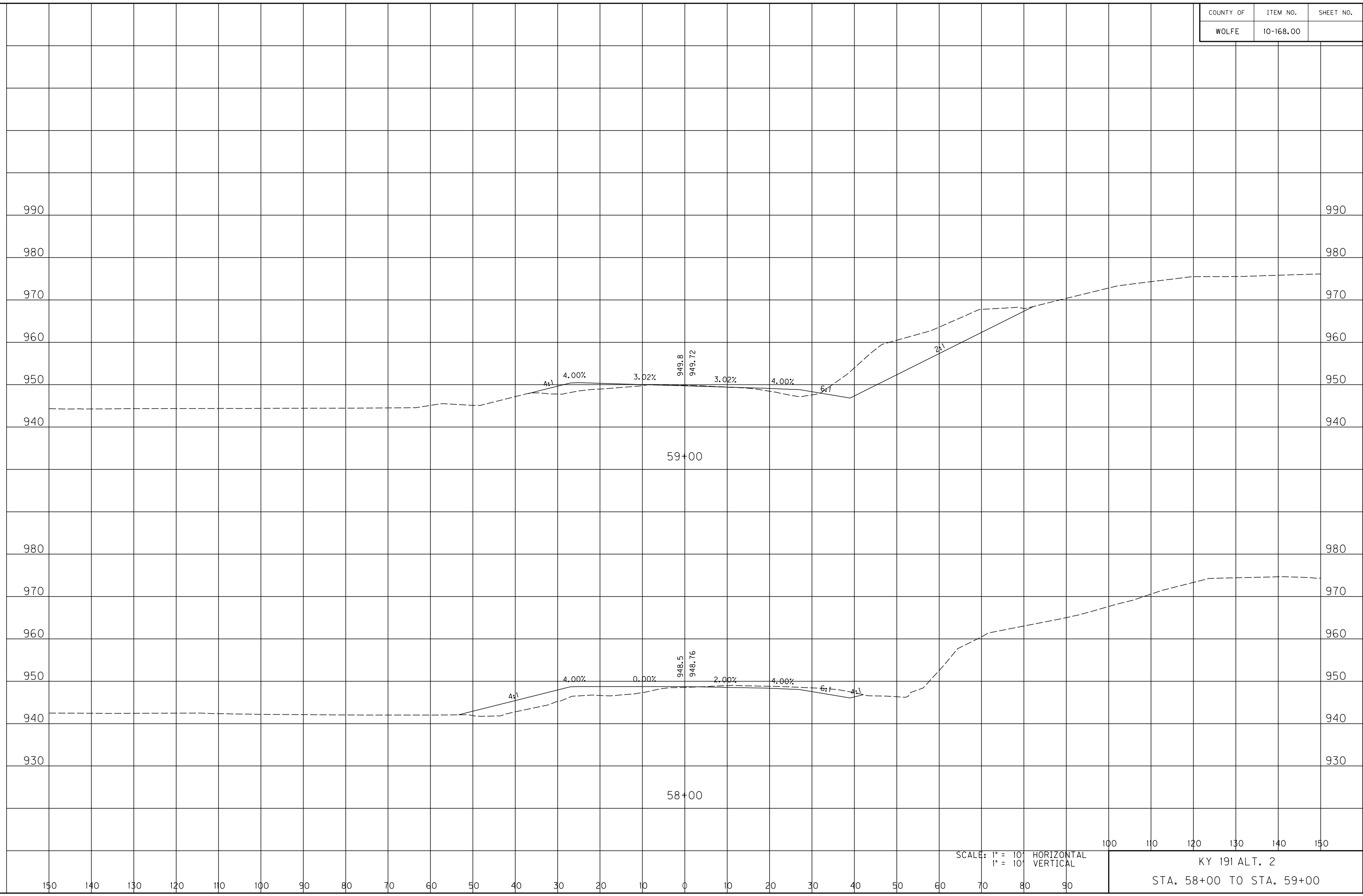
COUNTY OF	ITEM NO.	SHEET NO.
WOLFE	10-168.00	

FILE NAME: C:\PWORKING\PITT\DI142456\XSEC ALT 2 SIDE RD HDR.DGN

USER: awestcot
DATE PLOTTED: November 14, 2014

E-SHEET NAME:

MicroStation v8.11.9.578



SCALE: 1" = 10' HORIZONTAL
1" = 10' VERTICAL

100 110 120 130 140 150

KY 191 ALT. 2
STA. 58+00 TO STA. 59+00

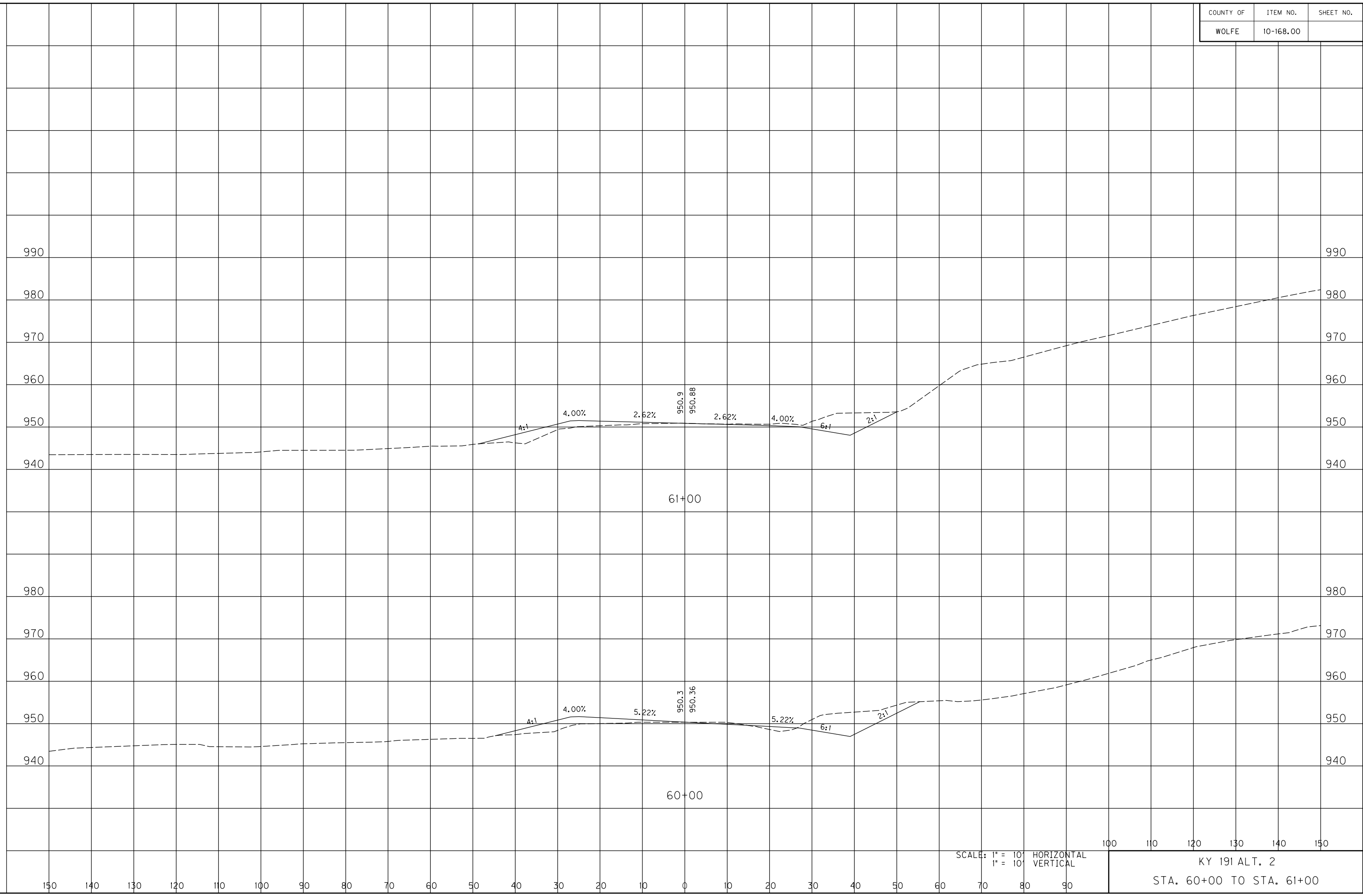
COUNTY OF	ITEM NO.	SHEET NO.
WOLFE	10-168.00	

FILE NAME: C:\PWORKING\PITT\DI142456\XSEC ALT 2 SIDE RD HDR.DGN

USER: owestcot
DATE PLOTTED: November 14, 2014

E-SHEET NAME:

MicroStation v8.11.9.578



SCALE: 1" = 10' HORIZONTAL
1" = 10' VERTICAL

100 110 120 130 140 150

KY 191 ALT. 2
STA. 60+00 TO STA. 61+00

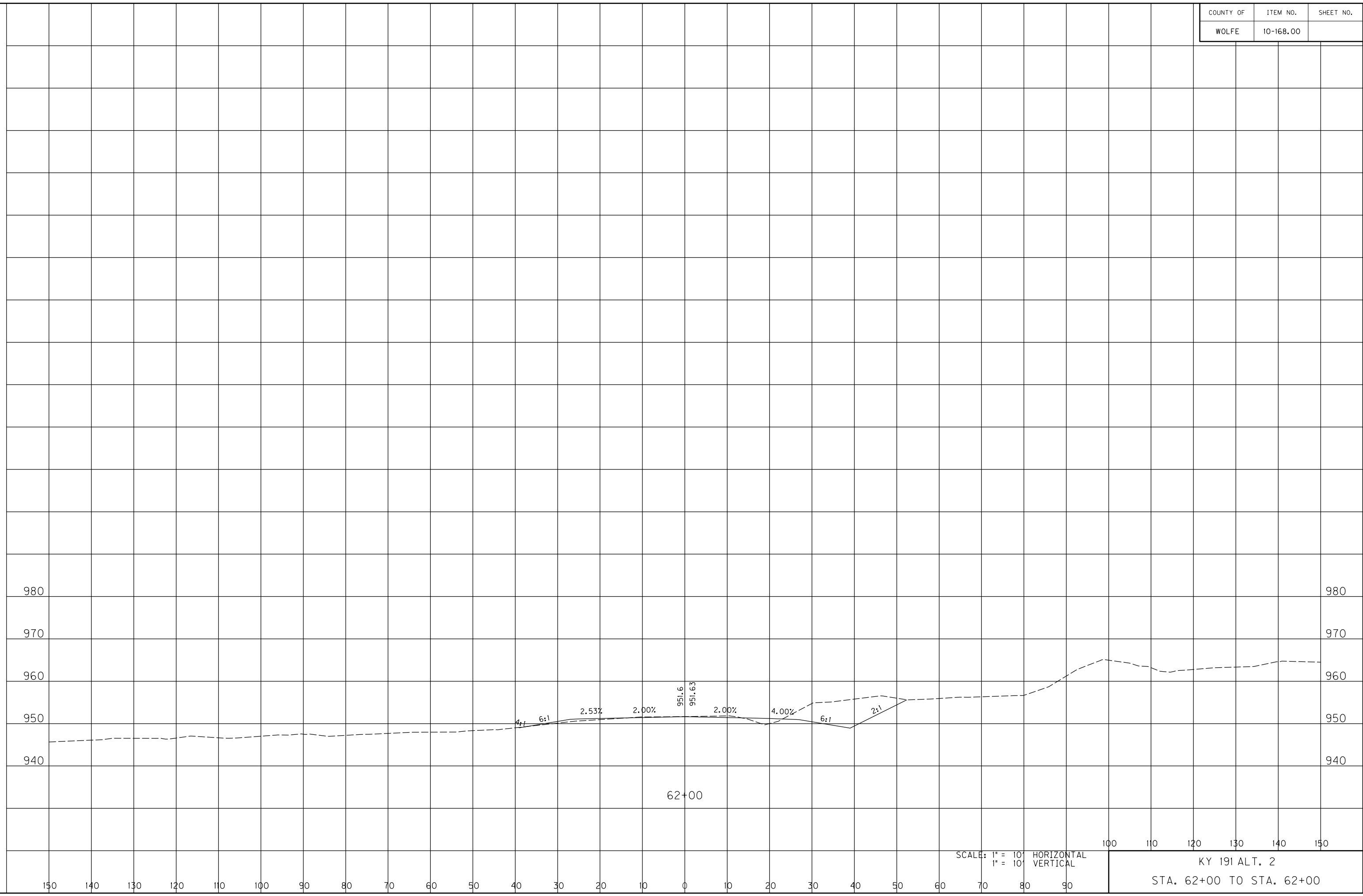
COUNTY OF	ITEM NO.	SHEET NO.
WOLFE	10-168.00	

FILE NAME: C:\PWORKING\PITT\DI42456\XSEC ALT 2 SIDE RD HDR.DGN

USER: owestcot
DATE PLOTTED: November 14, 2014

E-SHEET NAME:

MicroStation v8.11.9.578



SCALE: 1" = 10' HORIZONTAL
1" = 10' VERTICAL

100 110 120 130 140 150

KY 191 ALT. 2
STA. 62+00 TO STA. 62+00

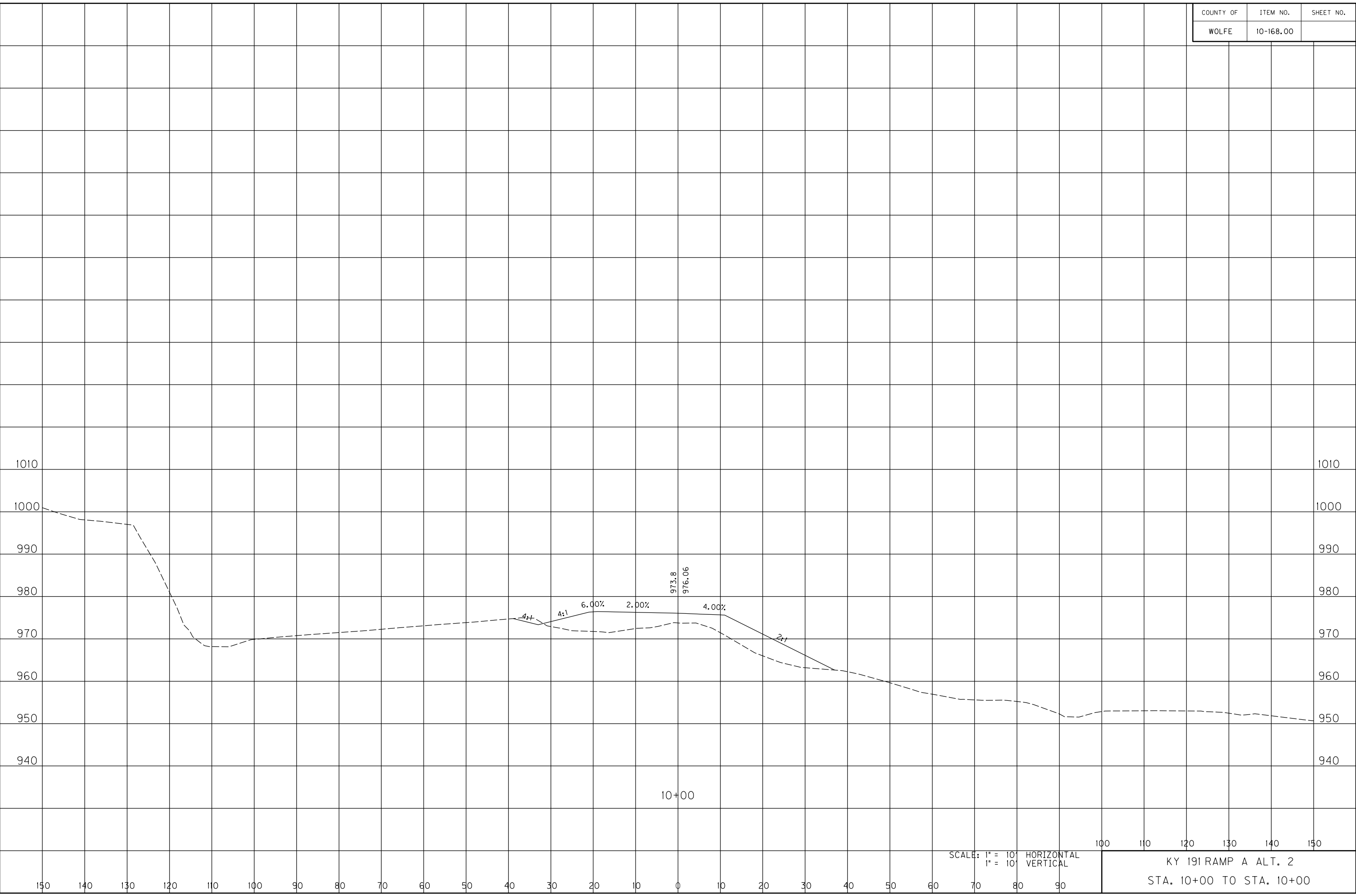
COUNTY OF	ITEM NO.	SHEET NO.
WOLFE	10-168.00	

FILE NAME: C:\PWORKING\PITT\DI142456\XSEC ALT 2 SIDE RD HDR.DGN

USER: awestcot
DATE PLOTTED: November 14, 2014

E-SHEET NAME:

MicroStation v8.11.9.578



SCALE: 1" = 10' HORIZONTAL
1" = 10' VERTICAL

100 110 120 130 140 150

KY 191 RAMP A ALT. 2
STA. 10+00 TO STA. 10+00

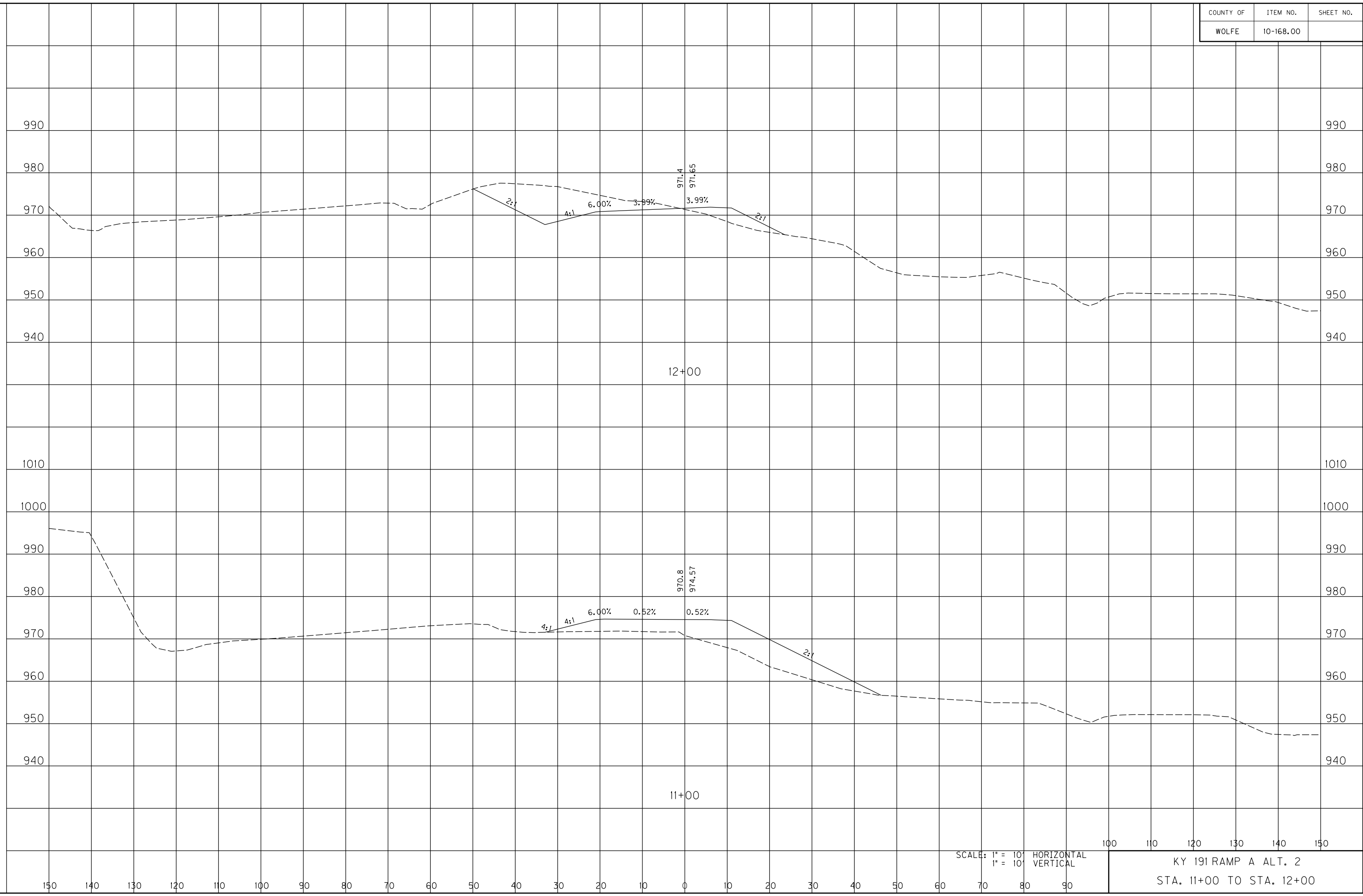
COUNTY OF	ITEM NO.	SHEET NO.
WOLFE	10-168.00	

FILE NAME: C:\PWORKING\PITT\DI42456\XSEC ALT 2 SIDE RD HDR.DGN

USER: owestcot
DATE PLOTTED: November 14, 2014

E-SHEET NAME:

MicroStation v8.11.9.578



12+00

11+00

SCALE: 1" = 10' HORIZONTAL
1" = 10' VERTICAL

100 110 120 130 140 150

KY 191 RAMP A ALT. 2
STA. 11+00 TO STA. 12+00

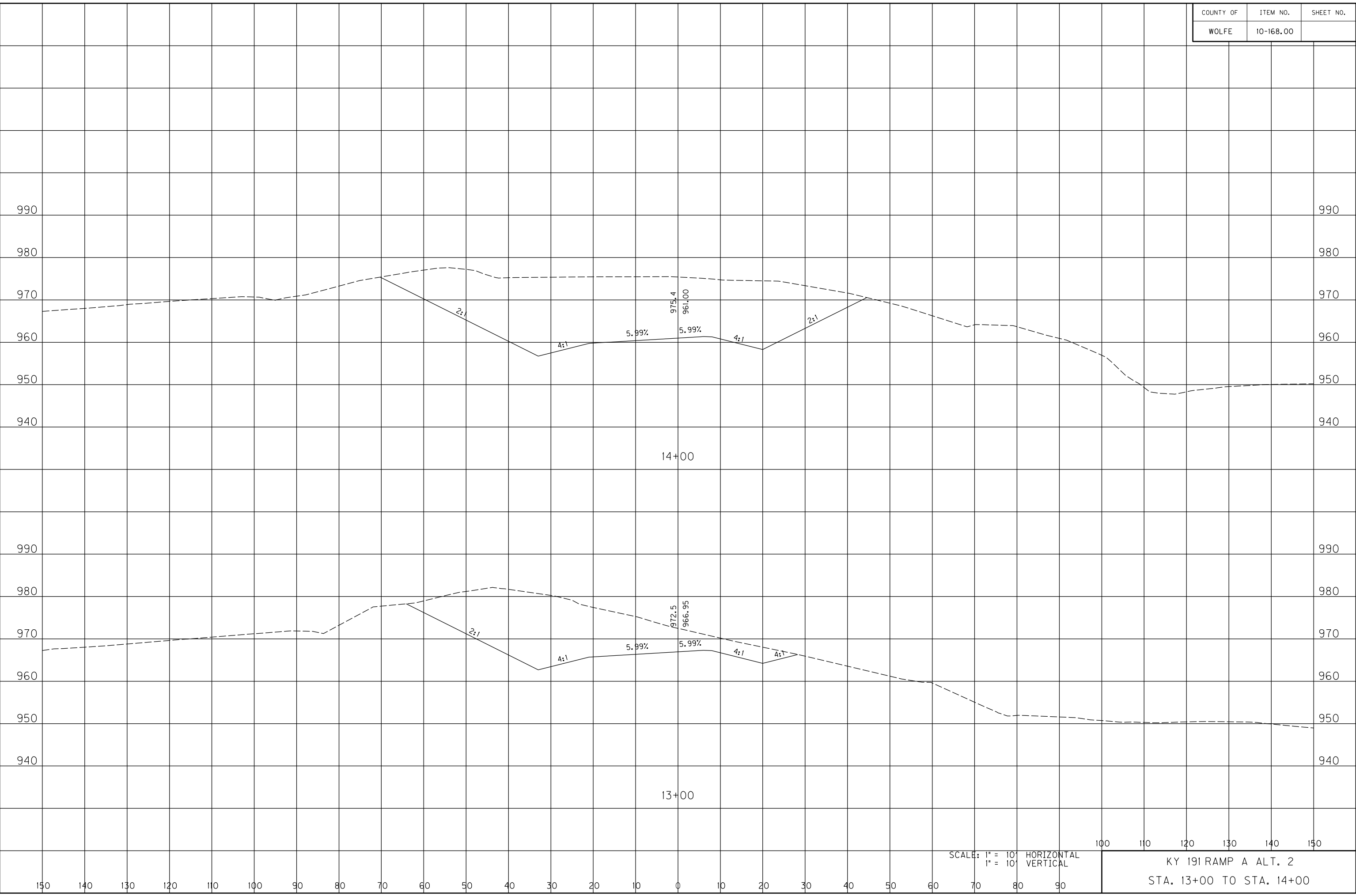
COUNTY OF	ITEM NO.	SHEET NO.
WOLFE	10-168.00	

FILE NAME: C:\PWORKING\PITT\DI42456\XSEC ALT 2 SIDE RD HDR.DGN

USER: owestcot
DATE PLOTTED: November 14, 2014

E-SHEET NAME:

MicroStation v8.11.9.578



SCALE: 1" = 10' HORIZONTAL
1" = 10' VERTICAL

100 110 120 130 140 150

KY 191 RAMP A ALT. 2
STA. 13+00 TO STA. 14+00

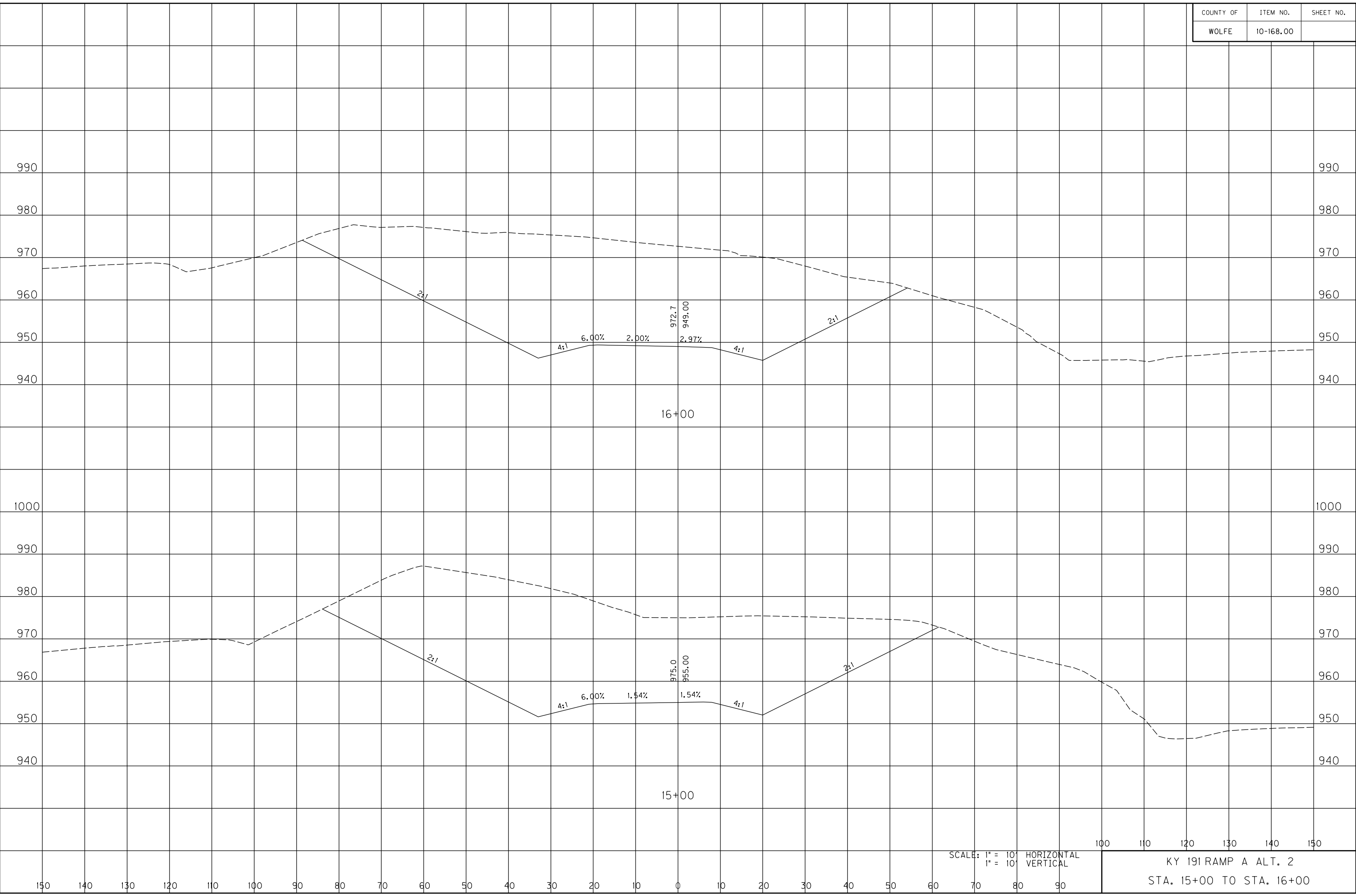
COUNTY OF	ITEM NO.	SHEET NO.
WOLFE	10-168.00	

FILE NAME: C:\PWORKING\PITT\DI42456\XSEC ALT 2 SIDE RD HDR.DGN

USER: owestcot
DATE PLOTTED: November 14, 2014

E-SHEET NAME:

MicroStation v8.11.9.578



SCALE: 1" = 10' HORIZONTAL
1" = 10' VERTICAL

100 110 120 130 140 150
KY 191 RAMP A ALT. 2
STA. 15+00 TO STA. 16+00

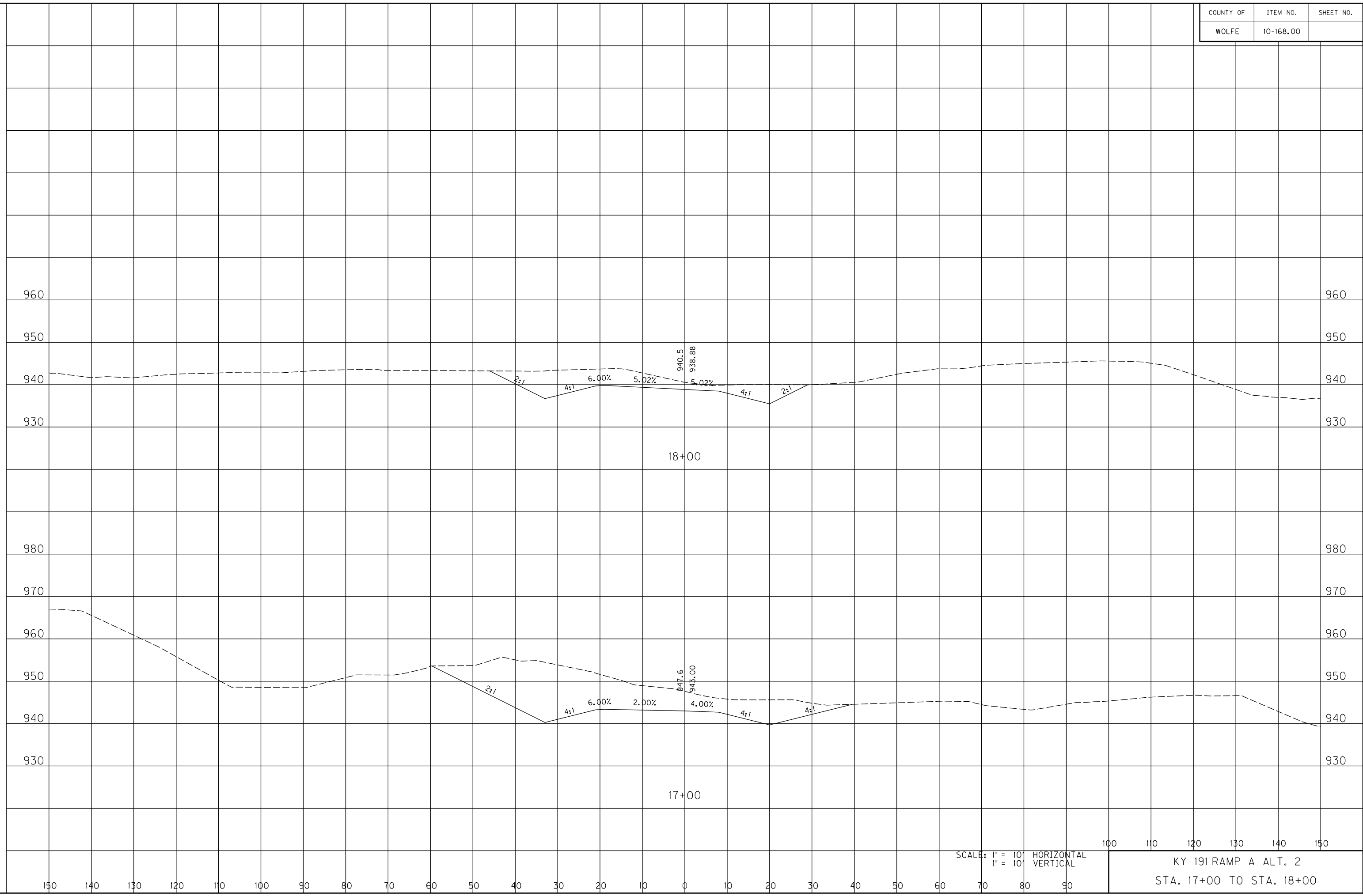
COUNTY OF	ITEM NO.	SHEET NO.
WOLFE	10-168.00	

FILE NAME: C:\PWORKING\PITT\DI142456\XSEC ALT 2 SIDE RD HDR.DGN

USER: awestcot
DATE PLOTTED: November 14, 2014

E-SHEET NAME:

MicroStation v8.11.9.578



SCALE: 1" = 10' HORIZONTAL
1" = 10' VERTICAL

100 110 120 130 140 150
KY 191 RAMP A ALT. 2
STA. 17+00 TO STA. 18+00

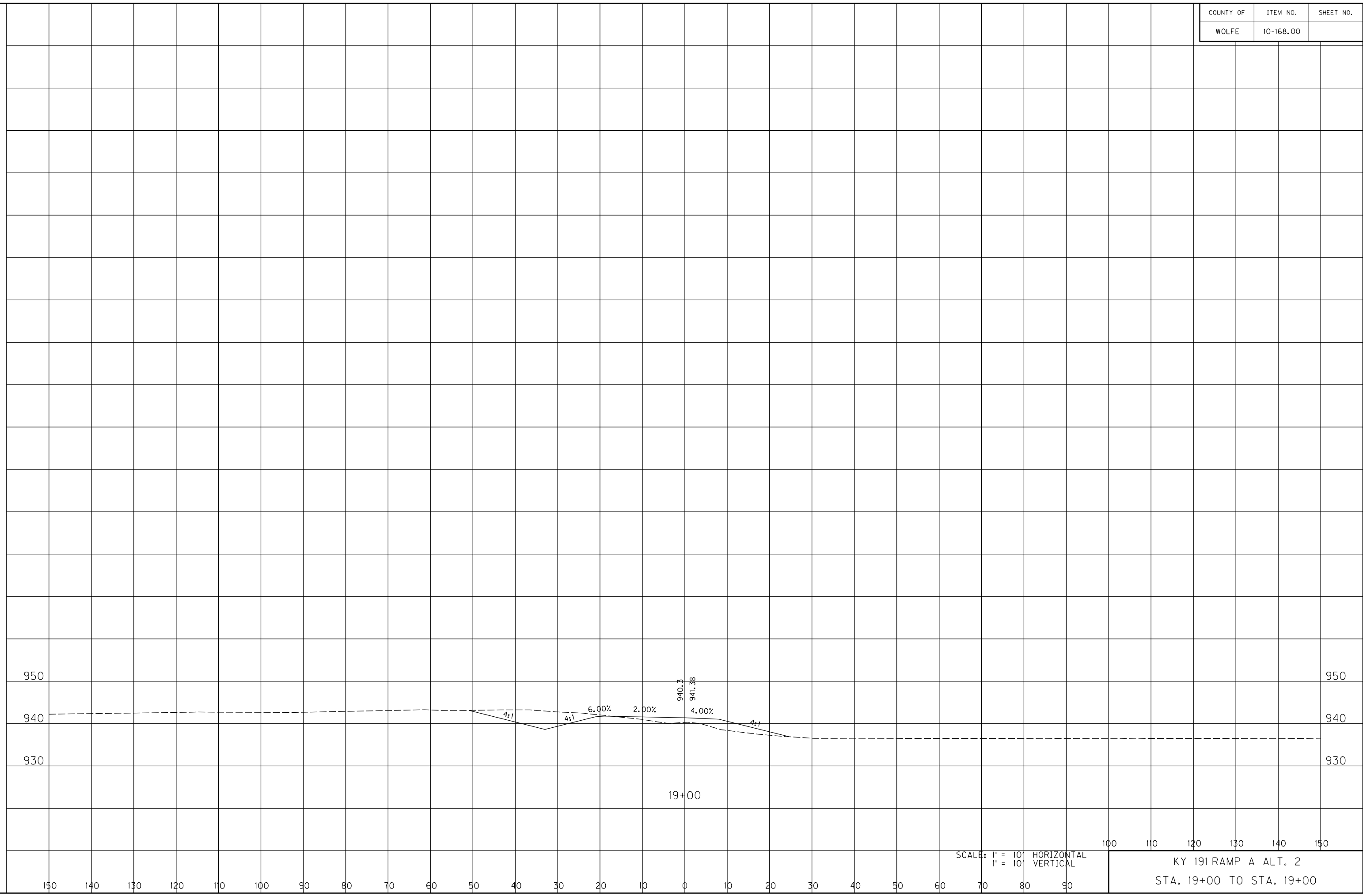
COUNTY OF	ITEM NO.	SHEET NO.
WOLFE	10-168.00	

FILE NAME: C:\PWORKING\PITT\DI42456\XSEC ALT 2 SIDE RD HDR.DGN

USER: owestcot
DATE PLOTTED: November 14, 2014

E-SHEET NAME:

MicroStation v8.11.9.578



150 140 130 120 110 100 90 80 70 60 50 40 30 20 10 0 10 20 30 40 50 60 70 80 90

SCALE: 1" = 10' HORIZONTAL
1" = 10' VERTICAL

100 110 120 130 140 150

KY 191 RAMP A ALT. 2
STA. 19+00 TO STA. 19+00

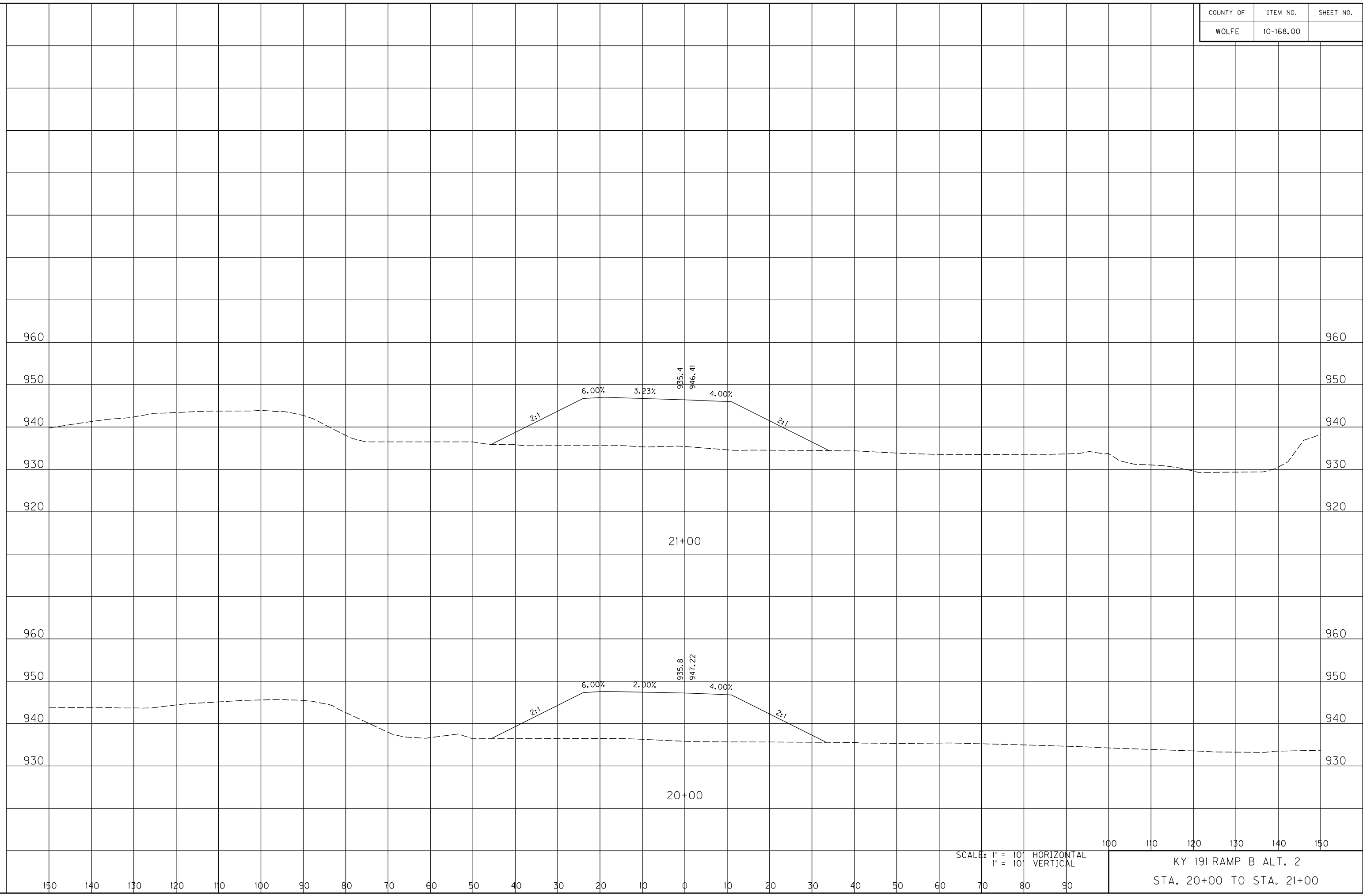
COUNTY OF	ITEM NO.	SHEET NO.
WOLFE	10-168.00	

FILE NAME: C:\PWORKING\PITT\DI142456\XSEC ALT 2 SIDE RD HDR.DGN

USER: awestcot
DATE PLOTTED: November 14, 2014

E-SHEET NAME:

MicroStation v8.11.9.578



SCALE: 1" = 10' HORIZONTAL
1" = 10' VERTICAL

100 110 120 130 140 150

KY 191 RAMP B ALT. 2
STA. 20+00 TO STA. 21+00

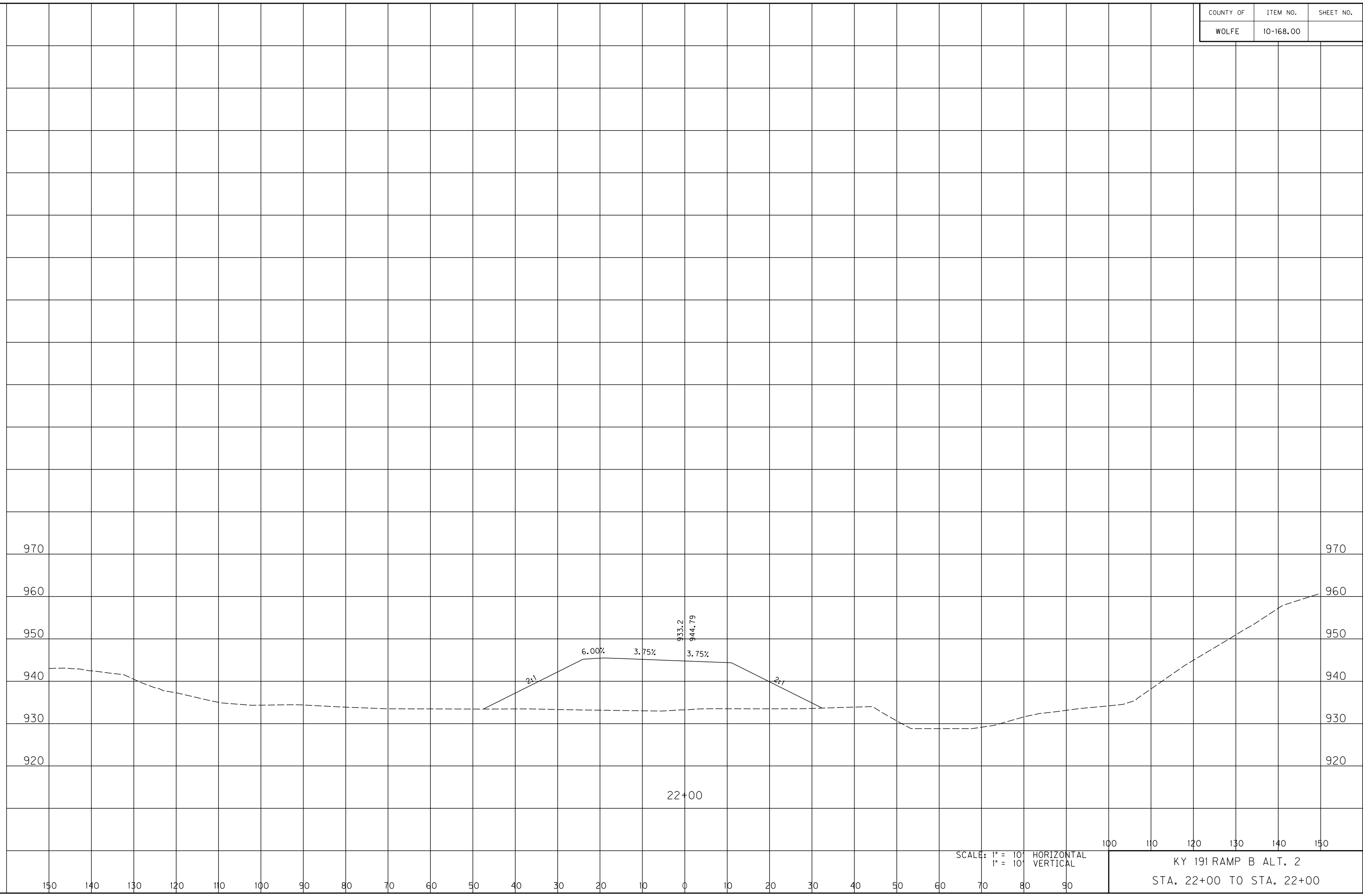
COUNTY OF	ITEM NO.	SHEET NO.
WOLFE	10-168.00	

FILE NAME: C:\PWORKING\PITT\DI142456\XSEC ALT 2 SIDE RD HDR.DGN

USER: owestcot
DATE PLOTTED: November 14, 2014

E-SHEET NAME:

MicroStation v8.11.9.578



SCALE: 1" = 10' HORIZONTAL
1" = 10' VERTICAL

100 110 120 130 140 150
KY 191 RAMP B ALT. 2
STA. 22+00 TO STA. 22+00

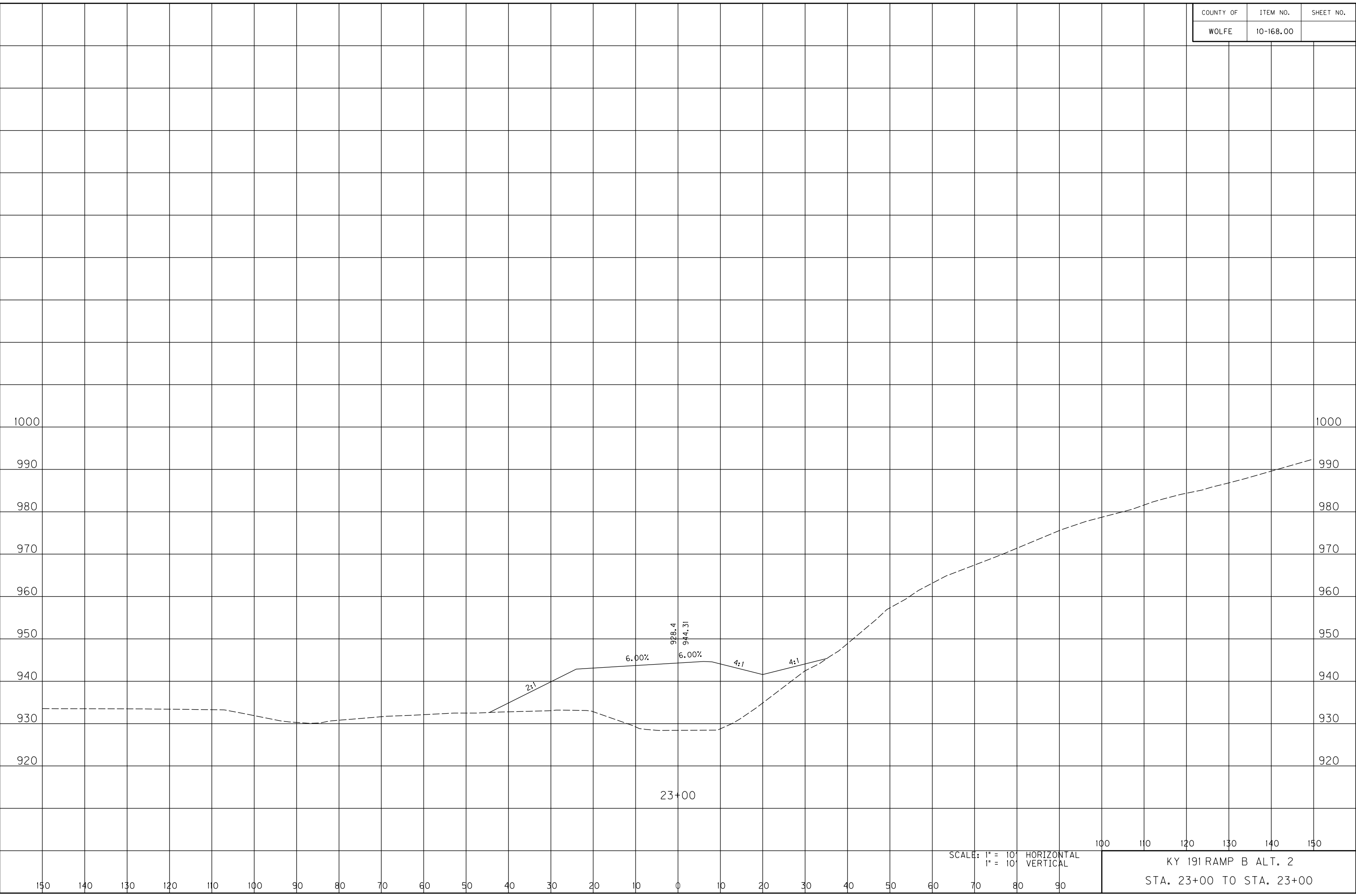
COUNTY OF	ITEM NO.	SHEET NO.
WOLFE	10-168.00	

FILE NAME: C:\PWORKING\PITT\DI42456\XSEC ALT 2 SIDE RD HDR.DGN

USER: owestcot
DATE PLOTTED: November 14, 2014

E-SHEET NAME:

MicroStation v8.11.9.578



SCALE: 1" = 10' HORIZONTAL
1" = 10' VERTICAL

100 110 120 130 140 150

KY 191 RAMP B ALT. 2
STA. 23+00 TO STA. 23+00

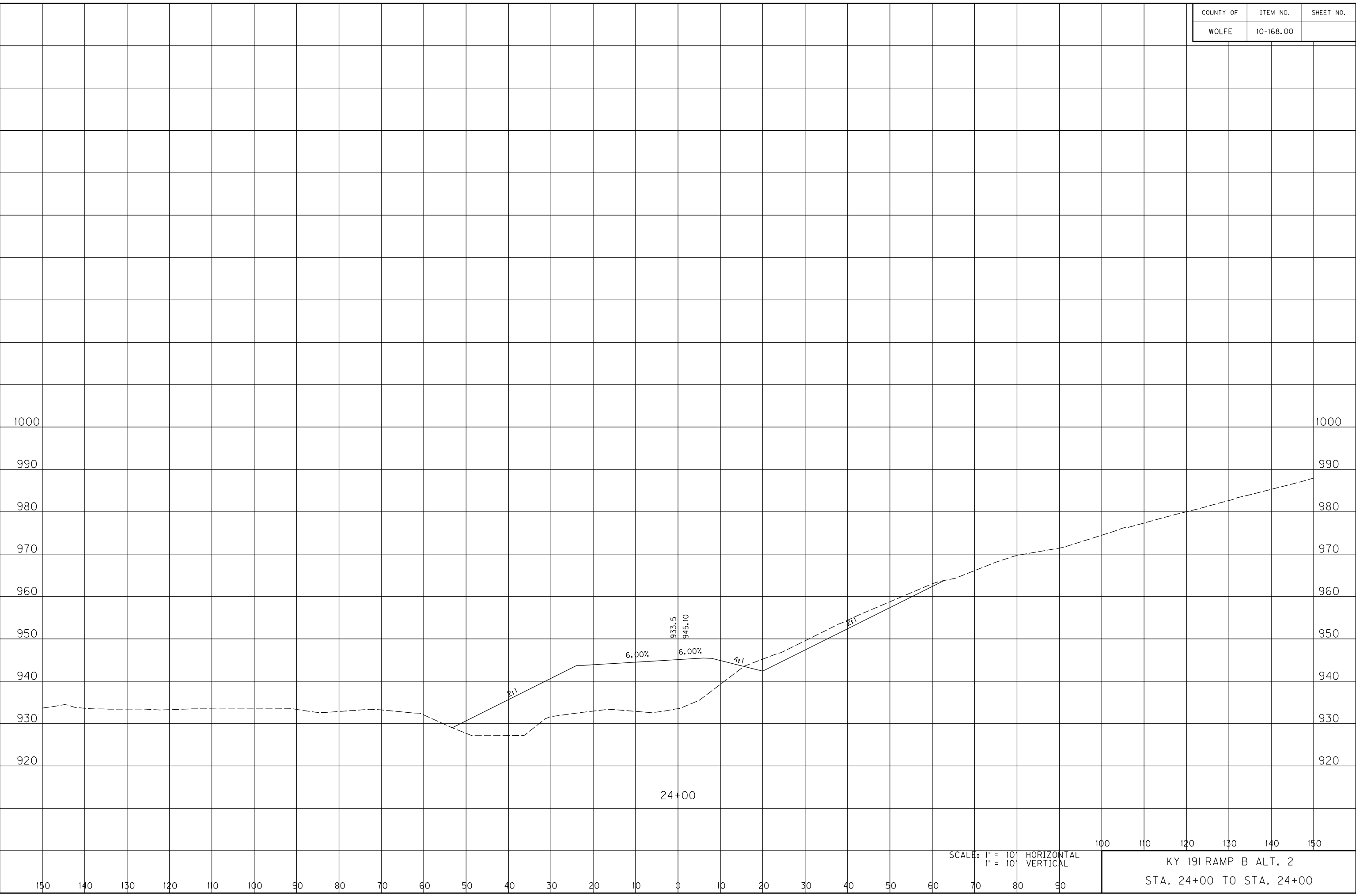
COUNTY OF	ITEM NO.	SHEET NO.
WOLFE	10-168.00	

FILE NAME: C:\PWORKING\PITT\DI42456\XSEC ALT 2 SIDE RD HDR.DGN

USER: owestcot
DATE PLOTTED: November 14, 2014

E-SHEET NAME:

MicroStation v8.11.9.578



SCALE: 1" = 10' HORIZONTAL
1" = 10' VERTICAL

100 110 120 130 140 150
KY 191 RAMP B ALT. 2
STA. 24+00 TO STA. 24+00

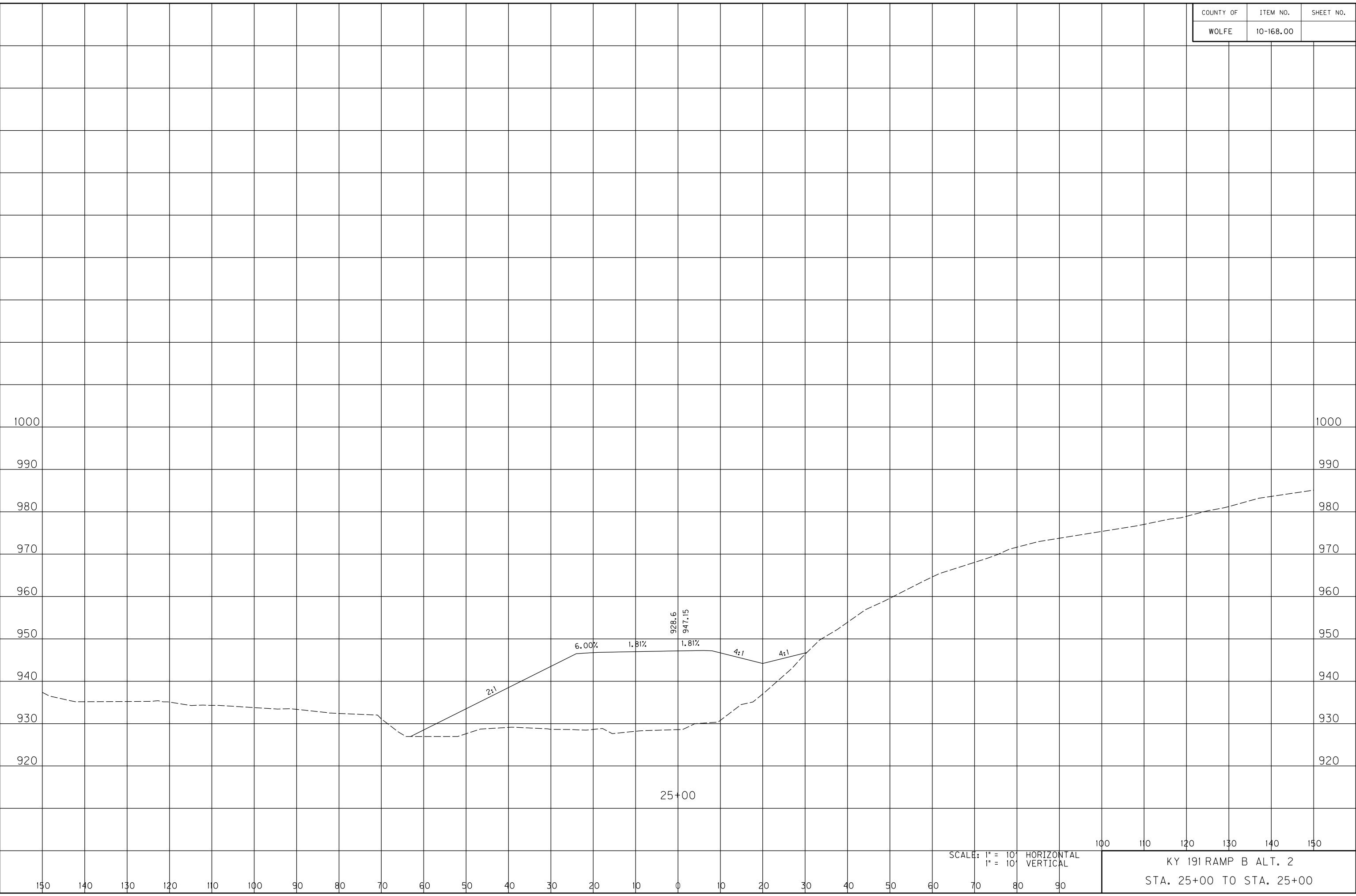
COUNTY OF	ITEM NO.	SHEET NO.
WOLFE	10-168.00	

FILE NAME: C:\PWORKING\PITT\DI42456\XSEC ALT 2 SIDE RD HDR.DGN

USER: owestcot
DATE PLOTTED: November 14, 2014

E-SHEET NAME:

MicroStation v8.11.9.578



SCALE: 1" = 10' HORIZONTAL
1" = 10' VERTICAL

100 110 120 130 140 150
KY 191 RAMP B ALT. 2
STA. 25+00 TO STA. 25+00

COUNTY OF	ITEM NO.	SHEET NO.
WOLFE	10-168.00	

FILE NAME: C:\PWORKING\PITT\DI142456\XSEC ALT 2 SIDE RD HDR.DGN

USER: owestcot
DATE PLOTTED: November 14, 2014

E-SHEET NAME:

MicroStation v8.11.9.578



SCALE: 1" = 10' HORIZONTAL
1" = 10' VERTICAL

100 110 120 130 140 150

KY 191 RAMP B ALT. 2
STA. 26+00 TO STA. 26+00

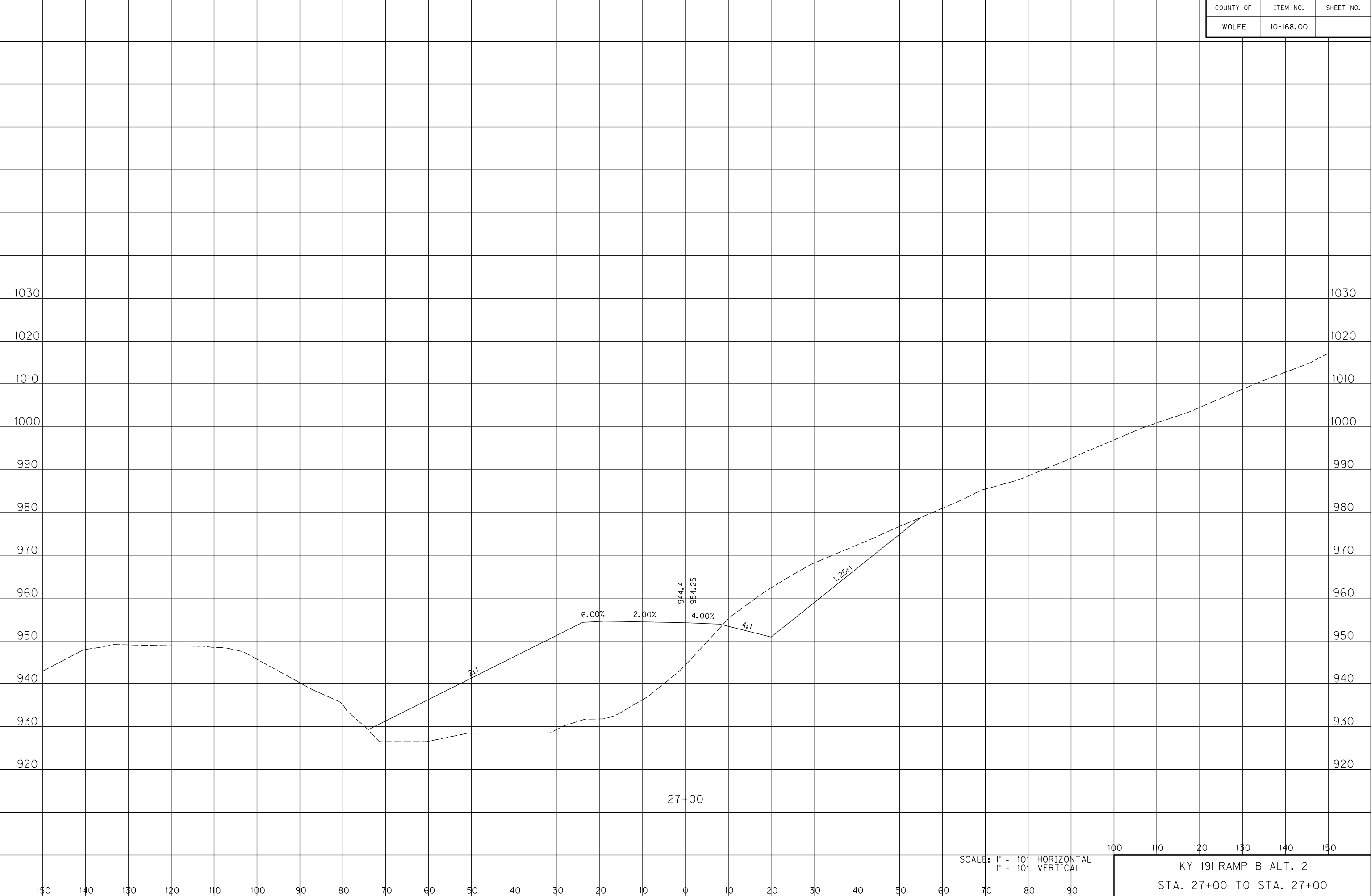
COUNTY OF	ITEM NO.	SHEET NO.
WOLFE	10-168.00	

FILE NAME: C:\PWORKING\PITT\DI142456\XSEC ALT 2 SIDE RD HDR.DGN

USER: awestcot
DATE PLOTTED: November 14, 2014

E-SHEET NAME:

MicroStation v8.11.9.578



SCALE: 1" = 10' HORIZONTAL
1" = 10' VERTICAL

100 110 120 130 140 150

KY 191 RAMP B ALT. 2
STA. 27+00 TO STA. 27+00

COUNTY OF	ITEM NO.	SHEET NO.
WOLFE	10-168.00	

FILE NAME: C:\PWORKING\PITT\DI142456\XSEC ALT 2 SIDE RD HDR.DGN

USER: awestcot
DATE PLOTTED: November 14, 2014

E-SHEET NAME:

MicroStation v8.11.9.578



SCALE: 1" = 10' HORIZONTAL
1" = 10' VERTICAL

100 110 120 130 140 150

KY 191 RAMP B ALT. 2
STA. 28+00 TO STA. 28+00

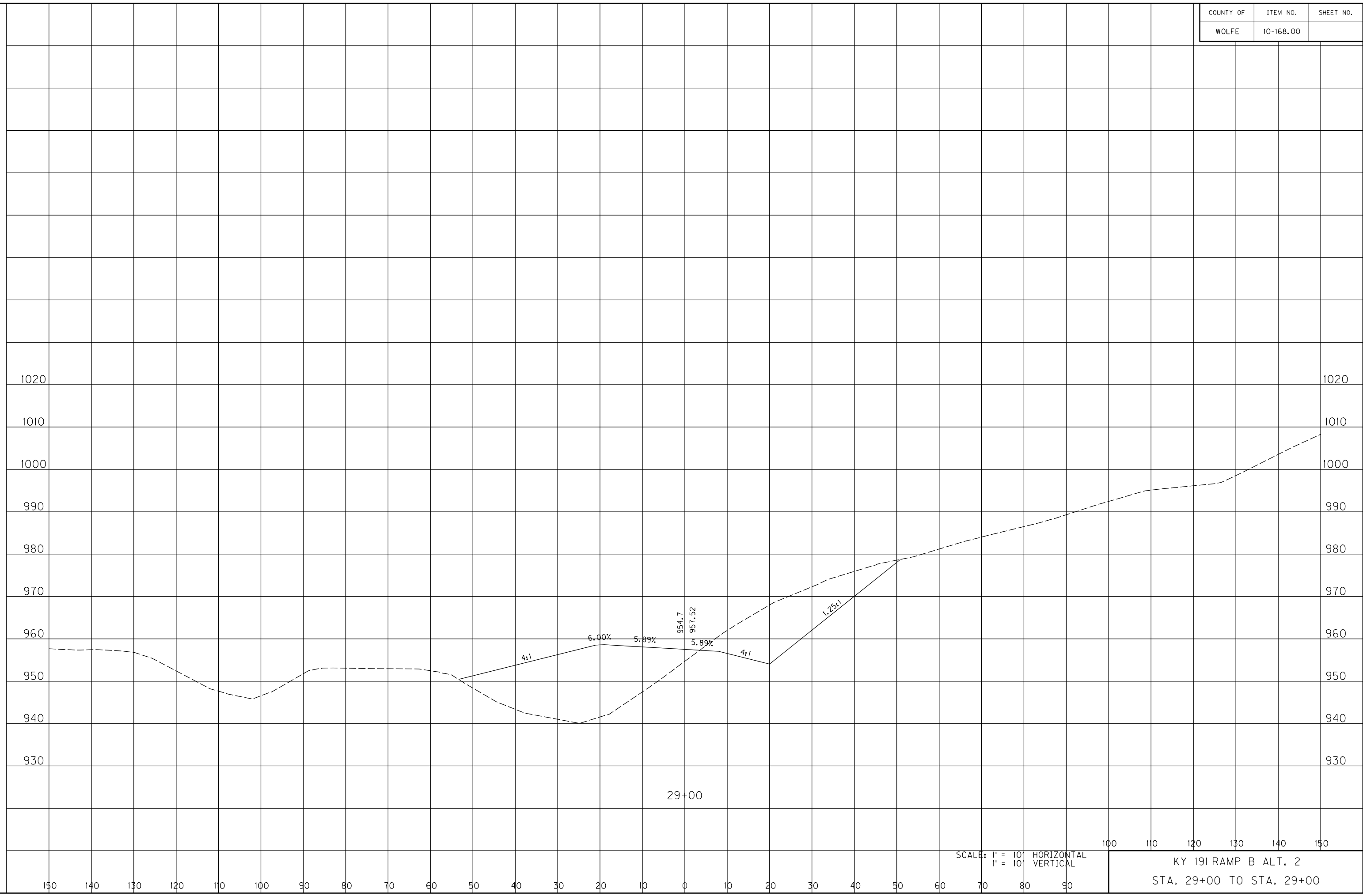
COUNTY OF	ITEM NO.	SHEET NO.
WOLFE	10-168.00	

FILE NAME: C:\PWORKING\PITT\DI142456\XSEC ALT 2 SIDE RD HDR.DGN

USER: owestcot
DATE PLOTTED: November 14, 2014

E-SHEET NAME:

MicroStation v8.11.9.578



SCALE: 1" = 10' HORIZONTAL
1" = 10' VERTICAL

100 110 120 130 140 150

KY 191 RAMP B ALT. 2
STA. 29+00 TO STA. 29+00

COUNTY OF	ITEM NO.	SHEET NO.
WOLFE	10-168.00	

FILE NAME: C:\PWORKING\PITT\DI142456\XSEC ALT 2 SIDE RD HDR.DGN

USER: owestcot
DATE PLOTTED: November 14, 2014

E-SHEET NAME:

MicroStation v8.11.9.578



SCALE: 1" = 10' HORIZONTAL
1" = 10' VERTICAL

100 110 120 130 140 150
KY 191 RAMP B ALT. 2
STA. 30+00 TO STA. 30+00

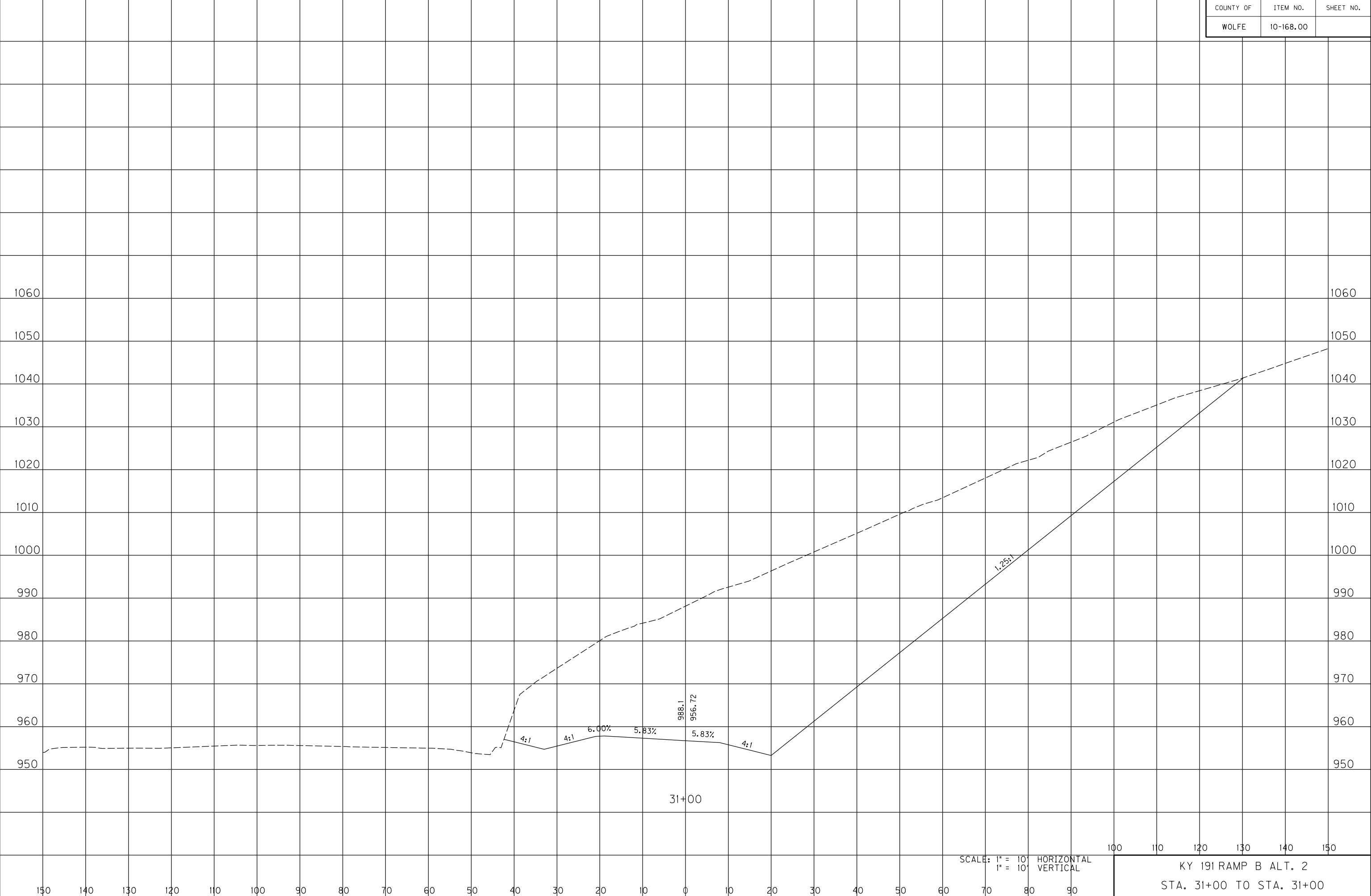
COUNTY OF	ITEM NO.	SHEET NO.
WOLFE	10-168.00	

FILE NAME: C:\PWORKING\PITT\DI42456\XSEC ALT 2 SIDE RD HDR.DGN

USER: owestcot
DATE PLOTTED: November 14, 2014

E-SHEET NAME:

MicroStation v8.11.9.578



SCALE: 1" = 10' HORIZONTAL
1" = 10' VERTICAL

100 110 120 130 140 150

KY 191 RAMP B ALT. 2
STA. 31+00 TO STA. 31+00

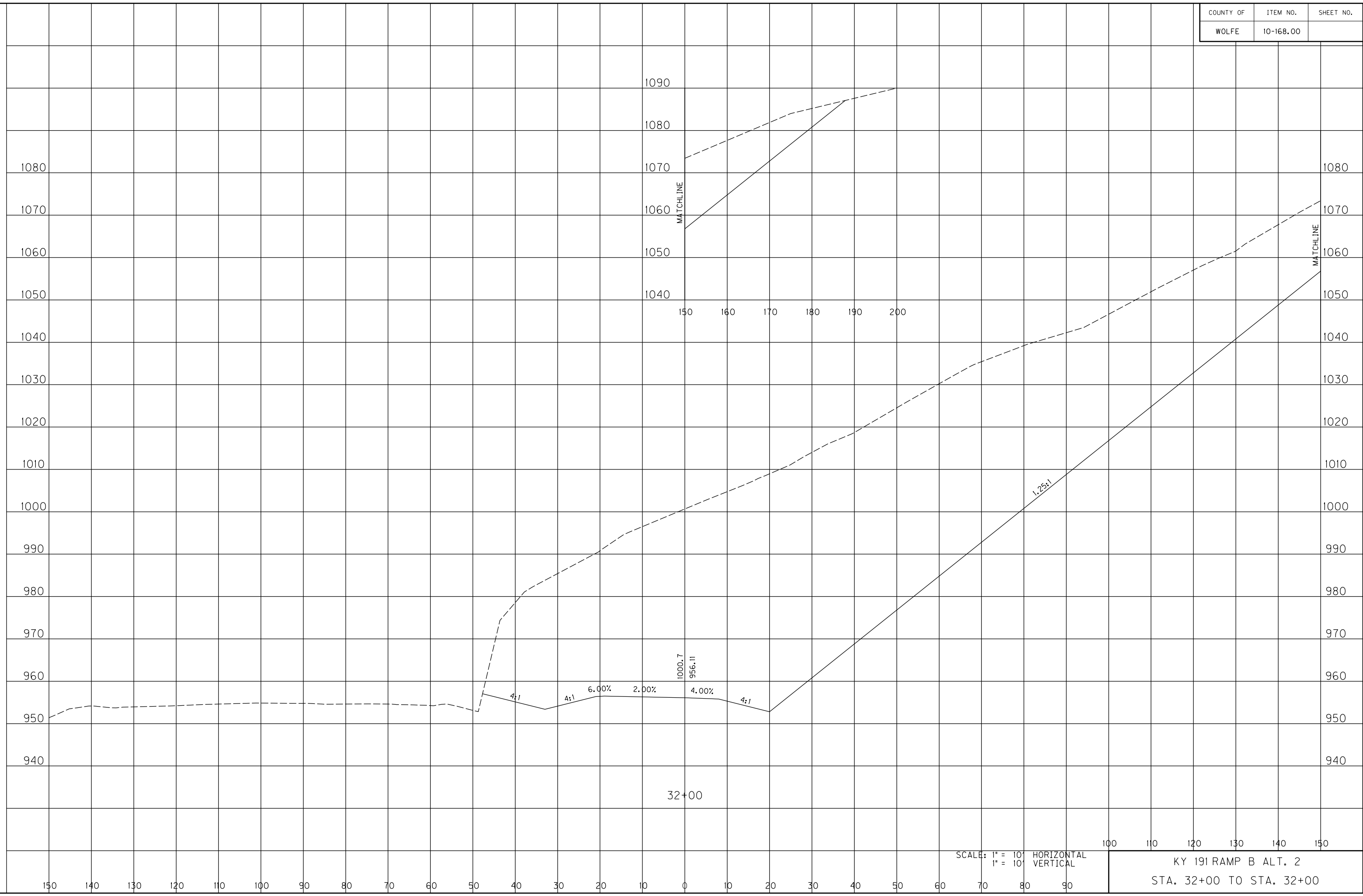
COUNTY OF	ITEM NO.	SHEET NO.
WOLFE	10-168.00	

FILE NAME: C:\PWORKING\PITT\DI42456\XSEC ALT 2 SIDE RD HDR.DGN

USER: owestcot
DATE PLOTTED: November 14, 2014

E-SHEET NAME:

MicroStation v8.11.9.578



SCALE: 1" = 10' HORIZONTAL
1" = 10' VERTICAL

100 110 120 130 140 150
KY 191 RAMP B ALT. 2
STA. 32+00 TO STA. 32+00

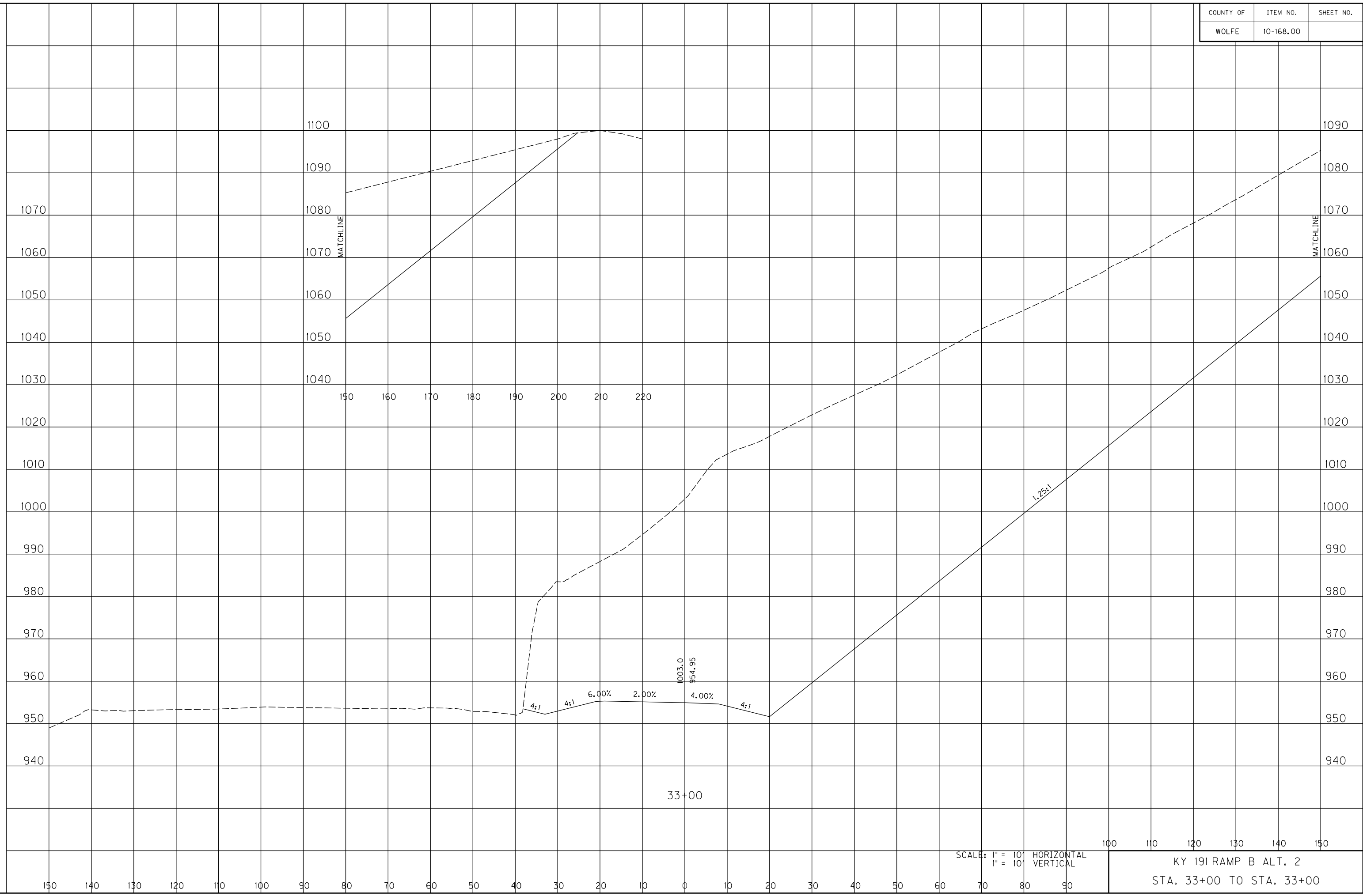
COUNTY OF	ITEM NO.	SHEET NO.
WOLFE	10-168.00	

FILE NAME: C:\PWORKING\PITT\DI42456\XSEC ALT 2 SIDE RD HDR.DGN

USER: owestcot
DATE PLOTTED: November 14, 2014

E-SHEET NAME:

MicroStation v8.11.9.578



SCALE: 1" = 10' HORIZONTAL
1" = 10' VERTICAL

100 110 120 130 140 150
KY 191 RAMP B ALT. 2
STA. 33+00 TO STA. 33+00

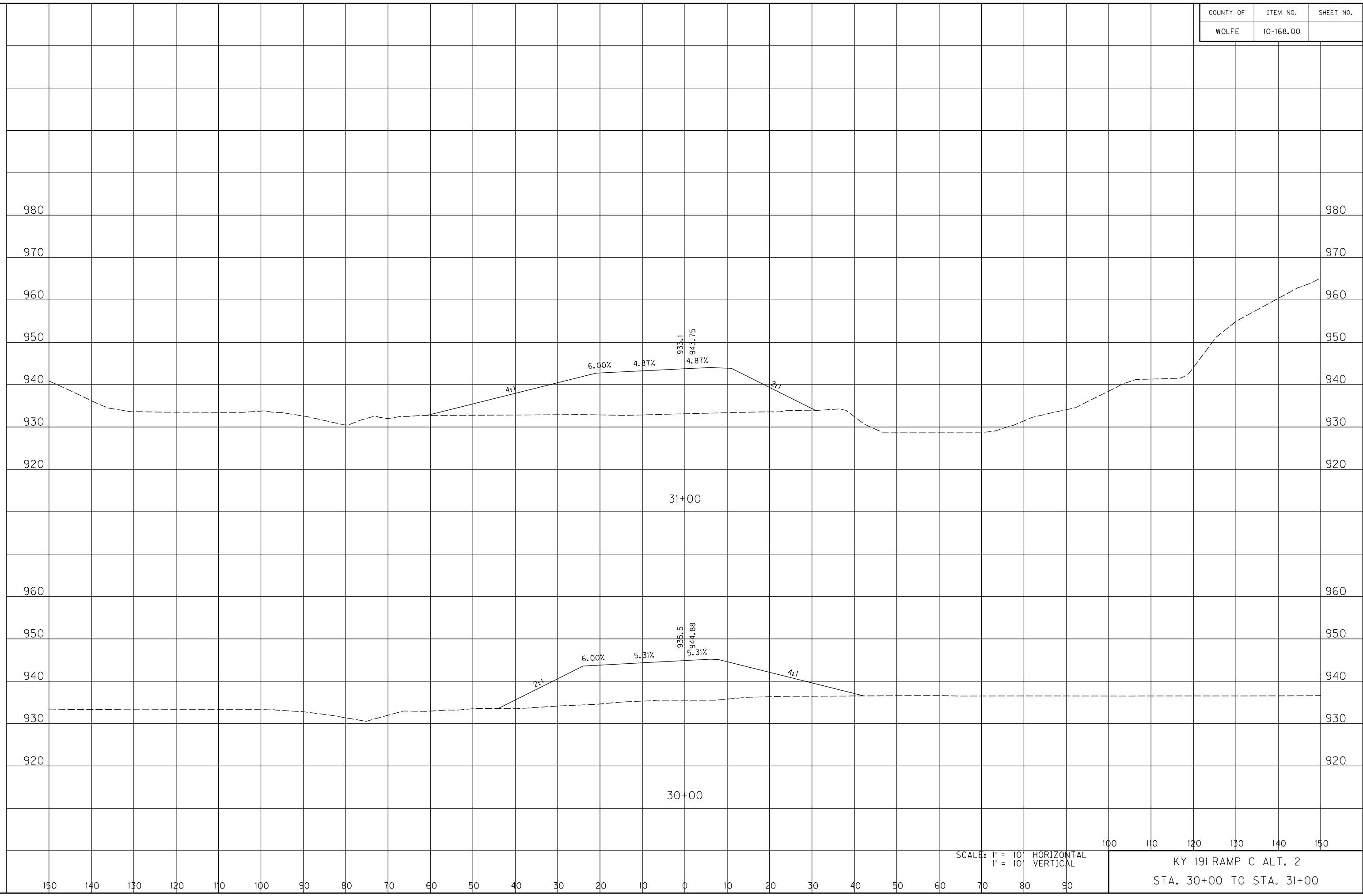
COUNTY OF	ITEM NO.	SHEET NO.
WOLFE	10-168.00	

FILE NAME: C:\PWORKING\PITT\DI142456\XSEC ALT 2 SIDE RD HDR.DGN

USER: awestcot
DATE PLOTTED: November 14, 2014

E-SHEET NAME:

MicroStation v8.11.9.578



SCALE: 1" = 10' HORIZONTAL
1" = 10' VERTICAL

100 110 120 130 140 150

KY 191 RAMP C ALT. 2
STA. 30+00 TO STA. 31+00

COUNTY OF	ITEM NO.	SHEET NO.
WOLFE	10-168.00	

FILE NAME: C:\PWORKING\PITT\DI142456\XSEC ALT 2 SIDE RD HDR.DGN

USER: owestcot
DATE PLOTTED: November 14, 2014

E-SHEET NAME:

MicroStation v8.11.9.578



SCALE: 1" = 10' HORIZONTAL
1" = 10' VERTICAL

100 110 120 130 140 150

KY 191 RAMP D ALT. 2
STA. 40+00 TO STA. 40+00

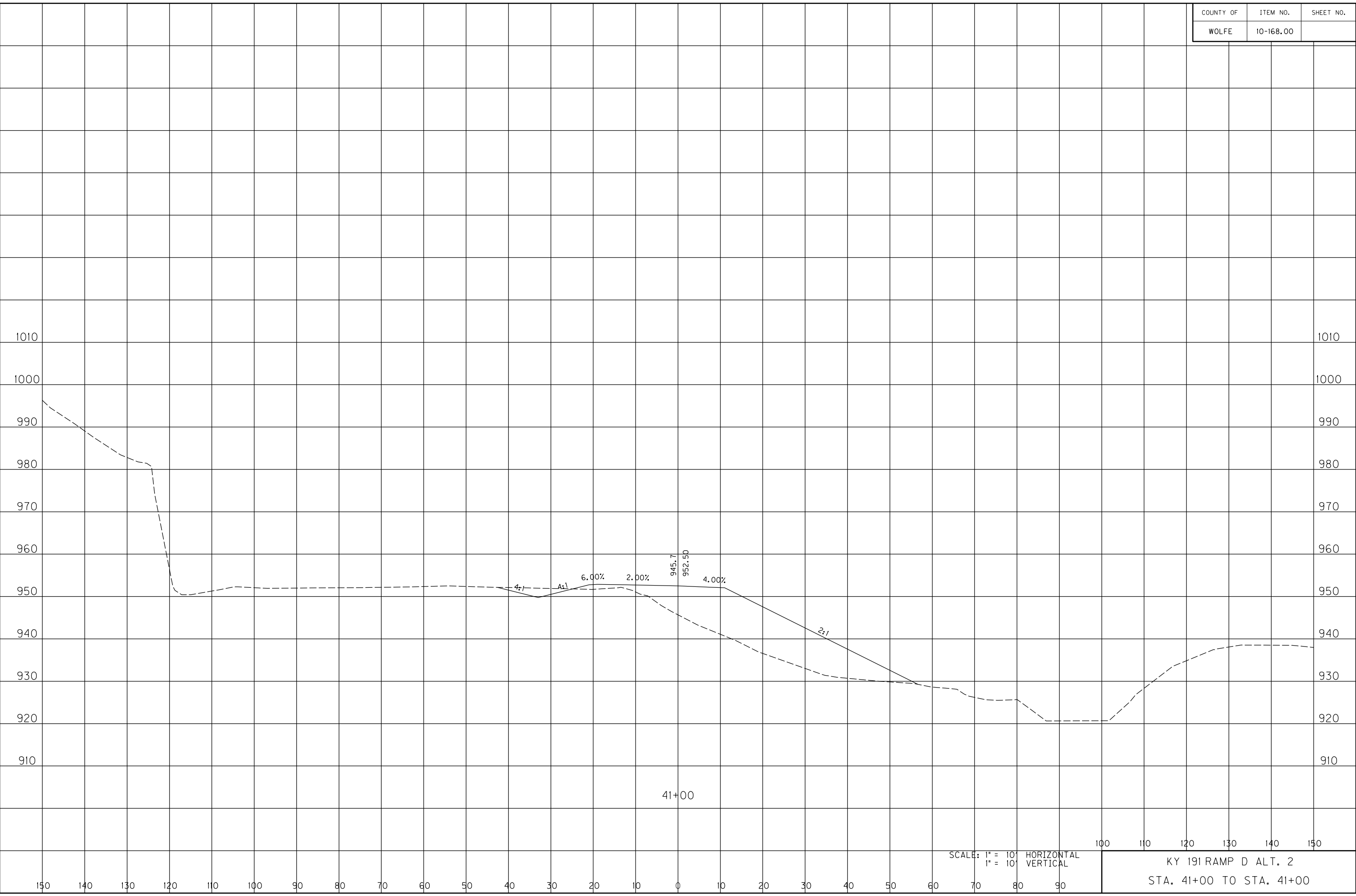
COUNTY OF	ITEM NO.	SHEET NO.
WOLFE	10-168.00	

FILE NAME: C:\PWORKING\PITT\DI142456\XSEC ALT 2 SIDE RD HDR.DGN

USER: owestcot
DATE PLOTTED: November 14, 2014

E-SHEET NAME:

MicroStation v8.11.9.578



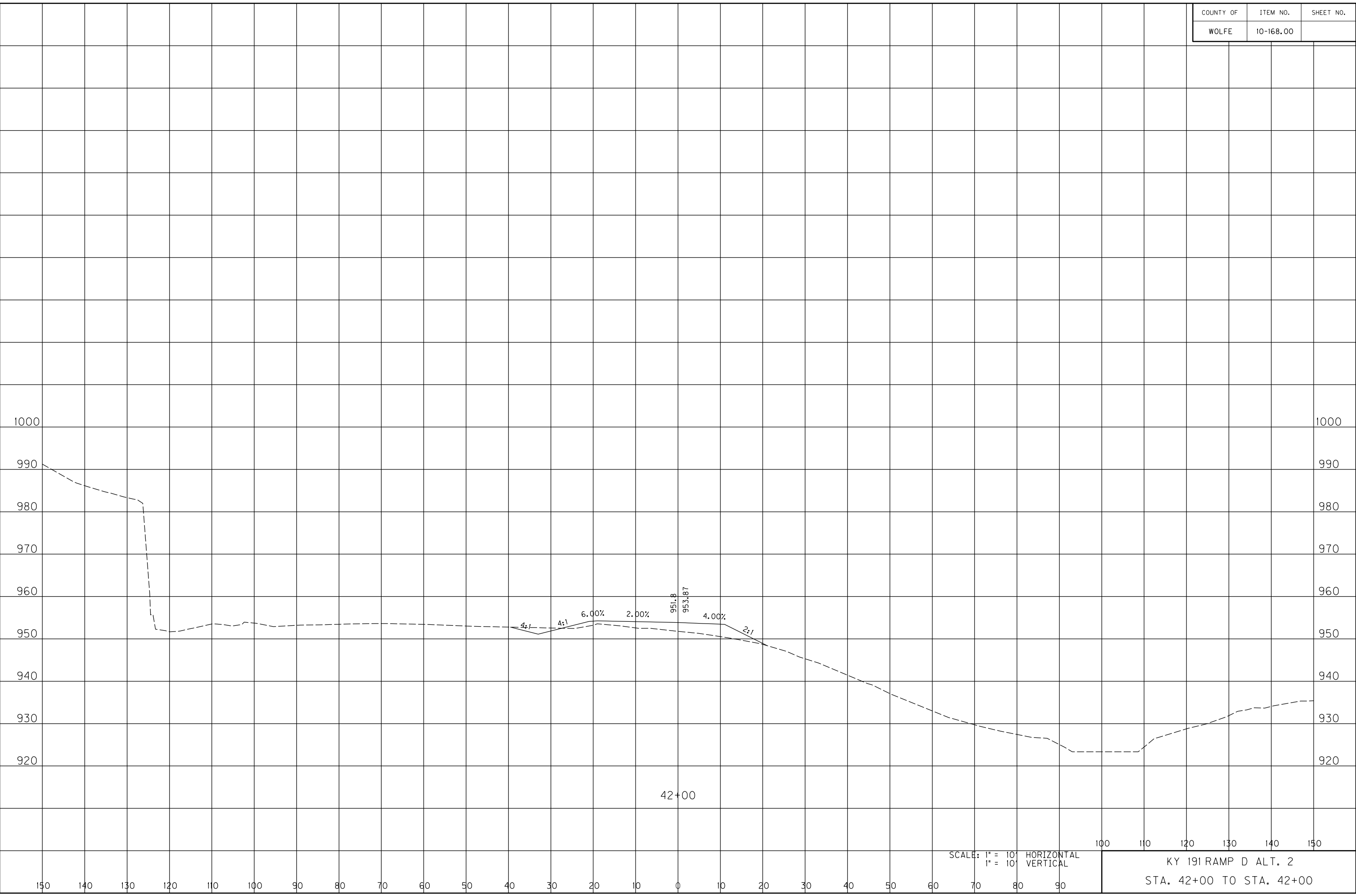
SCALE: 1" = 10' HORIZONTAL
1" = 10' VERTICAL

100 110 120 130 140 150

KY 191 RAMP D ALT. 2
STA. 41+00 TO STA. 41+00

COUNTY OF	ITEM NO.	SHEET NO.
WOLFE	10-168.00	

MicroStation v8.1i.9.578 E-SHEET NAME: DATE PLOTTED: November 14, 2014 USER: awestcot FILE NAME: C:\PWORKING\PITT\DI42456\XSEC ALT 2 SIDE RD HDR.DGN



SCALE: 1" = 10' HORIZONTAL
1" = 10' VERTICAL

100 110 120 130 140 150
KY 191 RAMP D ALT. 2
STA. 42+00 TO STA. 42+00

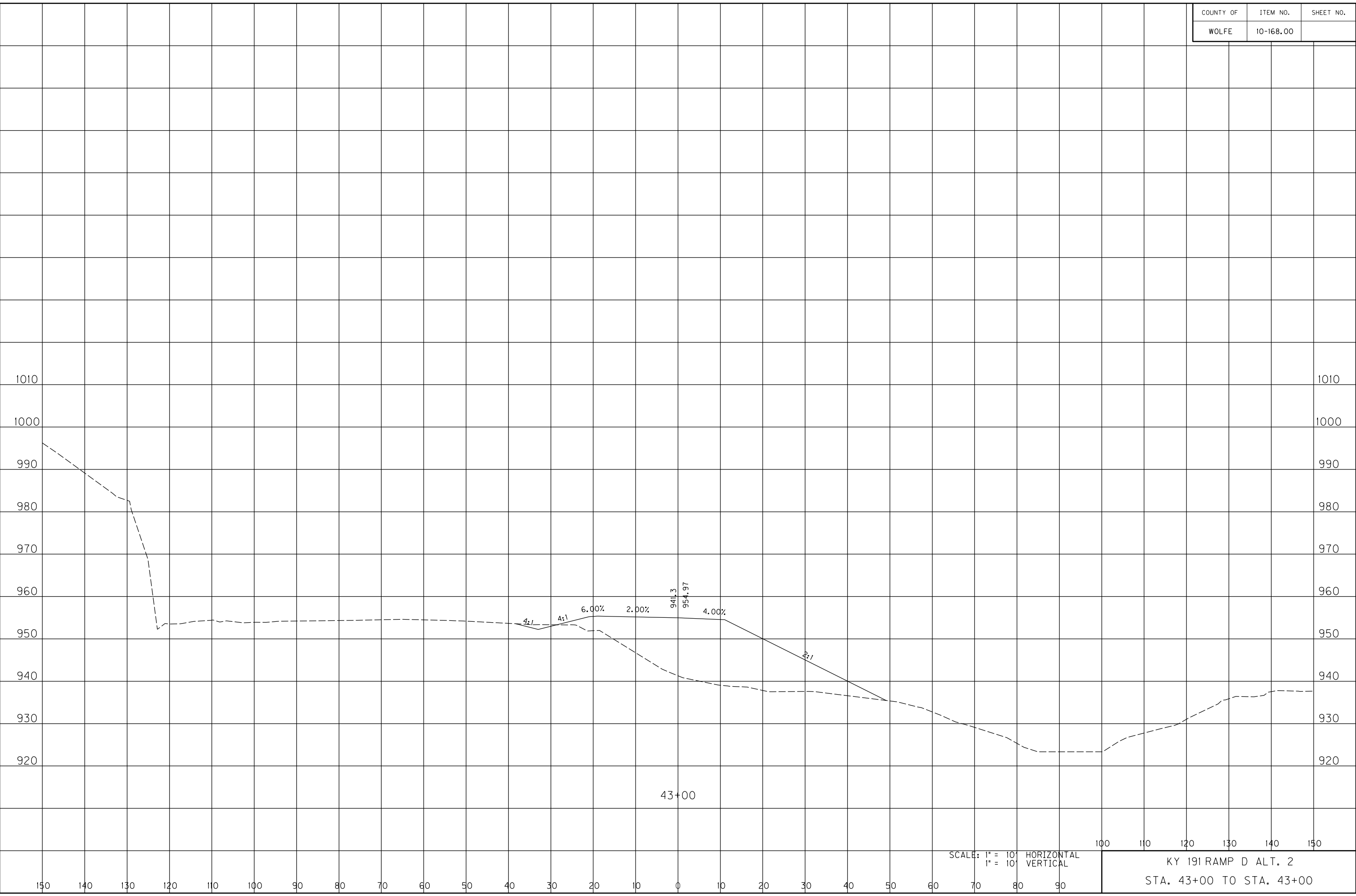
COUNTY OF	ITEM NO.	SHEET NO.
WOLFE	10-168.00	

FILE NAME: C:\PWORKING\PITT\DI142456\XSEC ALT 2 SIDE RD HDR.DGN

USER: owestcot
DATE PLOTTED: November 14, 2014

E-SHEET NAME:

MicroStation v8.1i.9.578



SCALE: 1" = 10' HORIZONTAL
1" = 10' VERTICAL

100 110 120 130 140 150
KY 191 RAMP D ALT. 2
STA. 43+00 TO STA. 43+00

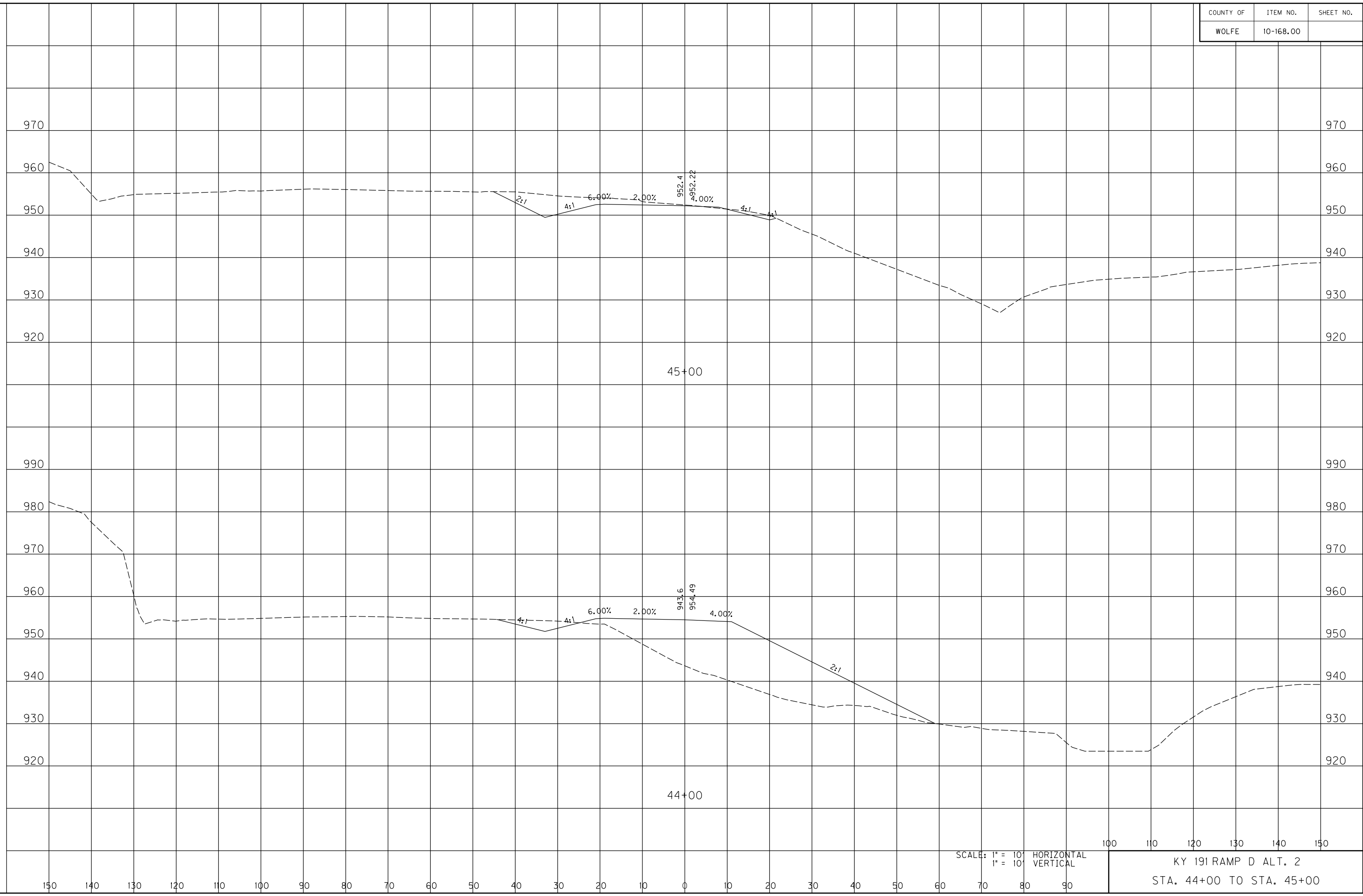
COUNTY OF	ITEM NO.	SHEET NO.
WOLFE	10-168.00	

FILE NAME: C:\PWORKING\PITT\DI42456\XSEC ALT 2 SIDE RD HDR.DGN

USER: awestcot
DATE PLOTTED: November 14, 2014

E-SHEET NAME:

MicroStation v8.11.9.578



SCALE: 1" = 10' HORIZONTAL
1" = 10' VERTICAL

100 110 120 130 140 150
KY 191 RAMP D ALT. 2
STA. 44+00 TO STA. 45+00

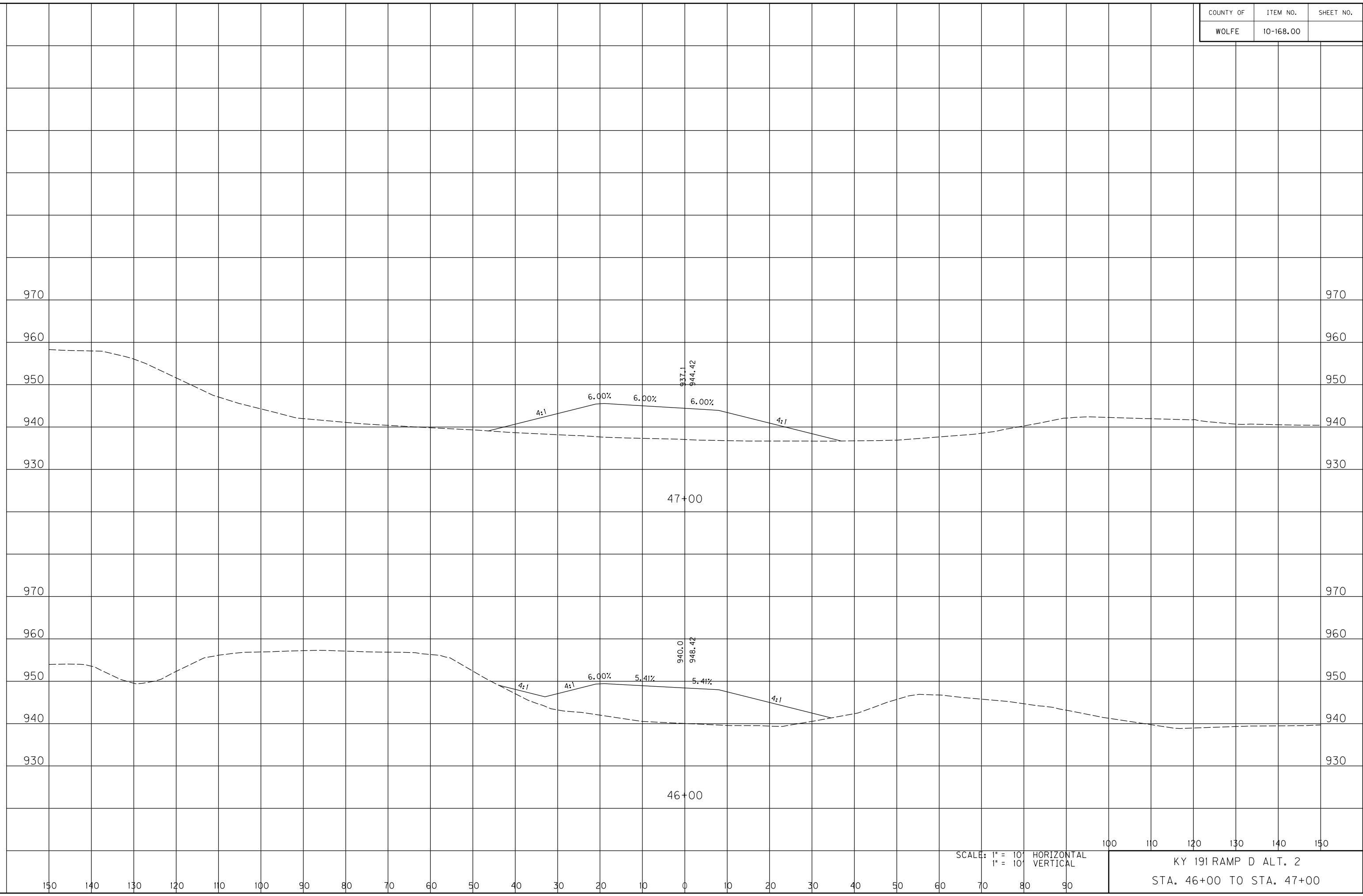
COUNTY OF	ITEM NO.	SHEET NO.
WOLFE	10-168.00	

FILE NAME: C:\PWORKING\PITT\DI142456\XSEC ALT 2 SIDE RD HDR.DGN

USER: owestcot
DATE PLOTTED: November 14, 2014

E-SHEET NAME:

MicroStation v8.11.9.578



SCALE: 1" = 10' HORIZONTAL
1" = 10' VERTICAL

100 110 120 130 140 150

KY 191 RAMP D ALT. 2
STA. 46+00 TO STA. 47+00

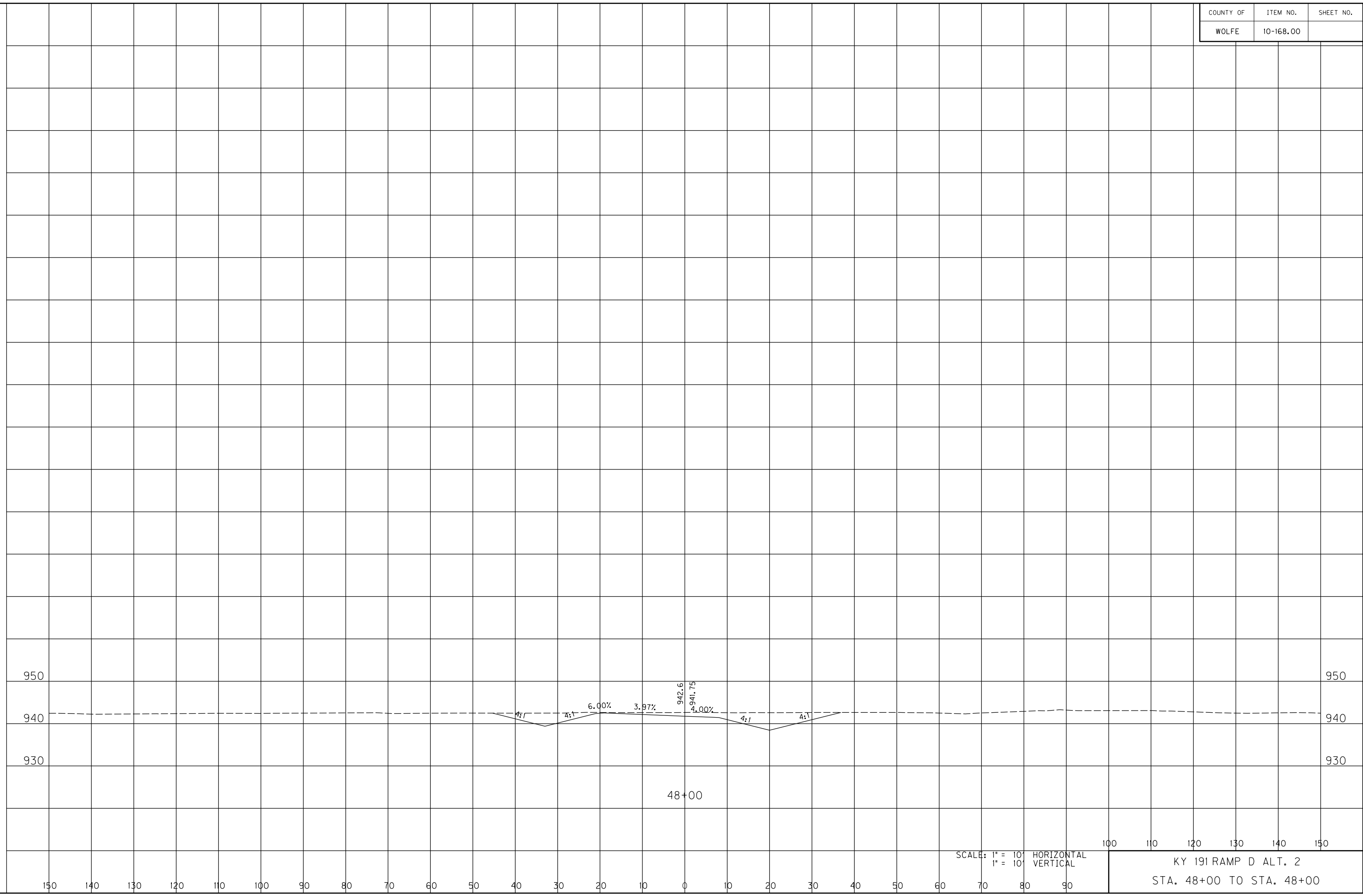
COUNTY OF	ITEM NO.	SHEET NO.
WOLFE	10-168.00	

FILE NAME: C:\PWORKING\PITT\DI42456\XSEC ALT 2 SIDE RD HDR.DGN

USER: owestcot
DATE PLOTTED: November 14, 2014

E-SHEET NAME:

MicroStation v8.11.9.578



SCALE: 1" = 10' HORIZONTAL
1" = 10' VERTICAL

100 110 120 130 140 150

KY 191 RAMP D ALT. 2
STA. 48+00 TO STA. 48+00

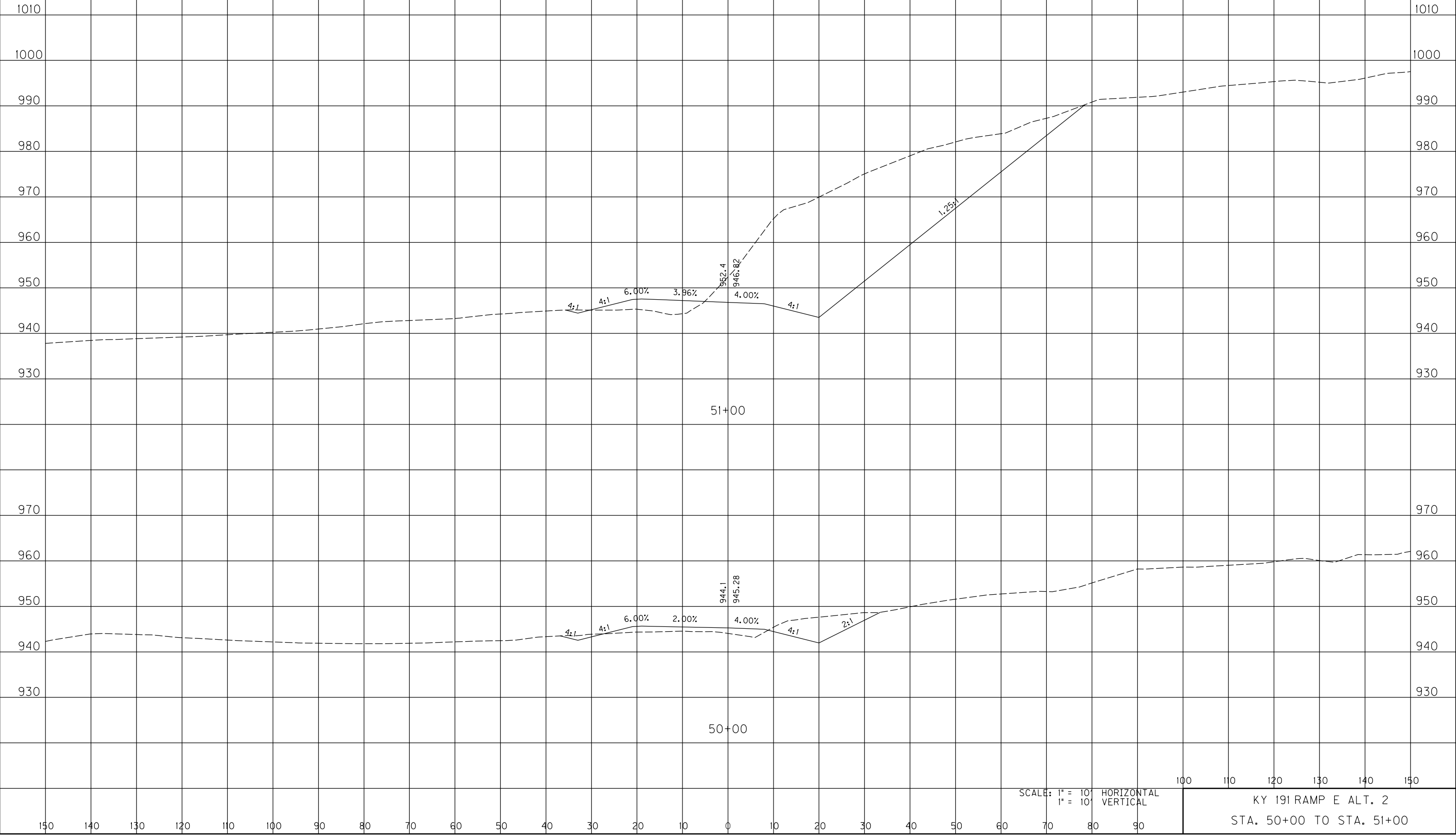
COUNTY OF	ITEM NO.	SHEET NO.
WOLFE	10-168.00	

FILE NAME: C:\PWORKING\PITT\DI142456\XSEC ALT 2 SIDE RD HDR.DGN

USER: awestcot
DATE PLOTTED: November 14, 2014

E-SHEET NAME:

MicroStation v8.11.9.578



SCALE: 1" = 10' HORIZONTAL
1" = 10' VERTICAL

100 110 120 130 140 150

KY 191 RAMP E ALT. 2
STA. 50+00 TO STA. 51+00

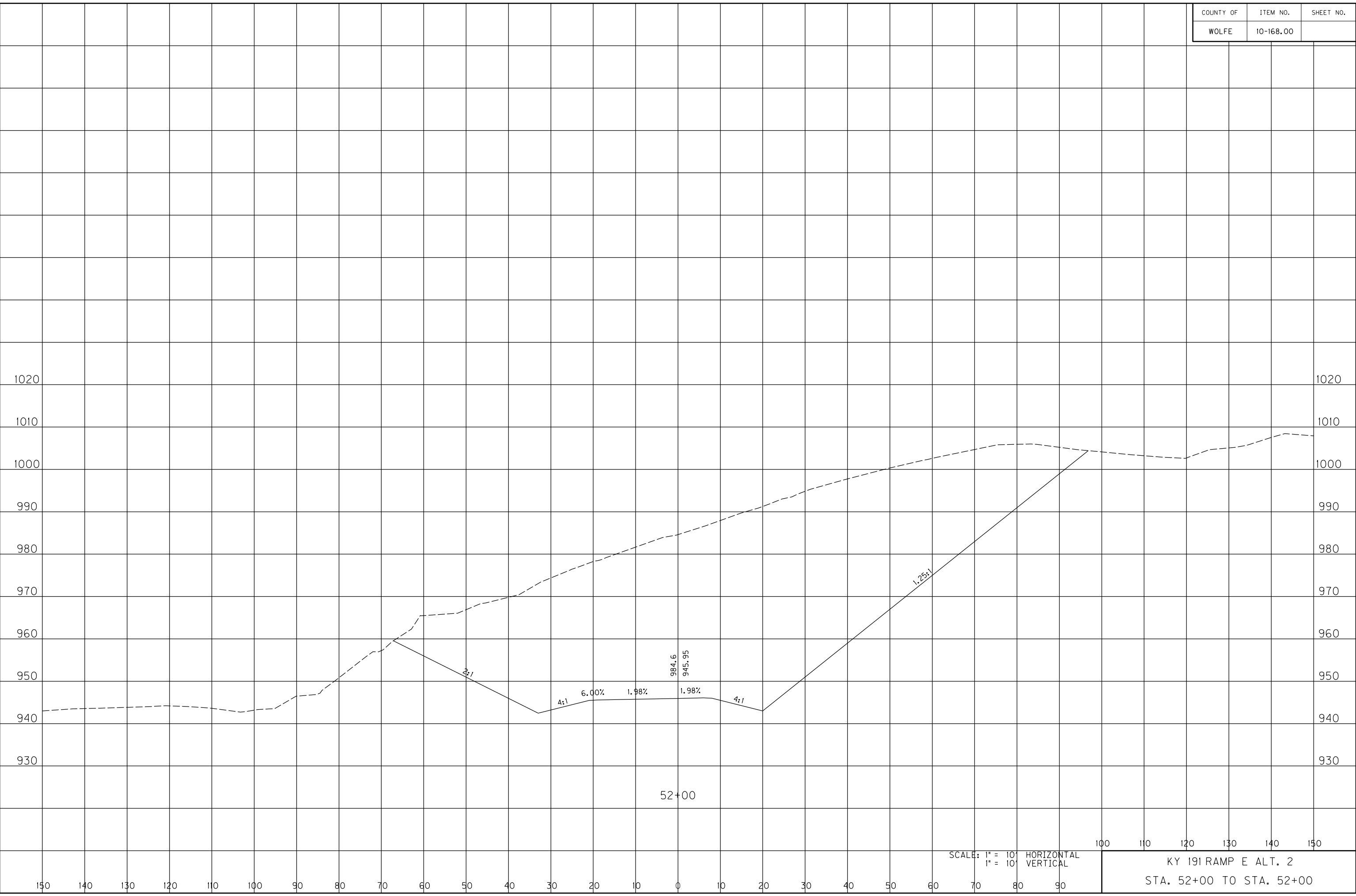
COUNTY OF	ITEM NO.	SHEET NO.
WOLFE	10-168.00	

FILE NAME: C:\PWORKING\PITT\DI42456\XSEC ALT 2 SIDE RD HDR.DGN

USER: owestcot
DATE PLOTTED: November 14, 2014

E-SHEET NAME:

MicroStation v8.11.9.578



SCALE: 1" = 10' HORIZONTAL
1" = 10' VERTICAL

100 110 120 130 140 150
KY 191 RAMP E ALT. 2
STA. 52+00 TO STA. 52+00

COUNTY OF	ITEM NO.	SHEET NO.
WOLFE	10-168.00	

FILE NAME: C:\PWORKING\PITT\DI42456\XSEC ALT 2 SIDE RD HDR.DGN

USER: owestcot
DATE PLOTTED: November 14, 2014

E-SHEET NAME:

MicroStation v8.11.9.578



SCALE: 1" = 10' HORIZONTAL
1" = 10' VERTICAL

100 110 120 130 140 150
KY 191 RAMP E ALT. 2
STA. 53+00 TO STA. 53+00

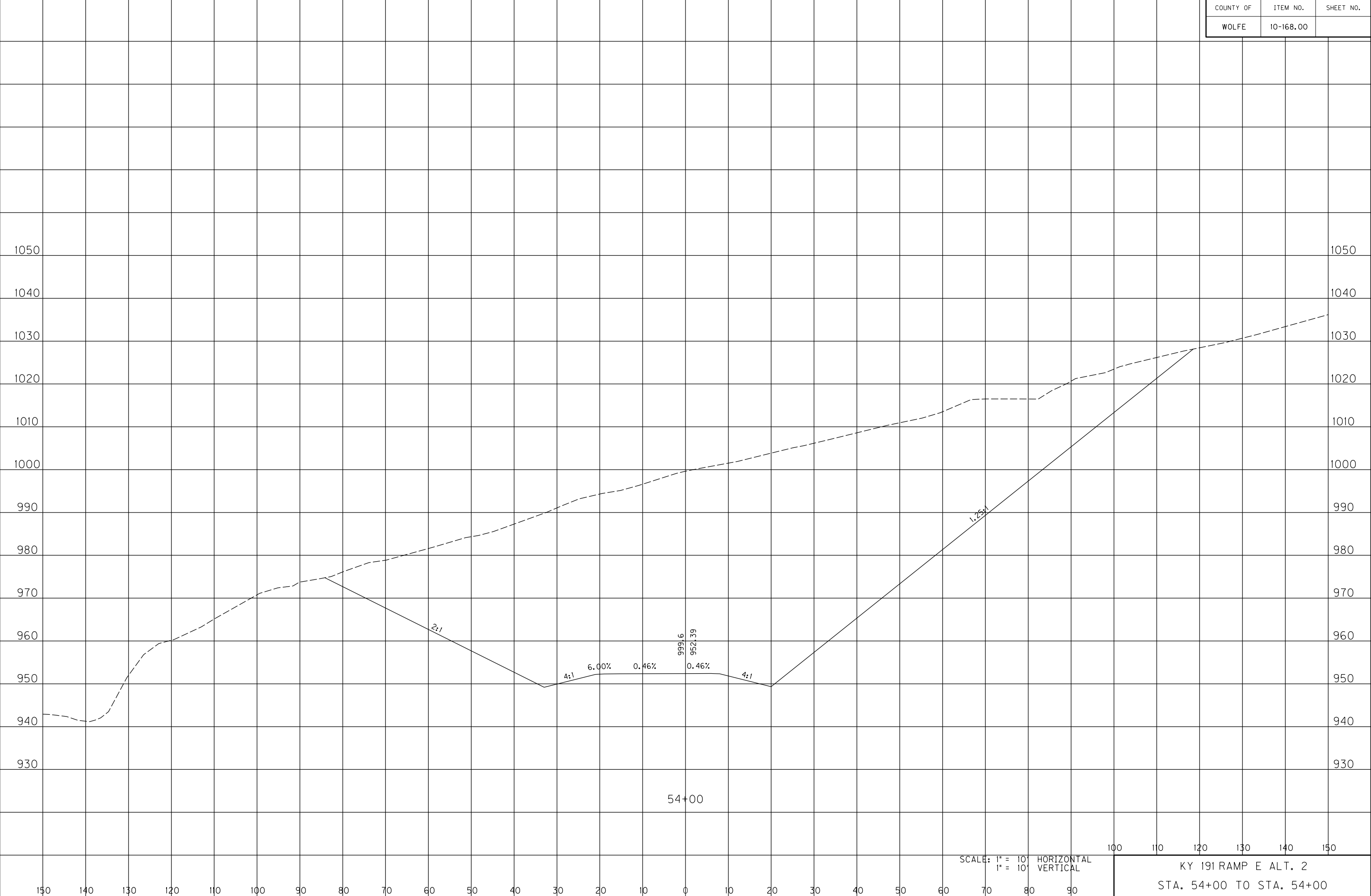
COUNTY OF	ITEM NO.	SHEET NO.
WOLFE	10-168.00	

FILE NAME: C:\PWORKING\PITT\DI42456\XSEC ALT 2 SIDE RD HDR.DGN

USER: owestcot
DATE PLOTTED: November 14, 2014

E-SHEET NAME:

MicroStation v8.11.9.578



SCALE: 1" = 10' HORIZONTAL
1" = 10' VERTICAL

100 110 120 130 140 150
KY 191 RAMP E ALT. 2
STA. 54+00 TO STA. 54+00

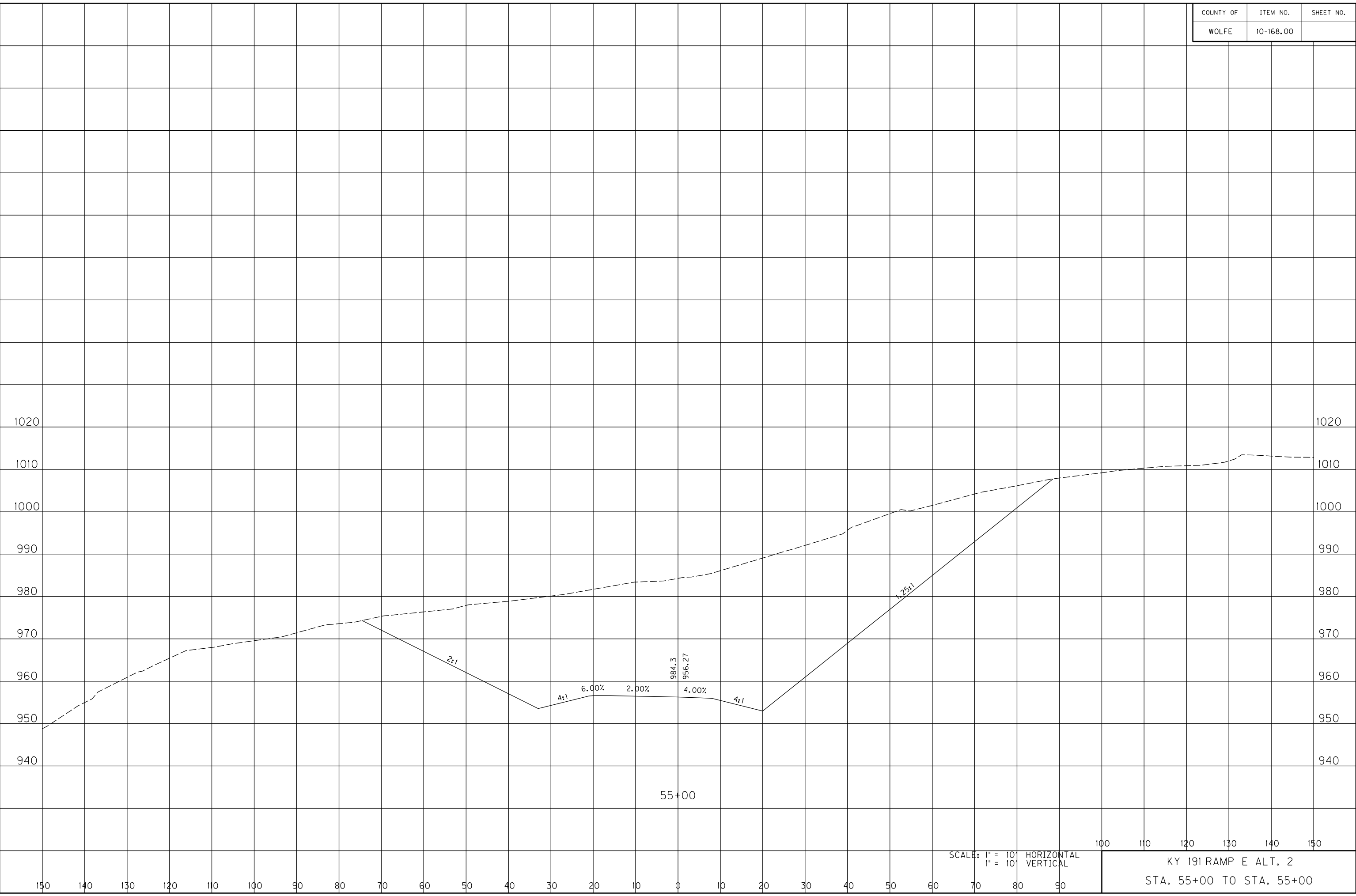
COUNTY OF	ITEM NO.	SHEET NO.
WOLFE	10-168.00	

FILE NAME: C:\PWORKING\PITT\DI42456\XSEC ALT 2 SIDE RD HDR.DGN

USER: awestcot
DATE PLOTTED: November 14, 2014

E-SHEET NAME:

MicroStation v8.11.9.578



SCALE: 1" = 10' HORIZONTAL
1" = 10' VERTICAL

100 110 120 130 140 150
KY 191 RAMP E ALT. 2
STA. 55+00 TO STA. 55+00

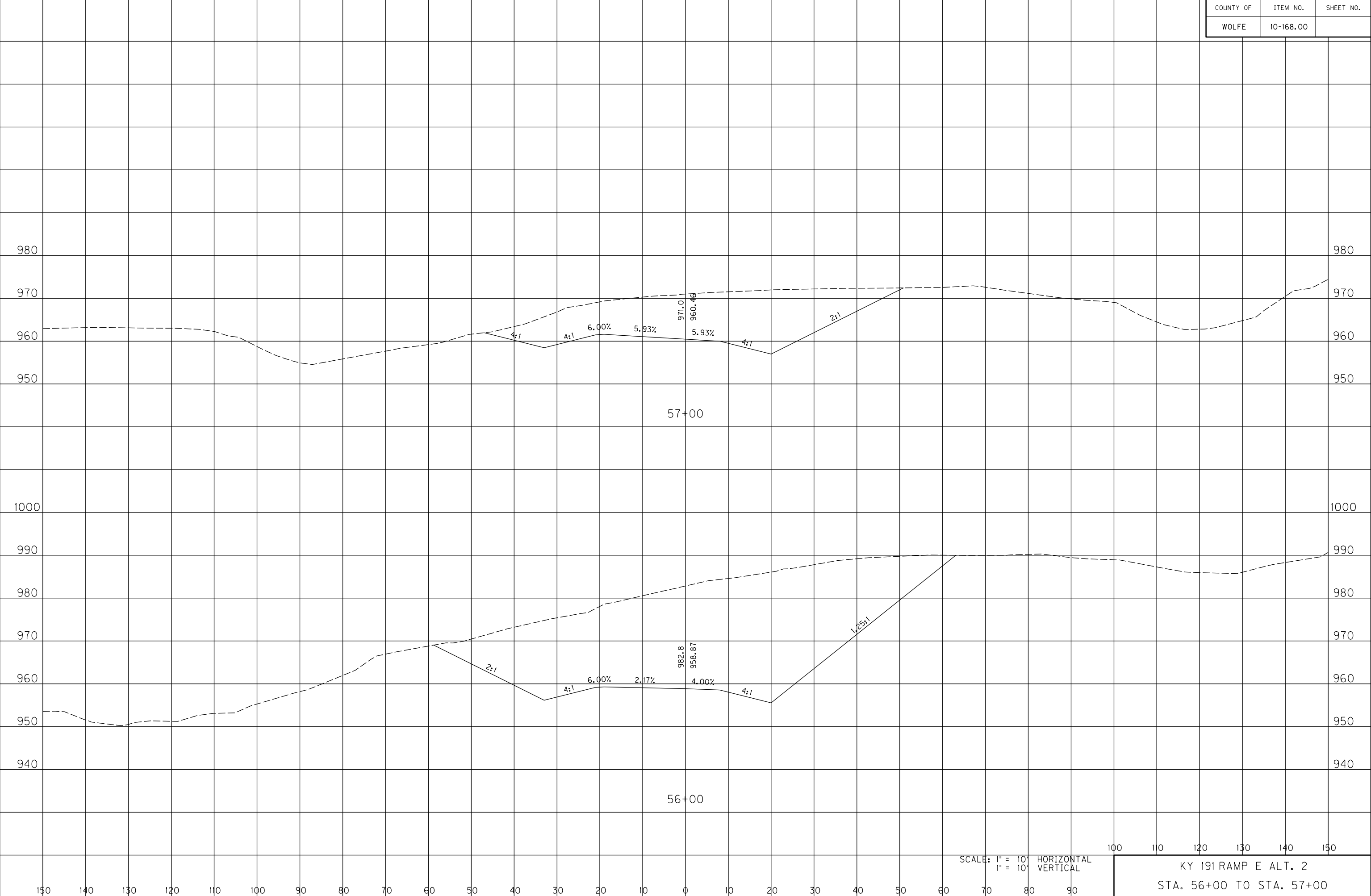
COUNTY OF	ITEM NO.	SHEET NO.
WOLFE	10-168.00	

FILE NAME: C:\PWORKING\PITT\DI42456\XSEC ALT 2 SIDE RD HDR.DGN

USER: owestcot
DATE PLOTTED: November 14, 2014

E-SHEET NAME:

MicroStation v8.11.9.578



SCALE: 1" = 10' HORIZONTAL
1" = 10' VERTICAL

100 110 120 130 140 150
KY 191 RAMP E ALT. 2
STA. 56+00 TO STA. 57+00

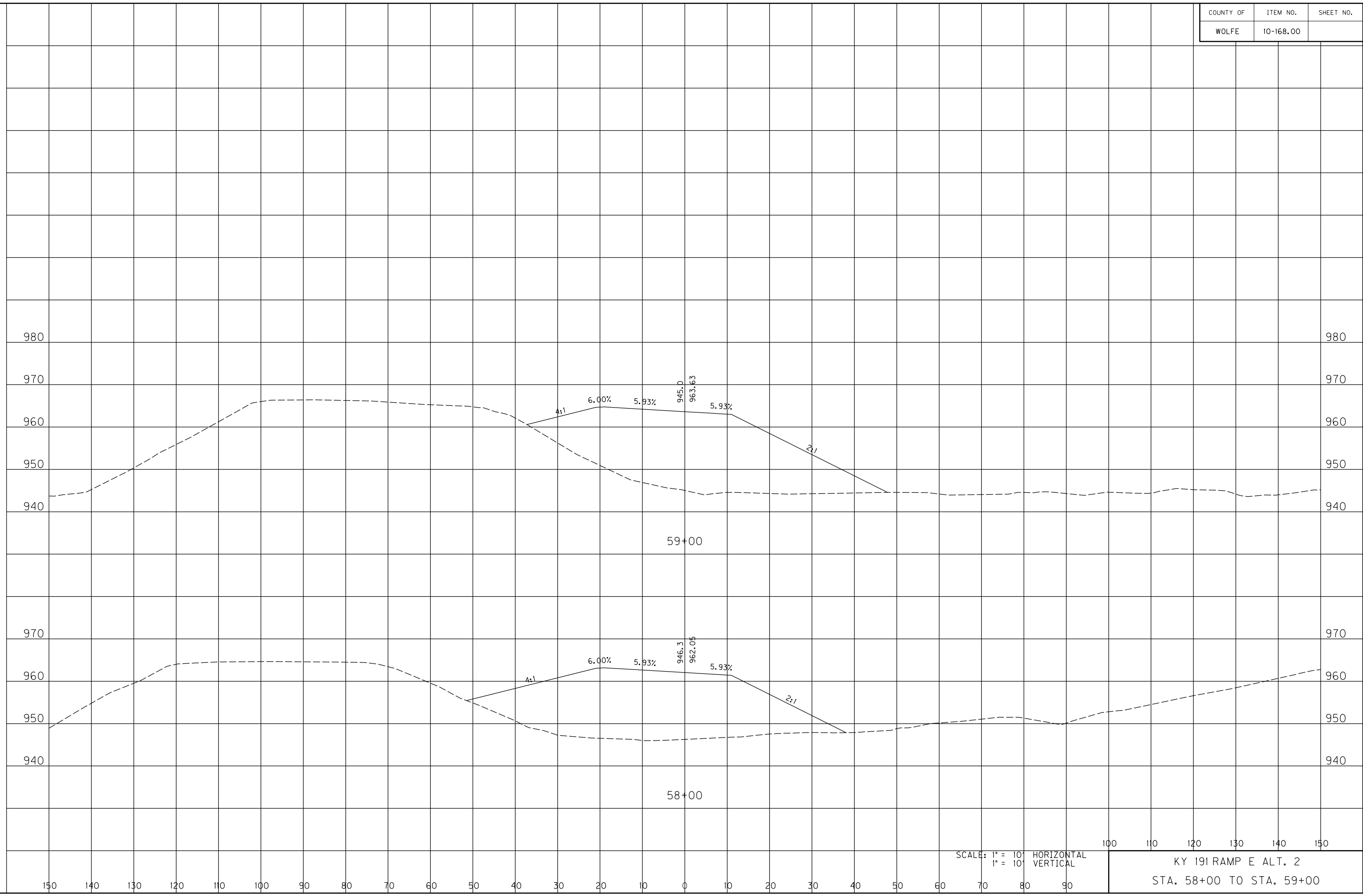
COUNTY OF	ITEM NO.	SHEET NO.
WOLFE	10-168.00	

FILE NAME: C:\PWORKING\PITT\DI42456\XSEC ALT 2 SIDE RD HDR.DGN

USER: owestcot
DATE PLOTTED: November 14, 2014

E-SHEET NAME:

MicroStation v8.11.9.578



SCALE: 1" = 10' HORIZONTAL
1" = 10' VERTICAL

100 110 120 130 140 150
KY 191 RAMP E ALT. 2
STA. 58+00 TO STA. 59+00

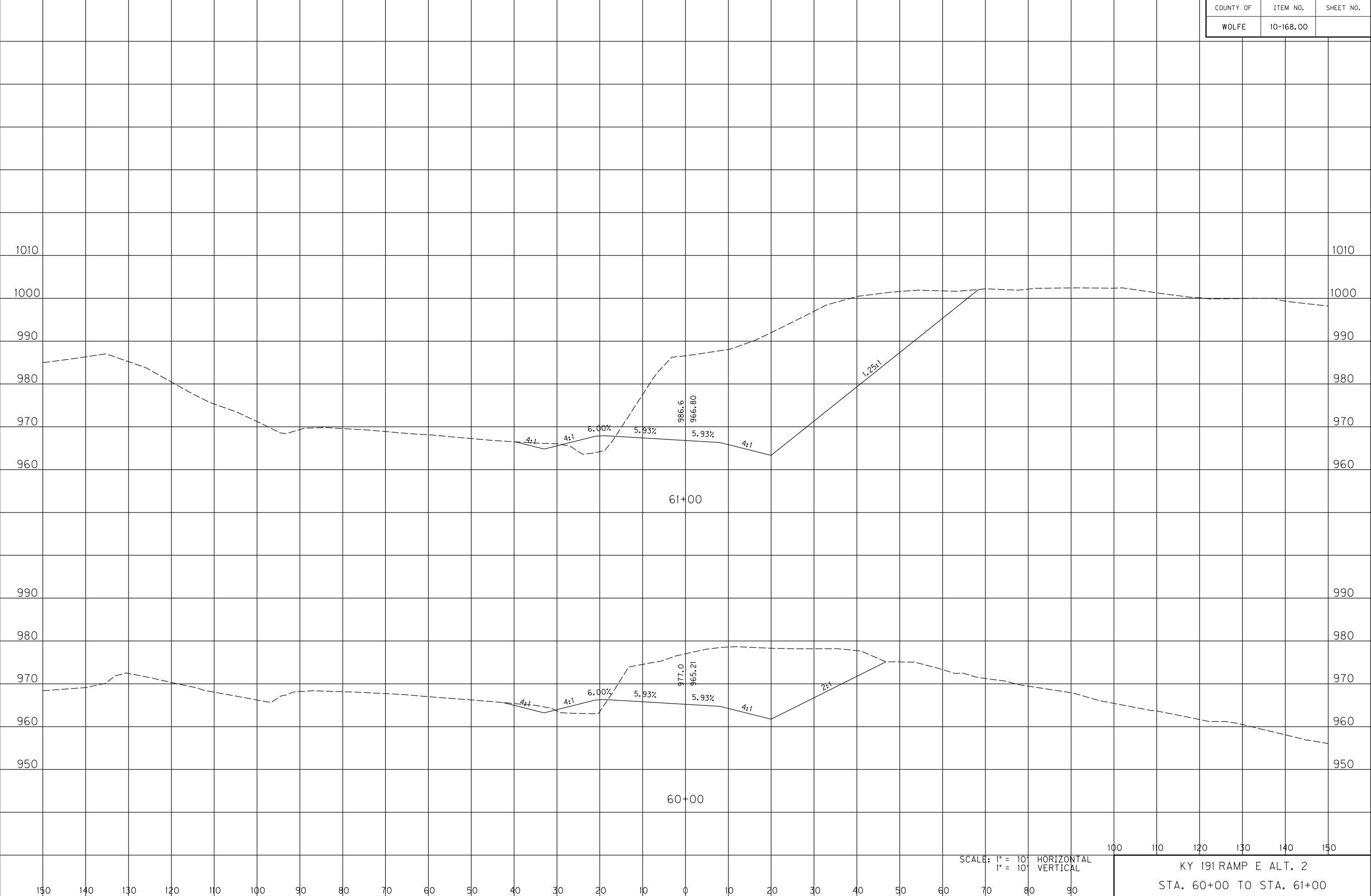
COUNTY OF	ITEM NO.	SHEET NO.
WOLFE	10-168.00	

FILE NAME: C:\PWORKING\PITT\DI142456\XSEC ALT 2 SIDE RD HDR.DGN

USER: owestcot
DATE PLOTTED: November 14, 2014

E-SHEET NAME:

MicroStation v8.11.9.578



SCALE: 1" = 10' HORIZONTAL
1" = 10' VERTICAL

100 110 120 130 140 150
KY 191 RAMP E ALT. 2
STA. 60+00 TO STA. 61+00

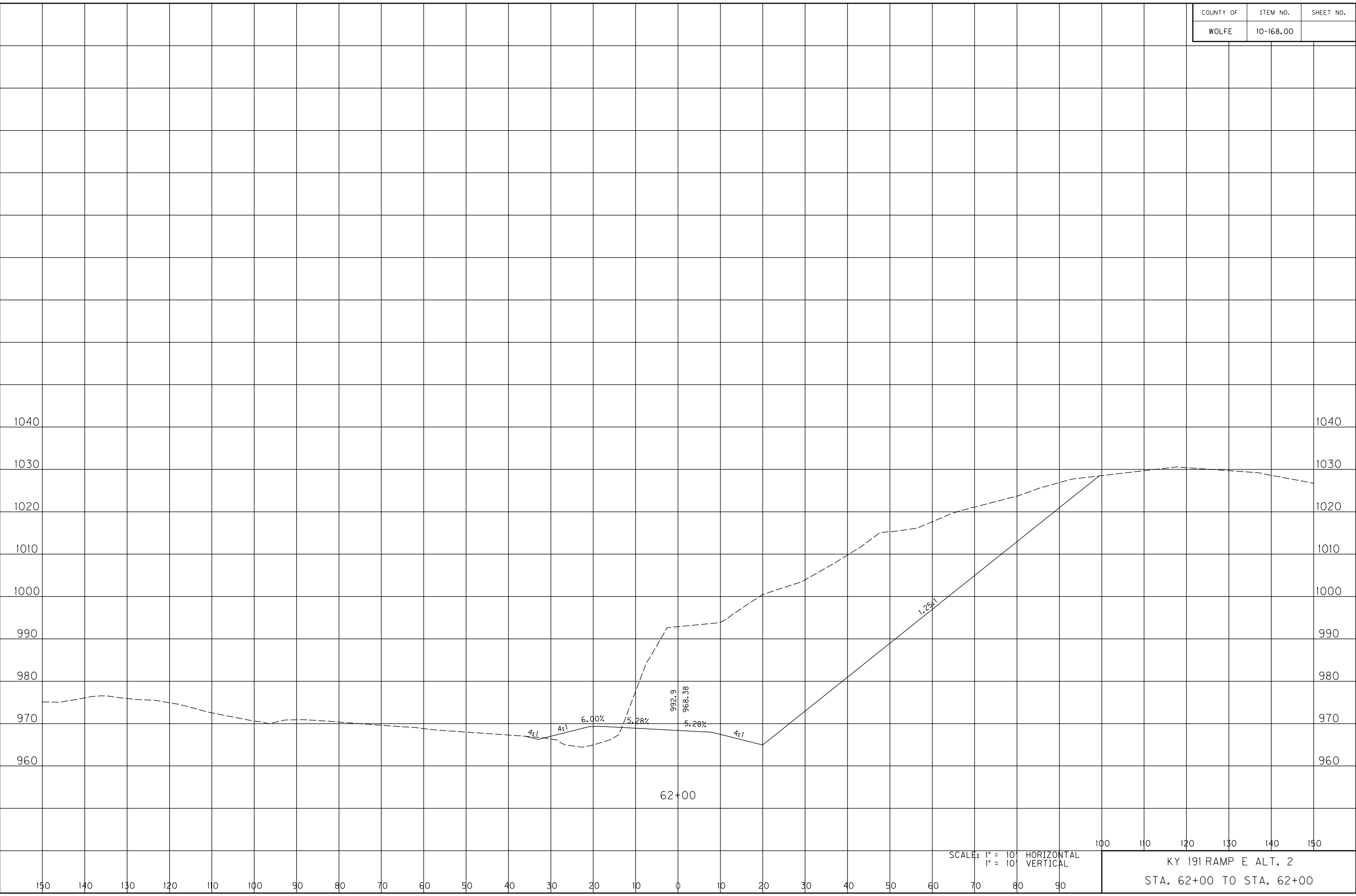
COUNTY OF	ITEM NO.	SHEET NO.
WOLFE	10-168.00	

FILE NAME: C:\PWORKING\PITT\DI42456\XSEC ALT 2 SIDE RD HDR.DGN

USER: awestcot
DATE PLOTTED: November 14, 2014

E-SHEET NAME:

MicroStation v8.11.9.578



SCALE: 1" = 10' HORIZONTAL
1" = 10' VERTICAL

100 110 120 130 140 150
KY 191 RAMP E ALT. 2
STA. 62+00 TO STA. 62+00

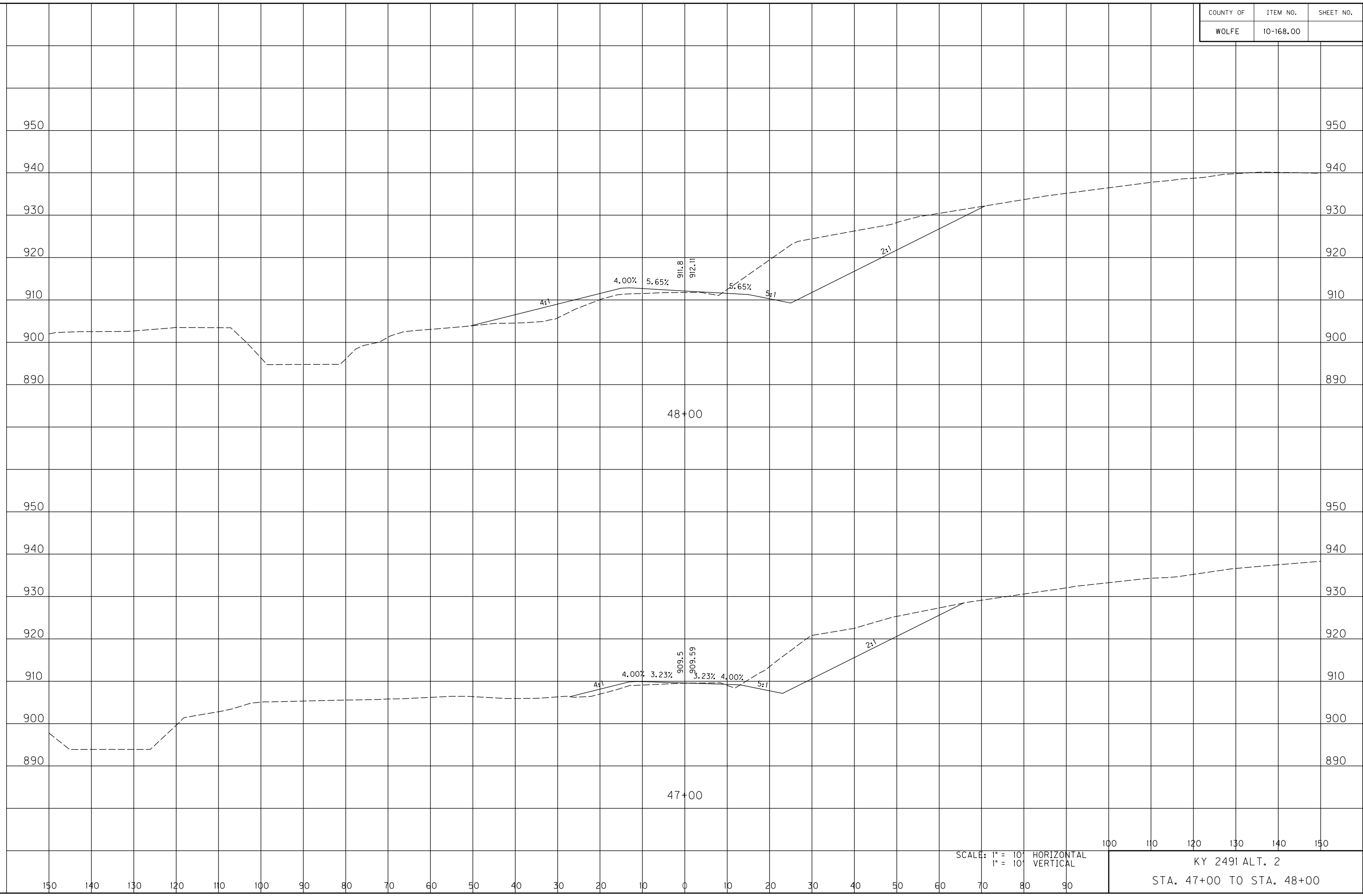
COUNTY OF	ITEM NO.	SHEET NO.
WOLFE	10-168.00	

FILE NAME: C:\PWORKING\PITT\DI42456\XSEC ALT 2 SIDE RD HDR.DGN

USER: awestcot
DATE PLOTTED: November 14, 2014

E-SHEET NAME:

MicroStation v8.11.9.578



SCALE: 1" = 10' HORIZONTAL
1" = 10' VERTICAL

100 110 120 130 140 150
KY 2491 ALT. 2
STA. 47+00 TO STA. 48+00

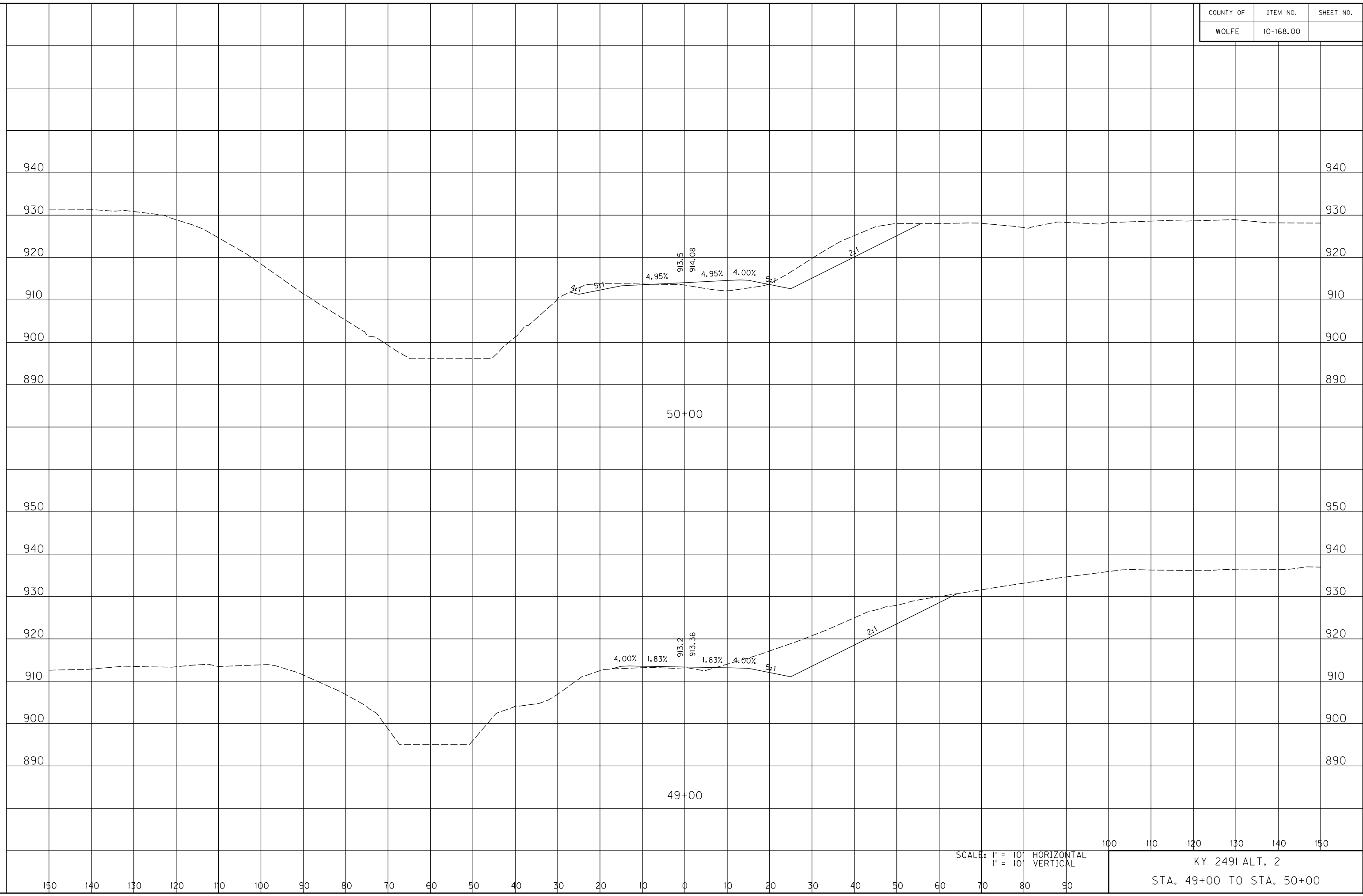
COUNTY OF	ITEM NO.	SHEET NO.
WOLFE	10-168.00	

FILE NAME: C:\PWORKING\PITT\DI42456\XSEC ALT 2 SIDE RD HDR.DGN

USER: owestcot
DATE PLOTTED: November 14, 2014

E-SHEET NAME:

MicroStation v8.11.9.578



SCALE: 1" = 10' HORIZONTAL
1" = 10' VERTICAL

100 110 120 130 140 150

KY 2491 ALT. 2
STA. 49+00 TO STA. 50+00

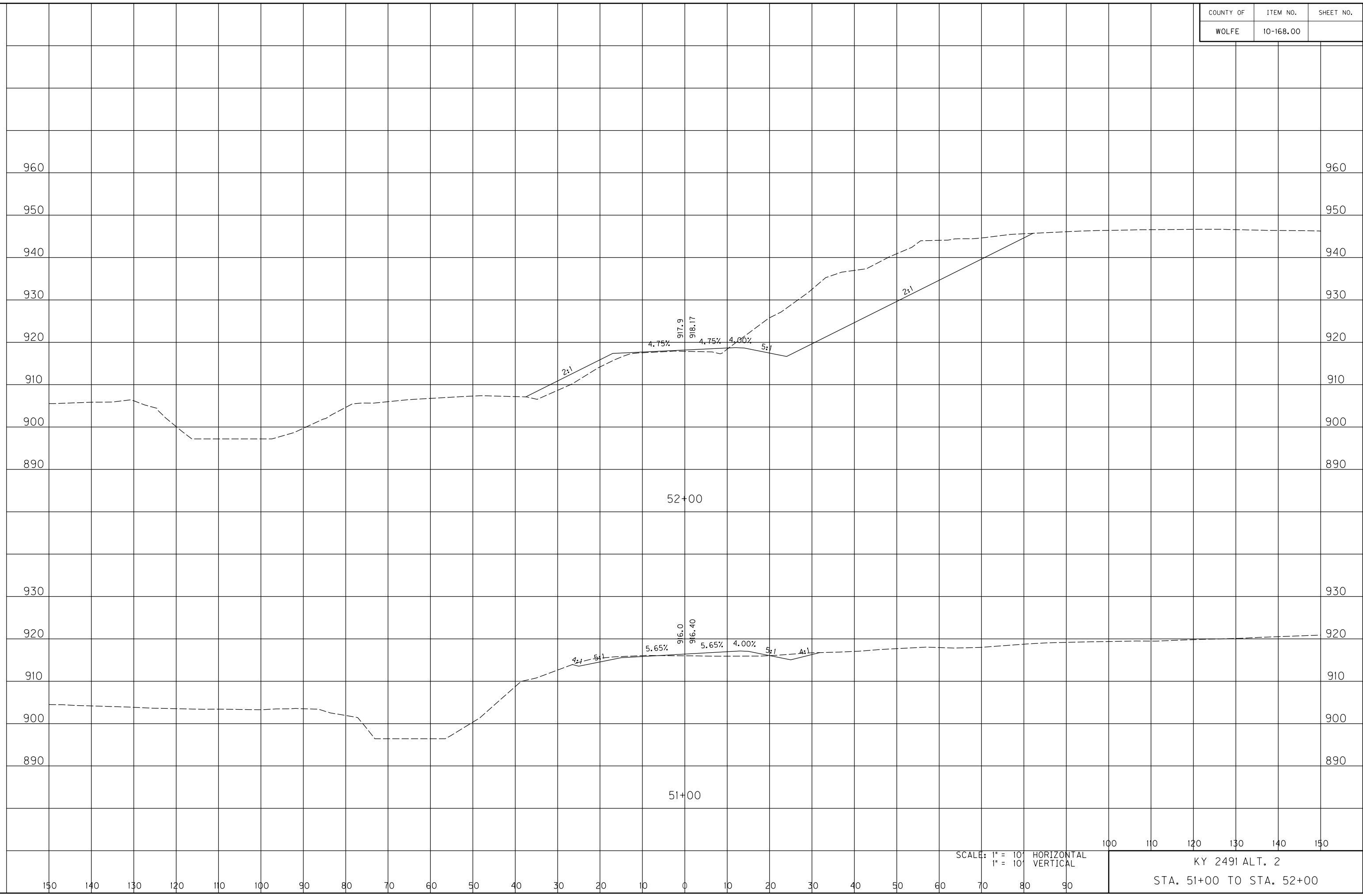
COUNTY OF	ITEM NO.	SHEET NO.
WOLFE	10-168.00	

FILE NAME: C:\PWORKING\PITT\DI42456\XSEC ALT 2 SIDE RD HDR.DGN

USER: owestcot
DATE PLOTTED: November 14, 2014

E-SHEET NAME:

MicroStation v8.1i.9.578



SCALE: 1" = 10' HORIZONTAL
1" = 10' VERTICAL

100 110 120 130 140 150
KY 2491 ALT. 2
STA. 51+00 TO STA. 52+00

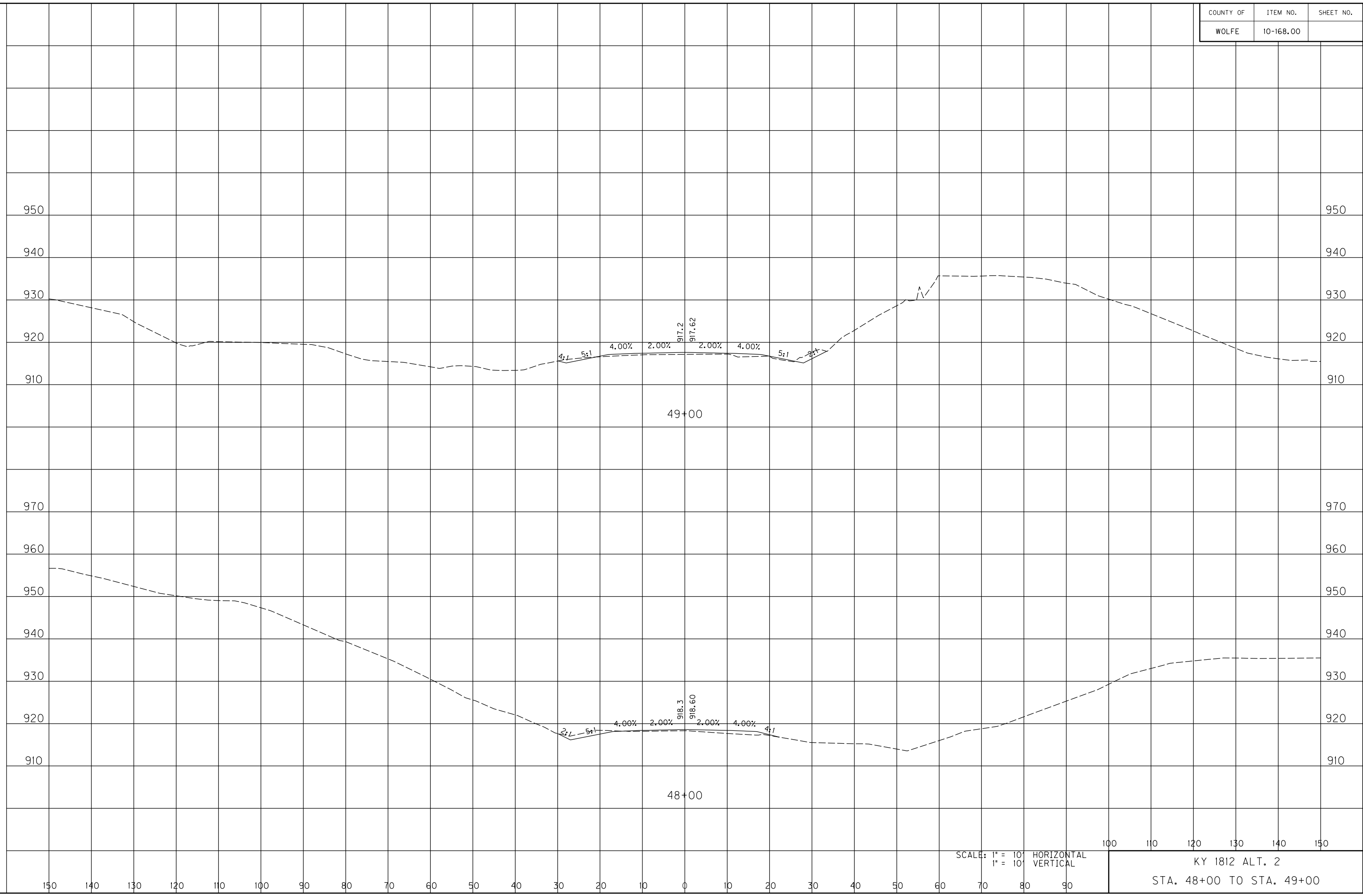
COUNTY OF	ITEM NO.	SHEET NO.
WOLFE	10-168.00	

FILE NAME: C:\PWORKING\PITT\DI142456\XSEC ALT 2 SIDE RD HDR.DGN

USER: owestcot
DATE PLOTTED: November 14, 2014

E-SHEET NAME:

MicroStation v8.11.9.578



SCALE: 1" = 10' HORIZONTAL
1" = 10' VERTICAL

100 110 120 130 140 150
KY 1812 ALT. 2
STA. 48+00 TO STA. 49+00

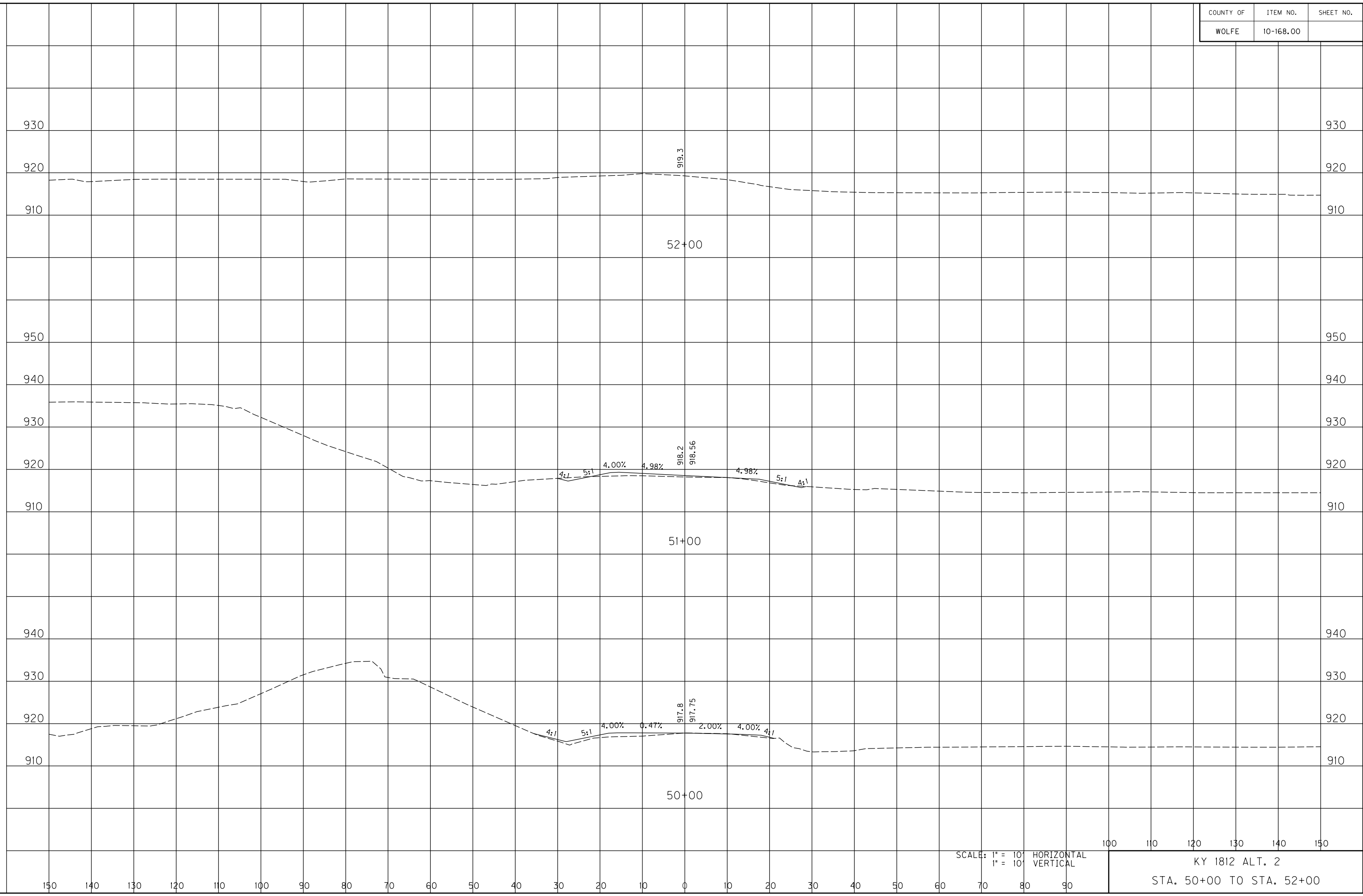
COUNTY OF	ITEM NO.	SHEET NO.
WOLFE	10-168.00	

FILE NAME: C:\PWORKING\PITT\DI42456\XSEC ALT 2 SIDE RD HDR.DGN

USER: awestcot
DATE PLOTTED: November 14, 2014

E-SHEET NAME:

MicroStation v8.11.9.578



SCALE: 1" = 10' HORIZONTAL
1" = 10' VERTICAL

100 110 120 130 140 150

KY 1812 ALT. 2
STA. 50+00 TO STA. 52+00

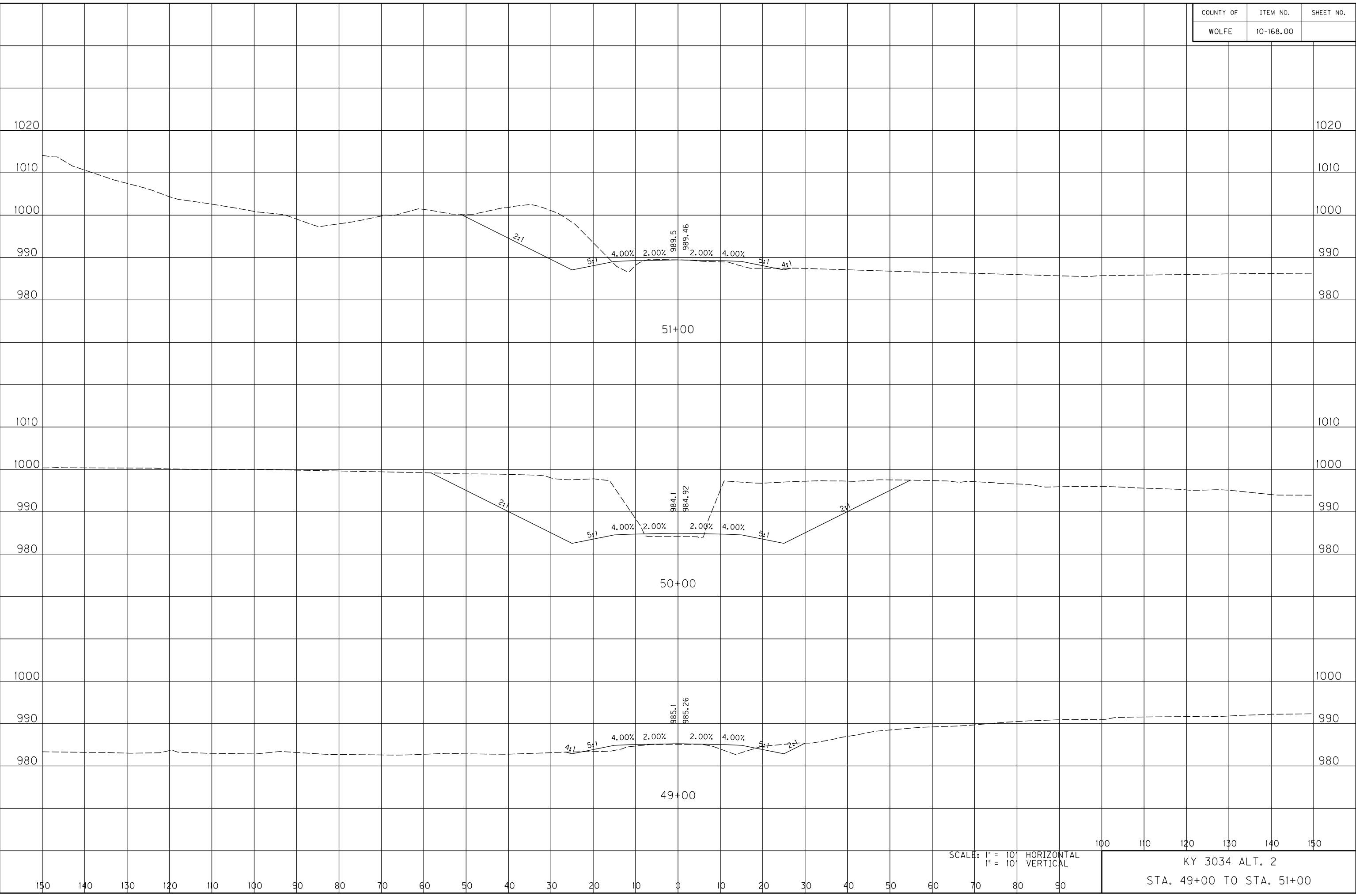
COUNTY OF	ITEM NO.	SHEET NO.
WOLFE	10-168.00	

FILE NAME: C:\PWORKING\PITT\DI42456\XSEC ALT 2 SIDE RD HDR.DGN

USER: awestcot
DATE PLOTTED: November 14, 2014

E-SHEET NAME:

MicroStation v8.11.9.578



SCALE: 1" = 10' HORIZONTAL
1" = 10' VERTICAL

100 110 120 130 140 150
KY 3034 ALT. 2
STA. 49+00 TO STA. 51+00

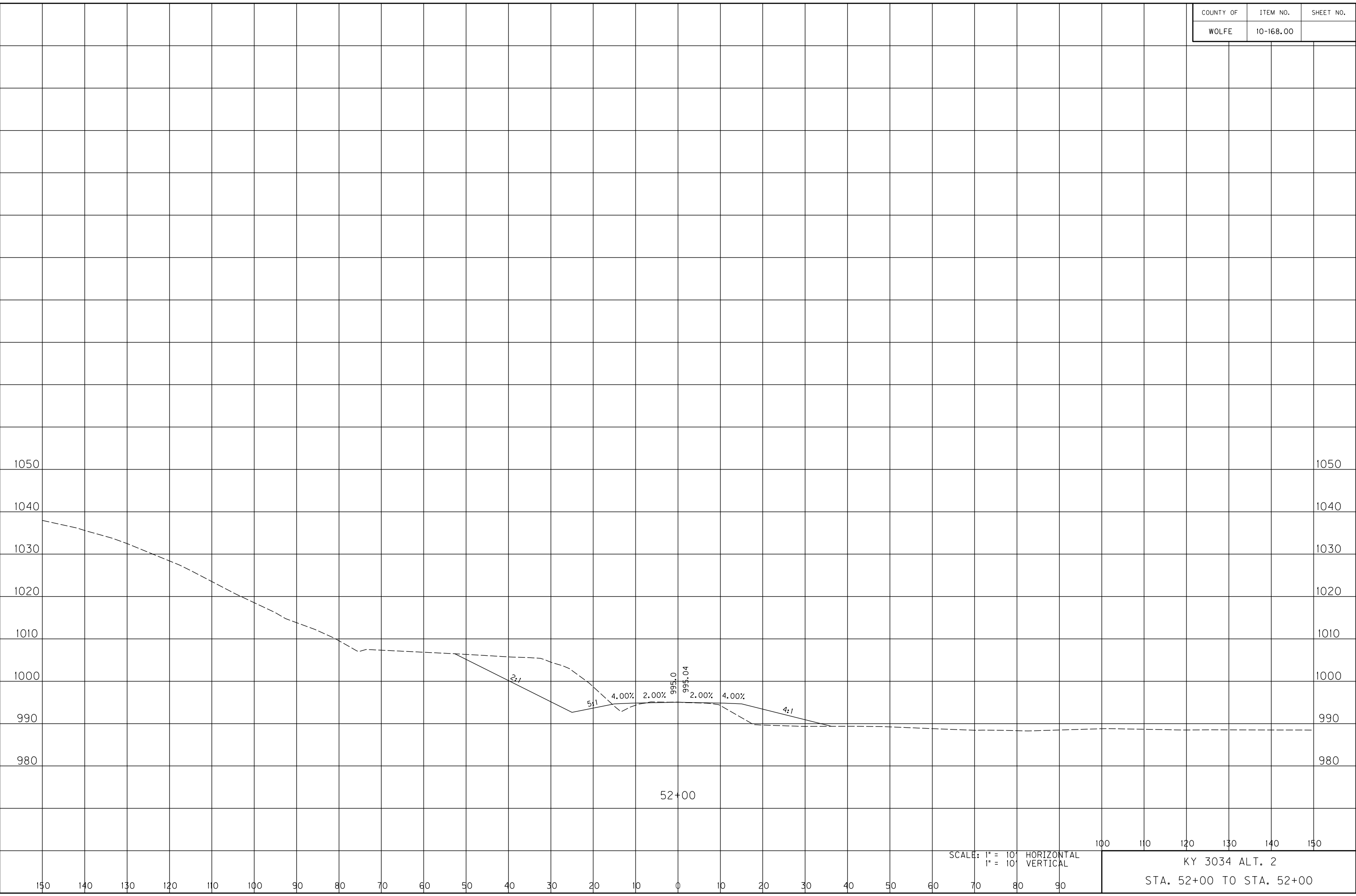
COUNTY OF	ITEM NO.	SHEET NO.
WOLFE	10-168.00	

FILE NAME: C:\PWORKING\PITT\DI42456\XSEC ALT 2 SIDE RD HDR.DGN

USER: owestcot
DATE PLOTTED: November 14, 2014

E-SHEET NAME:

MicroStation v8.11.9.578



SCALE: 1" = 10' HORIZONTAL
1" = 10' VERTICAL

100 110 120 130 140 150

KY 3034 ALT. 2
STA. 52+00 TO STA. 52+00

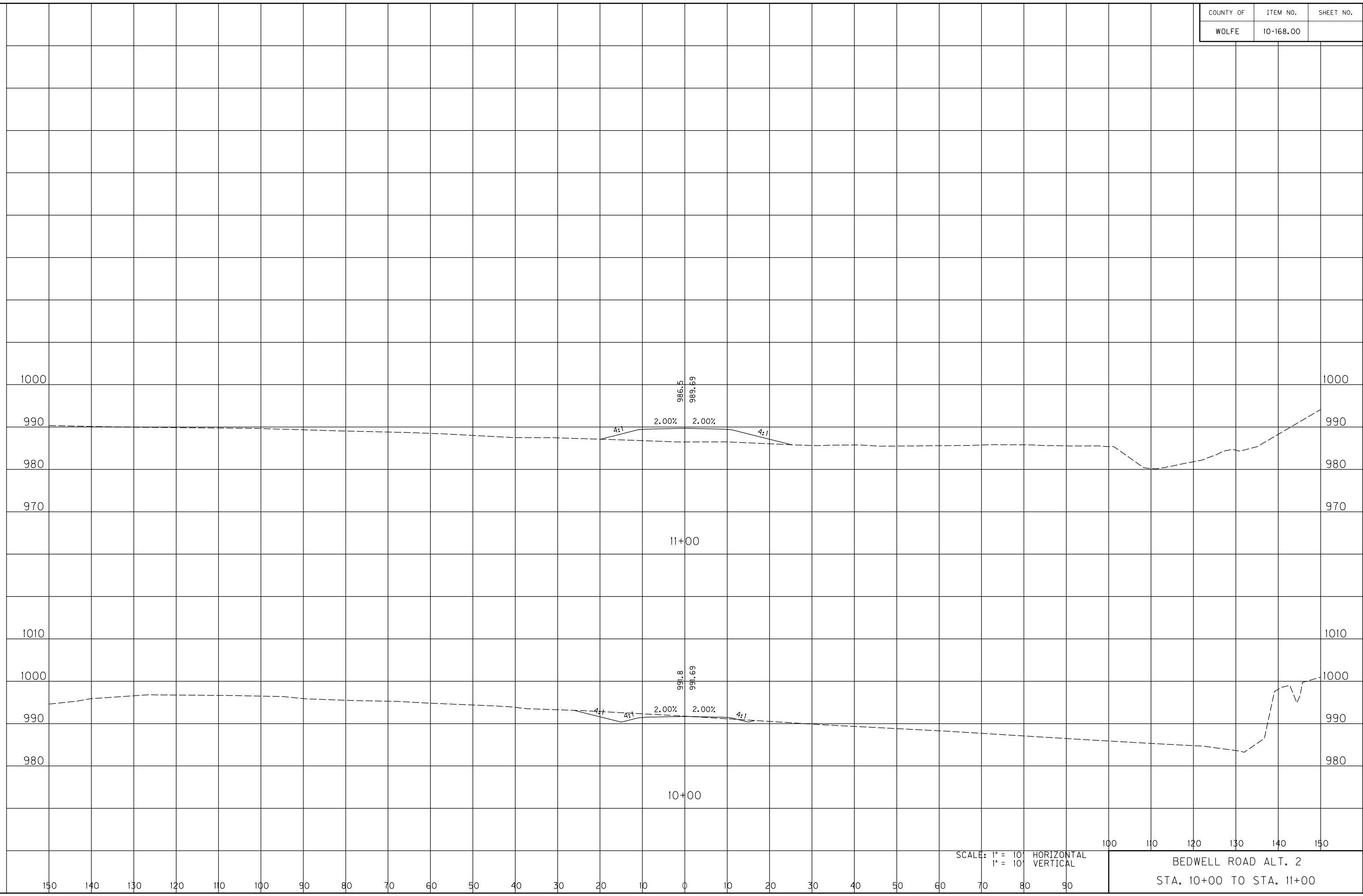
COUNTY OF	ITEM NO.	SHEET NO.
WOLFE	10-168.00	

FILE NAME: C:\PWORKING\PITT\DI42456\XSEC ALT 2 SIDE RD HDR.DGN

USER: owestcot
DATE PLOTTED: November 14, 2014

E-SHEET NAME:

MicroStation v8.11.9.578



SCALE: 1" = 10' HORIZONTAL
1" = 10' VERTICAL

100 110 120 130 140 150
BEDWELL ROAD ALT. 2
STA. 10+00 TO STA. 11+00

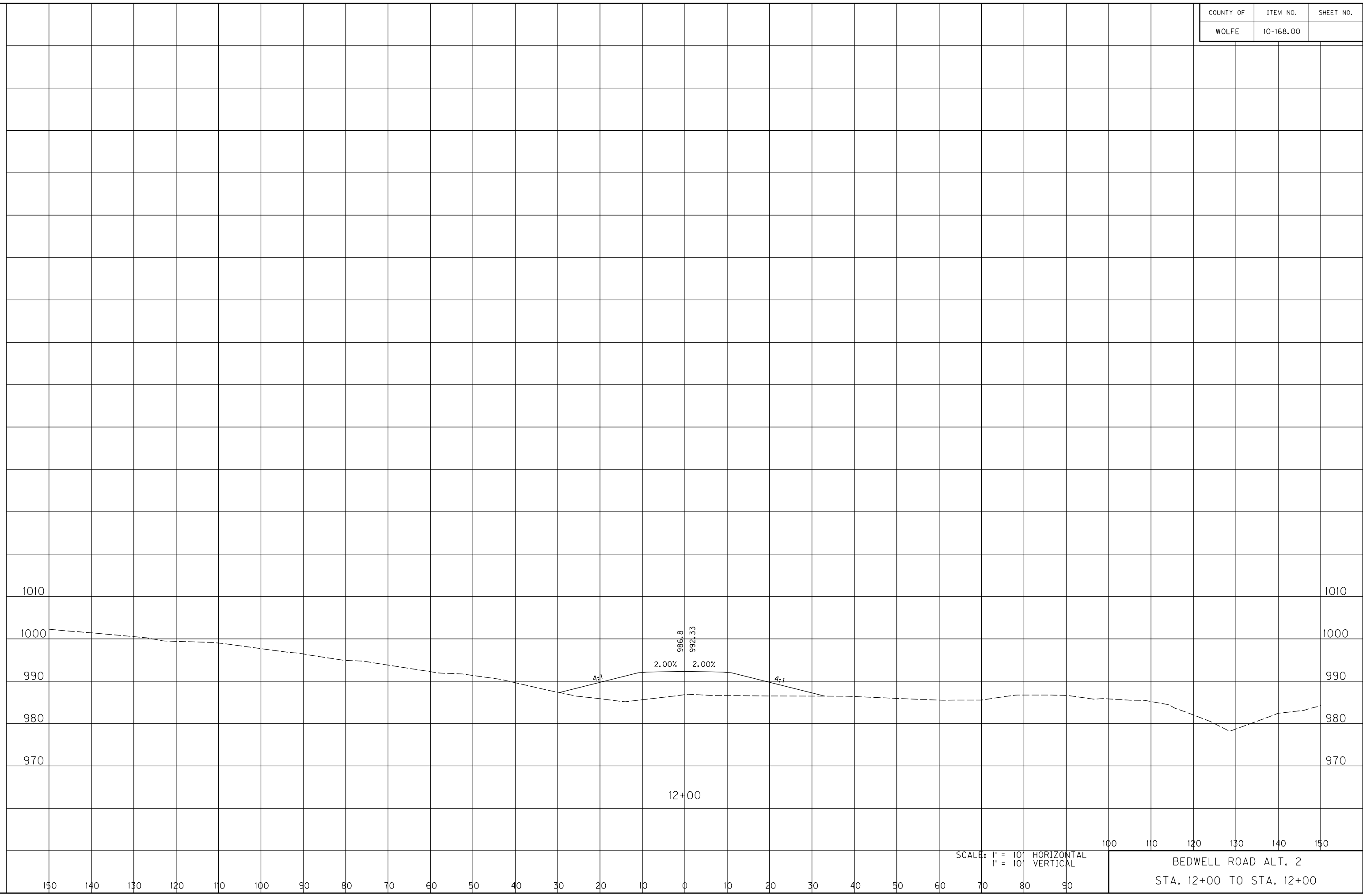
COUNTY OF	ITEM NO.	SHEET NO.
WOLFE	10-168.00	

FILE NAME: C:\PWORKING\PITT\DI142456\XSEC ALT 2 SIDE RD HDR.DGN

USER: awestcot
DATE PLOTTED: November 14, 2014

E-SHEET NAME:

MicroStation v8.11.9.578



SCALE: 1" = 10' HORIZONTAL
1" = 10' VERTICAL

100 110 120 130 140 150
BEDWELL ROAD ALT. 2
STA. 12+00 TO STA. 12+00

COUNTY OF	ITEM NO.	SHEET NO.
WOLFE	10-168.00	

FILE NAME: C:\PWORKING\PITT\DI142456\XSEC ALT 2 SIDE RD HDR.DGN

USER: owestcot
DATE PLOTTED: November 14, 2014

E-SHEET NAME:

MicroStation v8.11.9.578



SCALE: 1" = 10' HORIZONTAL
1" = 10' VERTICAL

BEDWELL ROAD ALT. 2
STA. 13+00 TO STA. 13+00

COUNTY OF	ITEM NO.	SHEET NO.
WOLFE	10-168.00	

FILE NAME: C:\PWORKING\PITT\DI42456\XSEC ALT 2 SIDE RD HDR.DGN

USER: owestcot
DATE PLOTTED: November 14, 2014

E-SHEET NAME:

MicroStation v8.11.9.578



14+00

SCALE: 1" = 10' HORIZONTAL
1" = 10' VERTICAL

100 110 120 130 140 150

BEDWELL ROAD ALT. 2
STA. 14+00 TO STA. 14+00

COUNTY OF	ITEM NO.	SHEET NO.
WOLFE	10-168.00	

FILE NAME: C:\PWORKING\PI\TT\DI42456\XSEC ALT 2 SIDE RD HDR.DGN

USER: owestcot
DATE PLOTTED: November 14, 2014

E-SHEET NAME:

MicroStation v8.11.9.578



15+00

SCALE: 1" = 10' HORIZONTAL
1" = 10' VERTICAL

100 110 120 130 140 150

BEDWELL ROAD ALT. 2
STA. 15+00 TO STA. 15+00

COUNTY OF	ITEM NO.	SHEET NO.
WOLFE	10-168.00	



FILE NAME: C:\PWORKING\PITT\DI142456\XSEC ALT 2 SIDE RD HDR.DGN

USER: owestcot
DATE PLOTTED: November 14, 2014

E-SHEET NAME:

MicroStation v8.11.9.578

16+00

SCALE: 1" = 10' HORIZONTAL
1" = 10' VERTICAL

100 110 120 130 140 150

BEDWELL ROAD ALT. 2
STA. 16+00 TO STA. 16+00

COUNTY OF	ITEM NO.	SHEET NO.
WOLFE	10-168.00	

FILE NAME: C:\PWORKING\PITT\DI42456\XSEC ALT 2 SIDE RD HDR.DGN

USER: owestcot
DATE PLOTTED: November 14, 2014

E-SHEET NAME:

MicroStation v8.11.9.578



SCALE: 1" = 10' HORIZONTAL
1" = 10' VERTICAL

100 110 120 130 140 150
BEDWELL ROAD ALT. 2
STA. 17+00 TO STA. 17+00

COUNTY OF	ITEM NO.	SHEET NO.
WOLFE	10-168.00	

FILE NAME: C:\PWORKING\PITT\DI142456\XSEC ALT 2 SIDE RD HDR.DGN

USER: awestcot
DATE PLOTTED: November 14, 2014

E-SHEET NAME:

MicroStation v8.11.9.578



SCALE: 1" = 10' HORIZONTAL
1" = 10' VERTICAL

100 110 120 130 140 150

BEDWELL ROAD ALT. 2
STA. 18+00 TO STA. 18+00

COUNTY OF	ITEM NO.	SHEET NO.
WOLFE	10-168.00	

FILE NAME: C:\PWORKING\PITT\DI142456\XSEC ALT 2 SIDE RD HDR.DGN

USER: owestcot
DATE PLOTTED: November 14, 2014

E-SHEET NAME:

MicroStation v8.11.9.578



SCALE: 1" = 10' HORIZONTAL
1" = 10' VERTICAL

100 110 120 130 140 150

BEDWELL ROAD ALT. 2
STA. 19+00 TO STA. 19+00

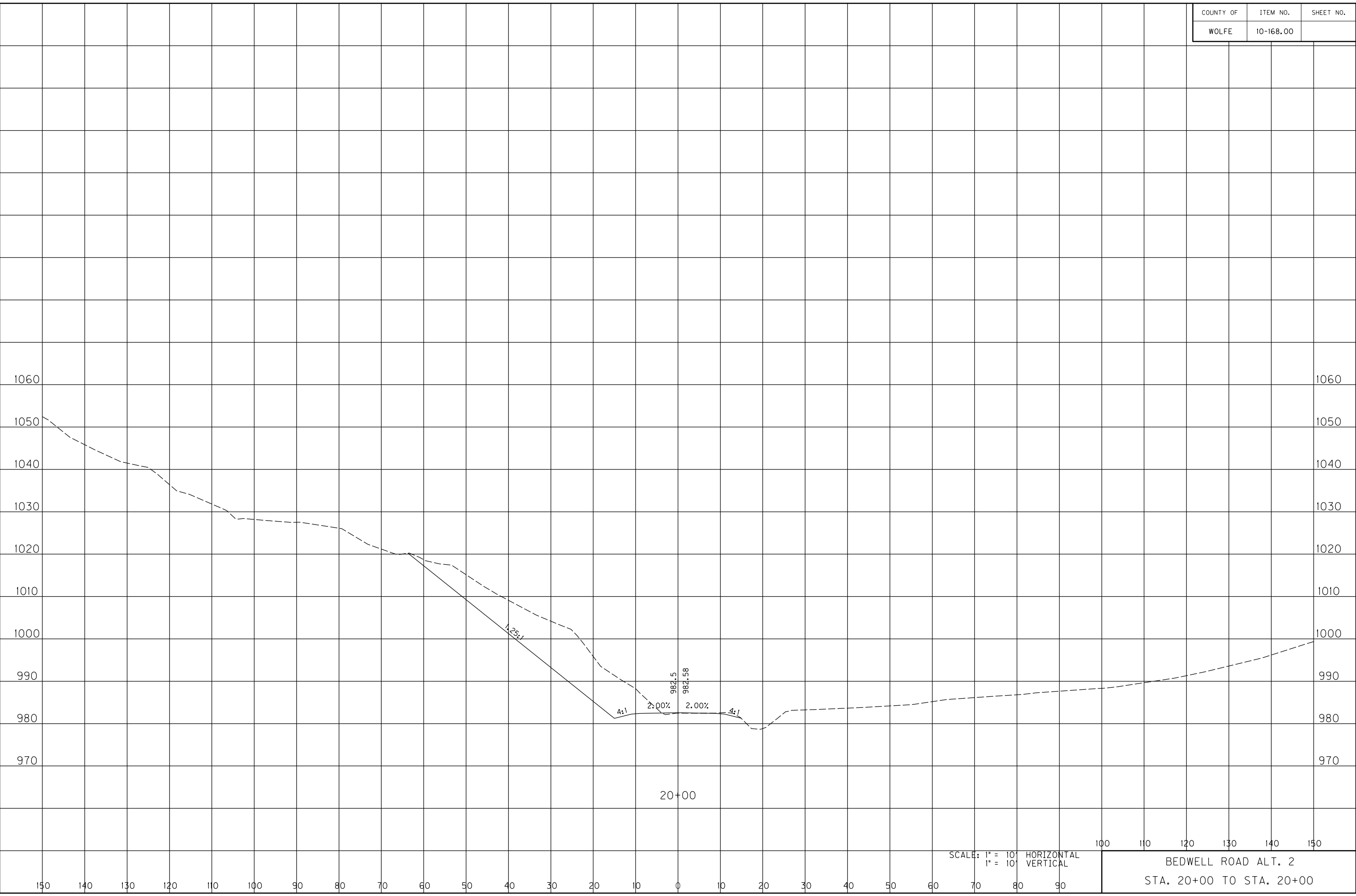
COUNTY OF	ITEM NO.	SHEET NO.
WOLFE	10-168.00	

FILE NAME: C:\PWORKING\PITT\DI142456\XSEC ALT 2 SIDE RD HDR.DGN

USER: awestcot
DATE PLOTTED: November 14, 2014

E-SHEET NAME:

MicroStation v8.11.9.578



SCALE: 1" = 10' HORIZONTAL
1" = 10' VERTICAL

100 110 120 130 140 150
BEDWELL ROAD ALT. 2
STA. 20+00 TO STA. 20+00

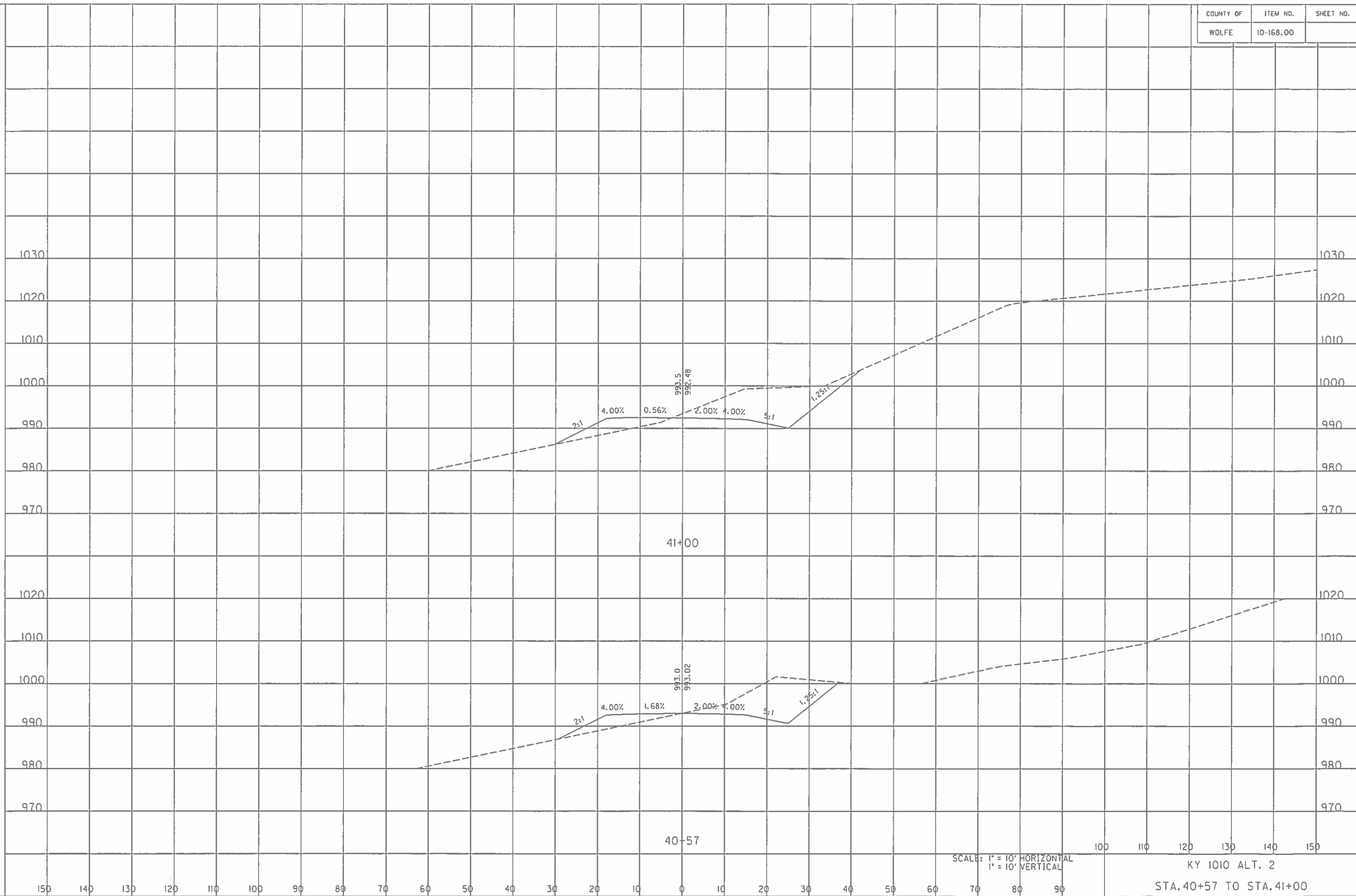
COUNTY OF	ITEM NO.	SHEET NO.
WOLFE	10-168.00	

FILE NAME: C:\PWORKING\PTT\DI5106\PR.XS.ALT2.DGN

USER: Jcochrn
DATE PLOTTED: February 27, 2015

E-SHEET NAME:

MicroStation v8.11.9.459



SCALE: 1" = 10' HORIZONTAL
1" = 10' VERTICAL

KY 1010 ALT. 2
STA. 40+57 TO STA. 41+00

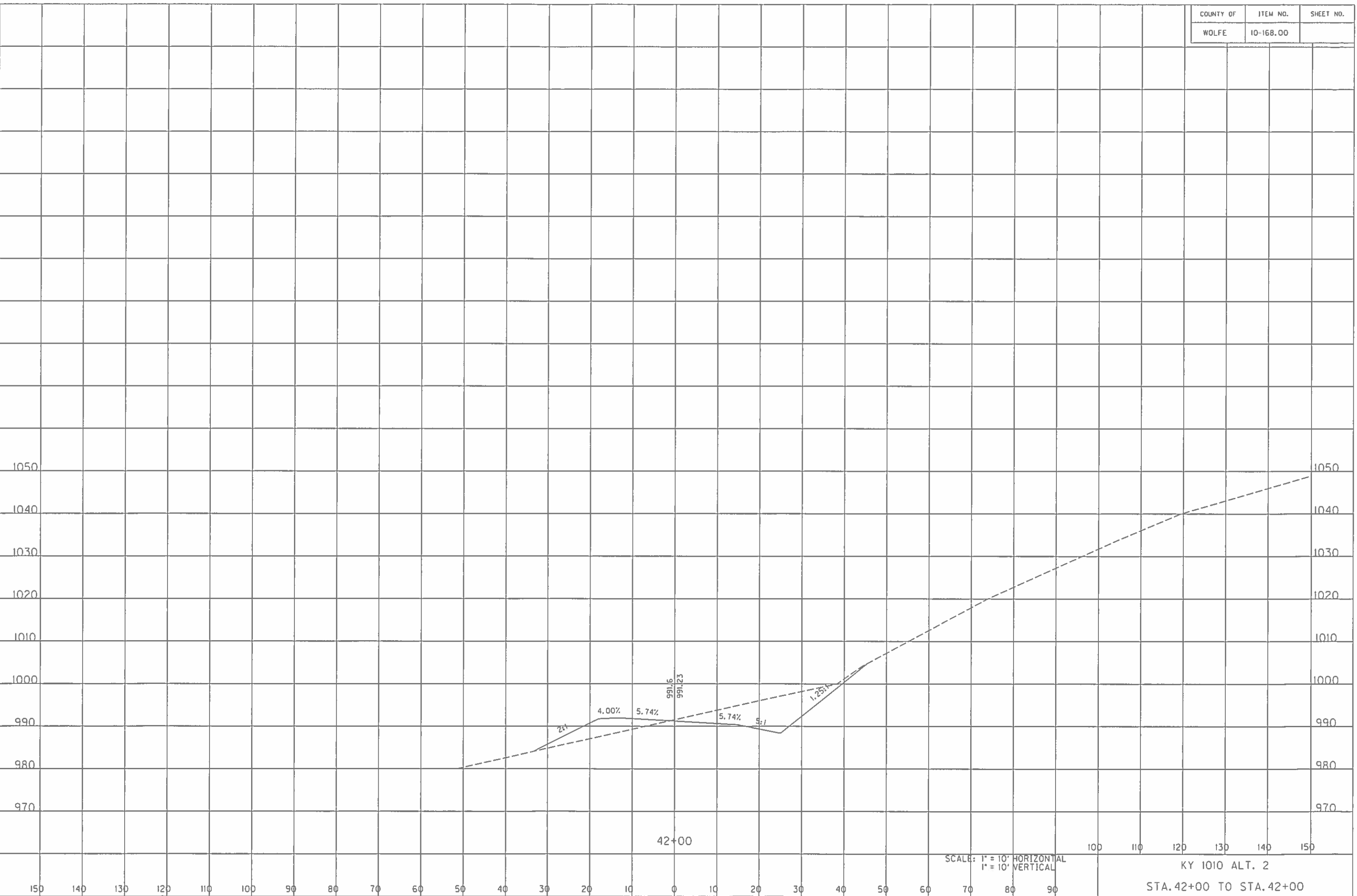
COUNTY OF	ITEM NO.	SHEET NO.
WOLFE	10-168.00	

FILE NAME: C:\PWORKING\PITT\DI519106\PR.XS.AL72.DGN

USER: Jochran
DATE PLOTTED: February 27, 2015

E-SHEET NAME:

MicroStation v8.11.9.459



SCALE: 1" = 10' HORIZONTAL
1" = 10' VERTICAL

KY 1010 ALT. 2
STA. 42+00 TO STA. 42+00

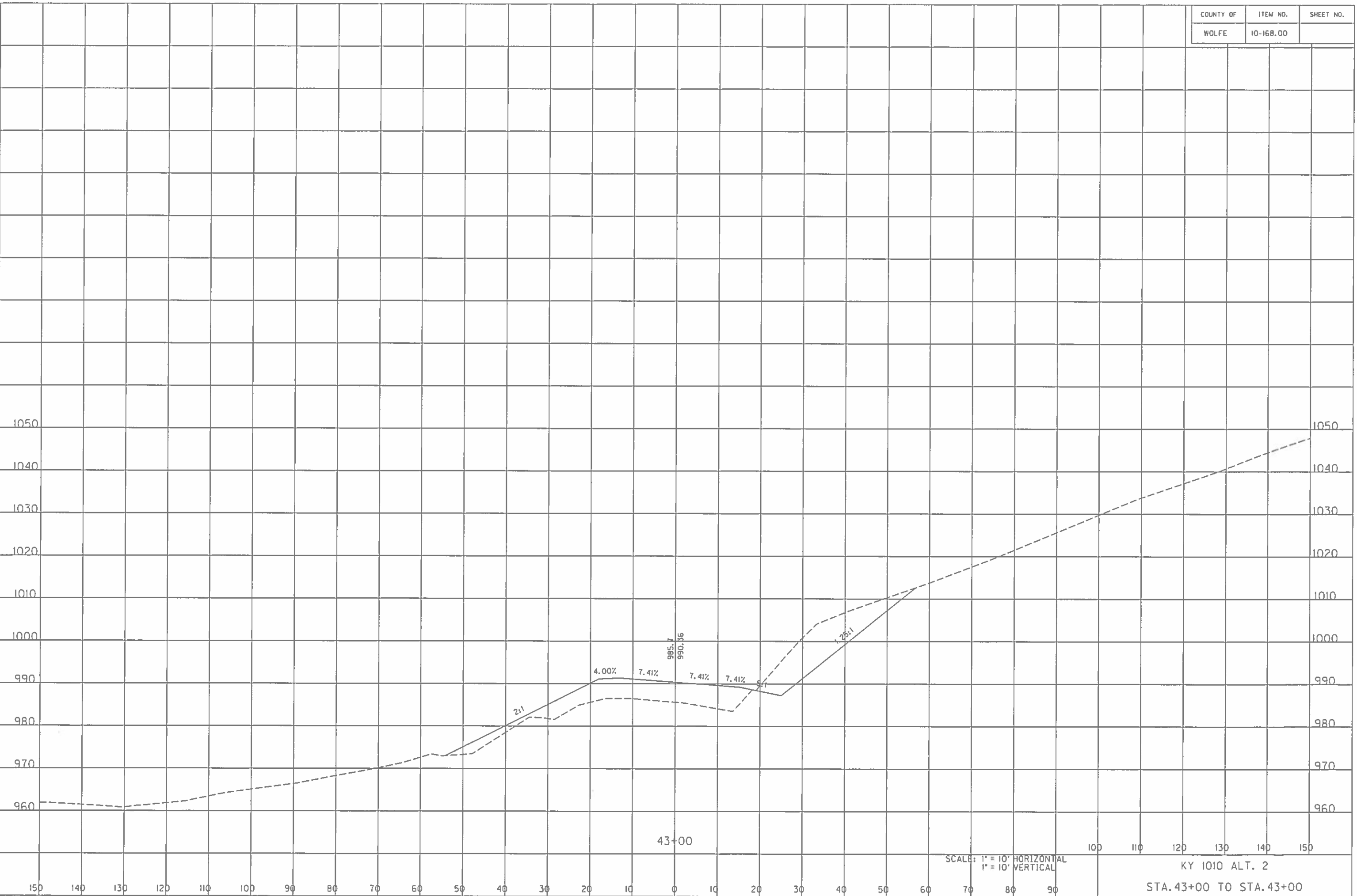
COUNTY OF	ITEM NO.	SHEET NO.
WOLFE	10-168.00	

FILE NAME: G:\PWORKING\PTT\DISSIGS\PR_X5.AL72.DGN

USER: Joachran
DATE PLOTTED: February 27, 2015

E-SHEET NAME:

MicroStation v8.11.5.459



SCALE: 1" = 10' HORIZONTAL
1" = 10' VERTICAL

KY 1010 ALT. 2
STA. 43+00 TO STA. 43+00

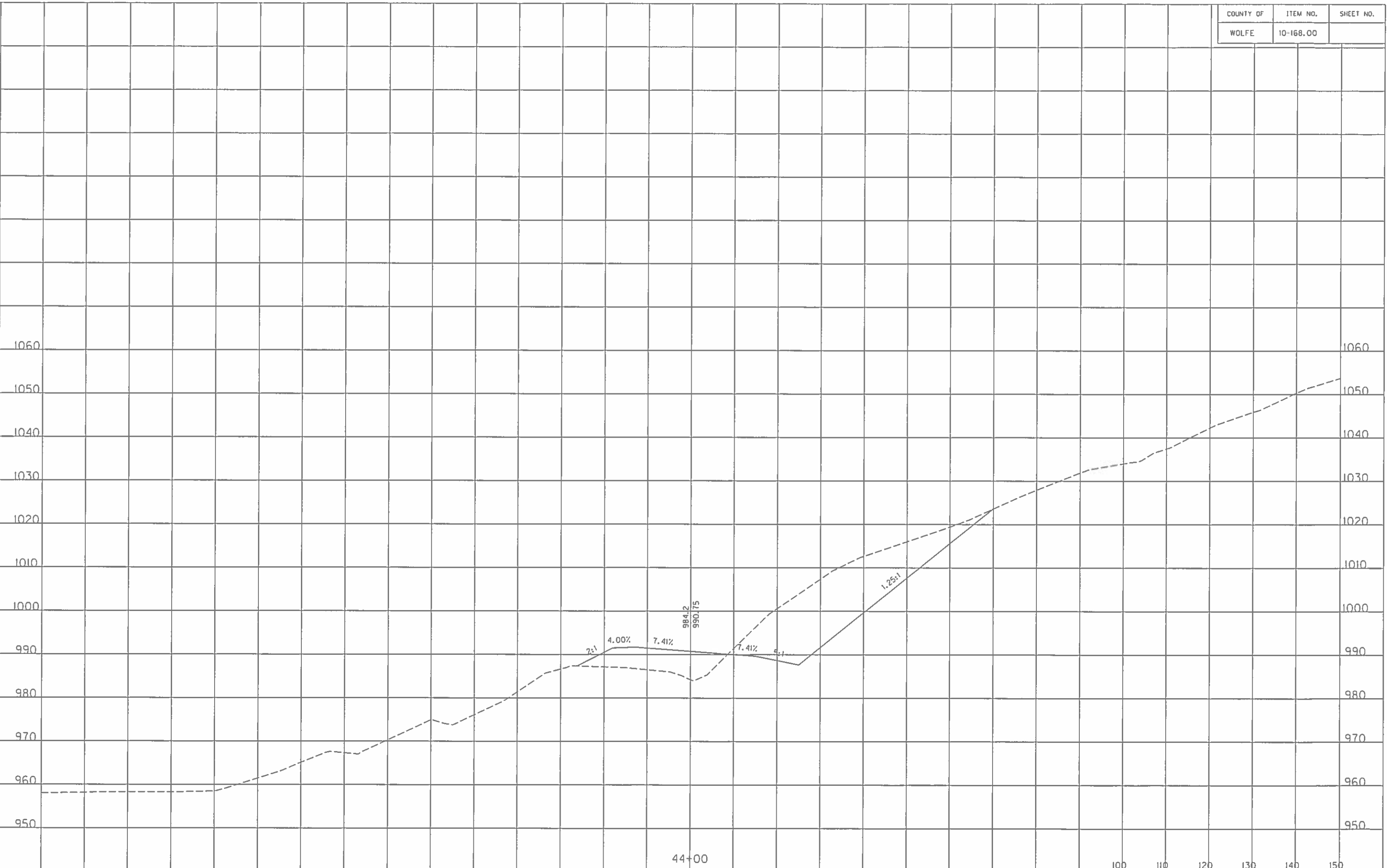
COUNTY OF	ITEM NO.	SHEET NO.
WOLFE	10-168.00	

FILE NAME: C:\PWORKING\PTT\DISS106\PR_XS.AL2.DGN

USER: jcochran
DATE PLOTTED: February 27, 2015

E-SHEET NAME:

MicroStation v8.11.9.459



SCALE: 1" = 10' HORIZONTAL
1" = 10' VERTICAL

KY 1010 ALT. 2

STA. 44+00 TO STA. 44+00

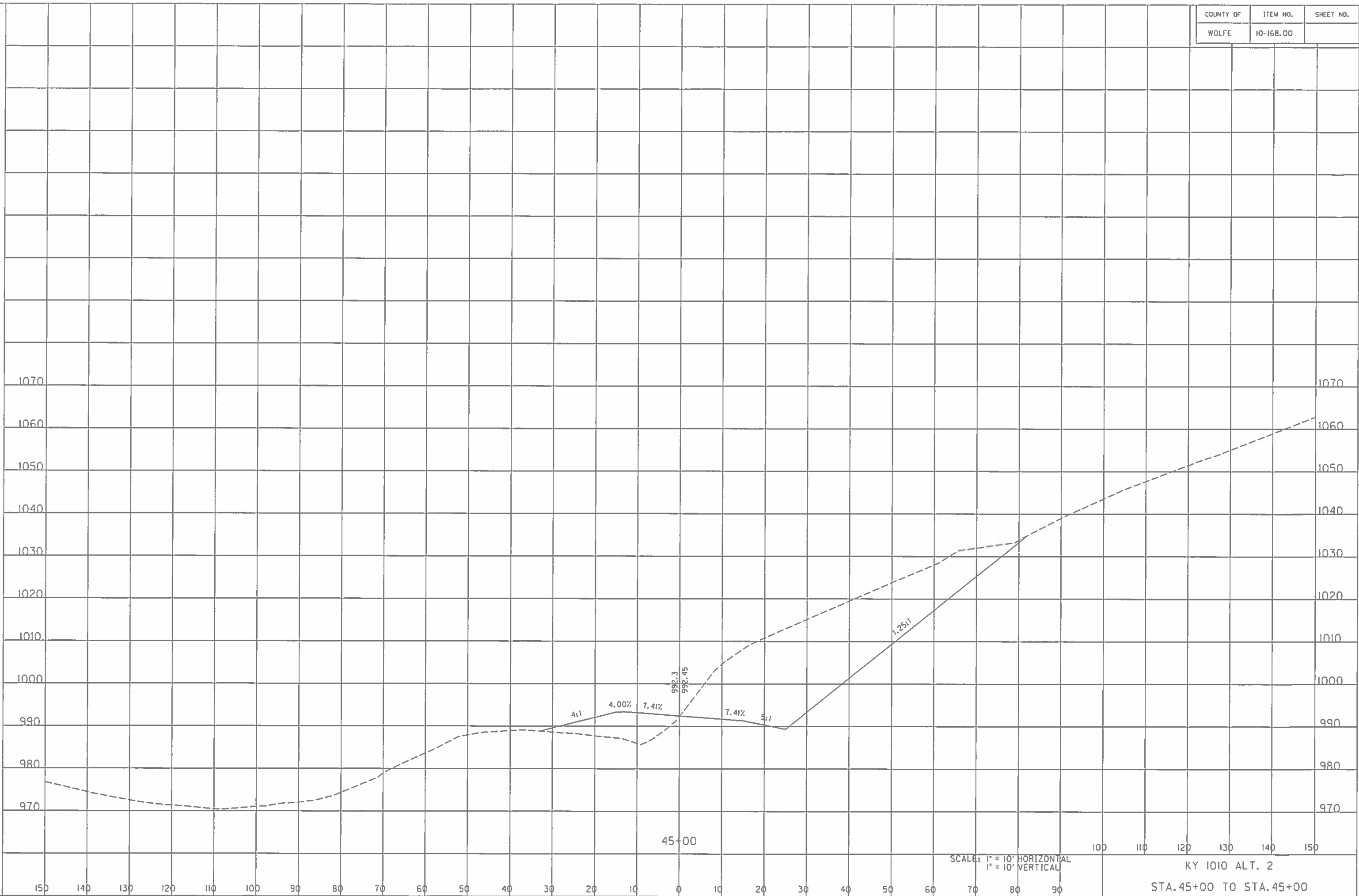
COUNTY OF	ITEM NO.	SHEET NO.
WOLFE	10-168.00	

FILE NAME: C:\PWORKING\PITTD\DISBDS\PR.XS.AL12.DGN

USER: Jacobran
DATE PLOTTED: February 27, 2015

E-SHEET NAME:

MicroStation v8.11.9.459



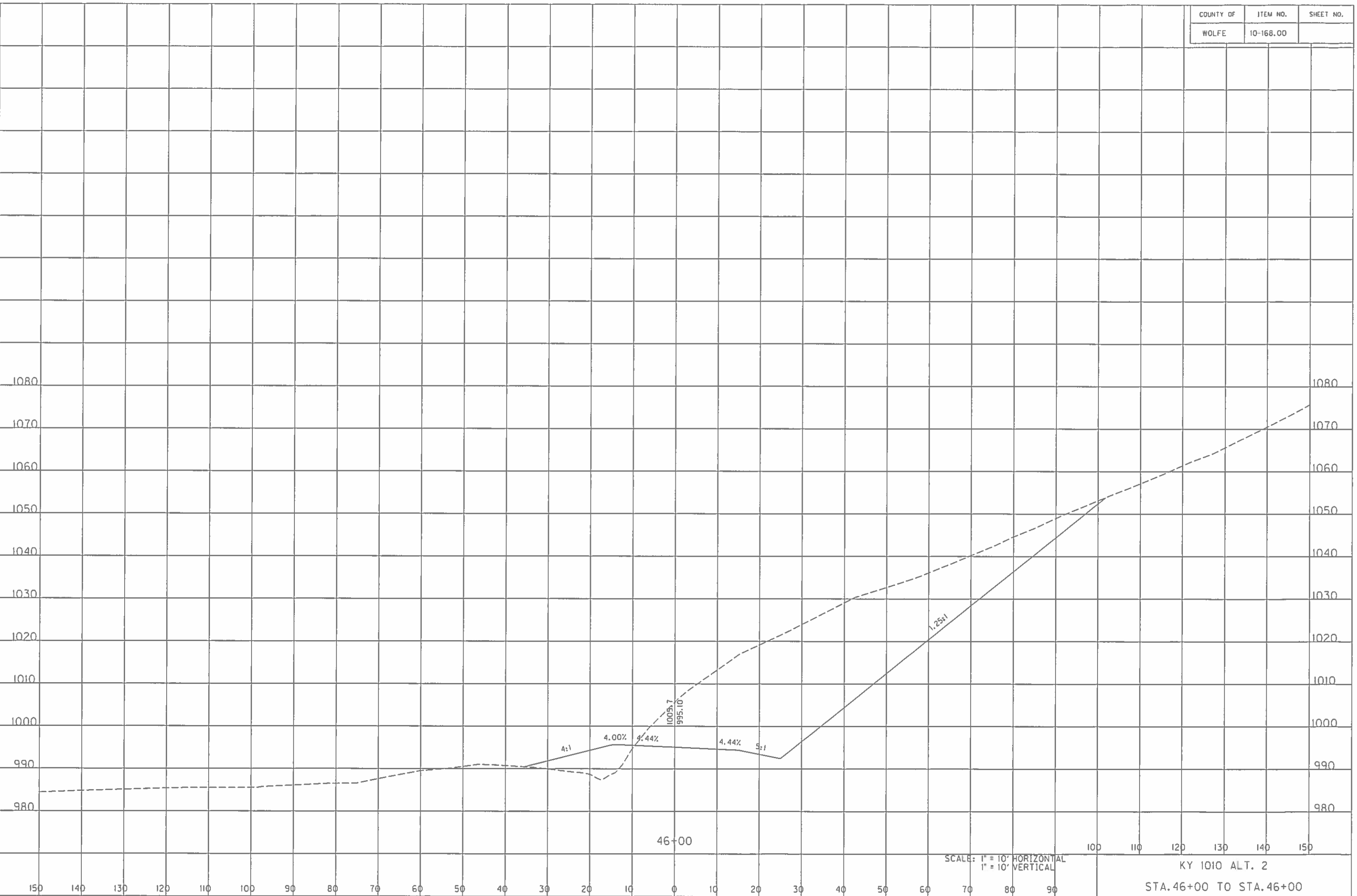
COUNTY OF	ITEM NO.	SHEET NO.
WOLFE	10-168.00	

FILE NAME: C:\PWORKING\PTT\DI59106\PR_X5.AL12.DGN

USER: Jacobson
DATE PLOTTED: February 27, 2015

E-SHEET NAME:

MicroStation v8.11.9.459



SCALE: 1" = 10' HORIZONTAL
1" = 10' VERTICAL

KY 1010 ALT. 2
STA. 46+00 TO STA. 46+00

COUNTY OF	ITEM NO.	SHEET NO.
WOLFE	10-168.00	

MicroStation v8.11.9.459 E-SHEET NAME: USER: jacobran DATE PLOTTED: February 27, 2015 FILE NAME: C:\PWORKING\PTT\0159106\PR_X5.AL72.DGN

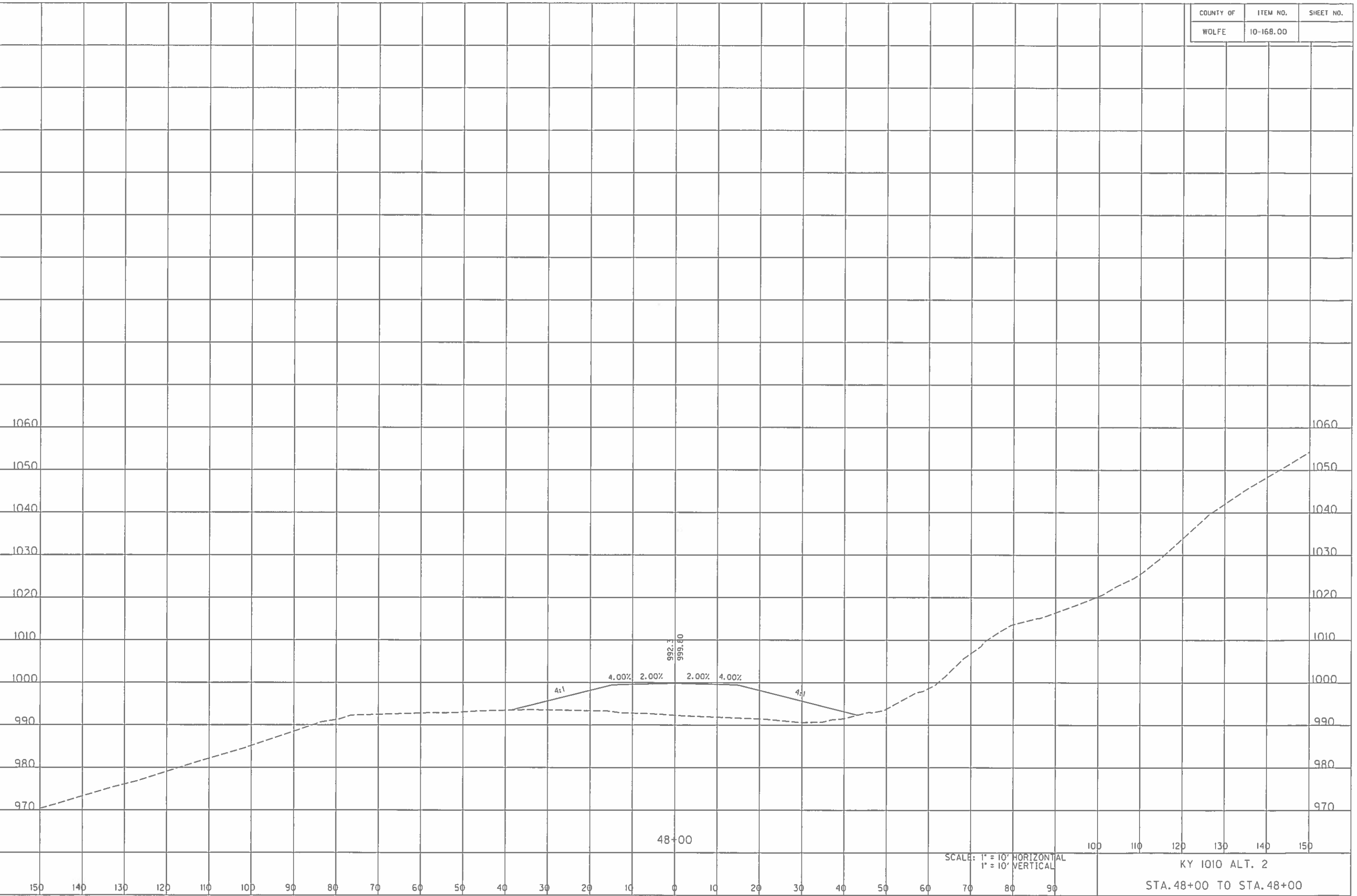


SCALE: 1" = 10' HORIZONTAL
1" = 10' VERTICAL

KY 1010 ALT. 2
STA. 47+00 TO STA. 47+00

COUNTY OF	ITEM NO.	SHEET NO.
WOLFE	10-168.00	

MicroStation v8.11.9.459 E-SHEET NAME: USER: Joachran DATE PLOTTED: February 27, 2015 FILE NAME: C:\PWORKING\PTT\DI9106\PR.X5.AL12.DGN



SCALE: 1" = 10' HORIZONTAL
1" = 10' VERTICAL

KY 1010 ALT. 2
STA. 48+00 TO STA. 48+00

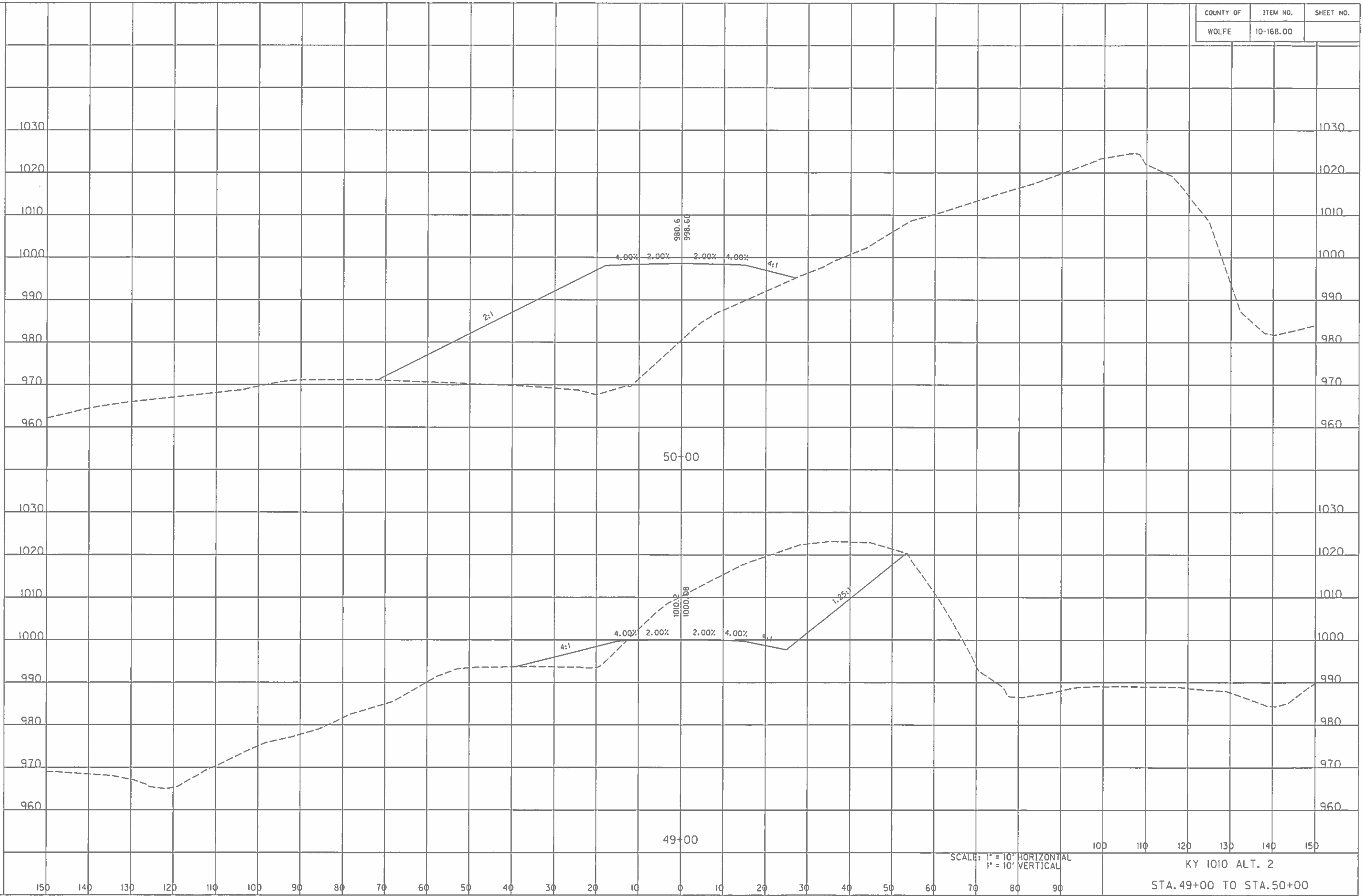
COUNTY OF	ITEM NO.	SHEET NO.
WOLFE	10-168.00	

FILE NAME: C:\PWORKING\PTT\DI519105\PR_X5.AL72.DGN

USER: Joachran
DATE PLOTTED: February 27, 2015

E-SHEET NAME:

MicroStation v8.11.9.459



SCALE: 1" = 10' HORIZONTAL
1" = 10' VERTICAL

KY 1010 ALT. 2
STA. 49+00 TO STA. 50+00

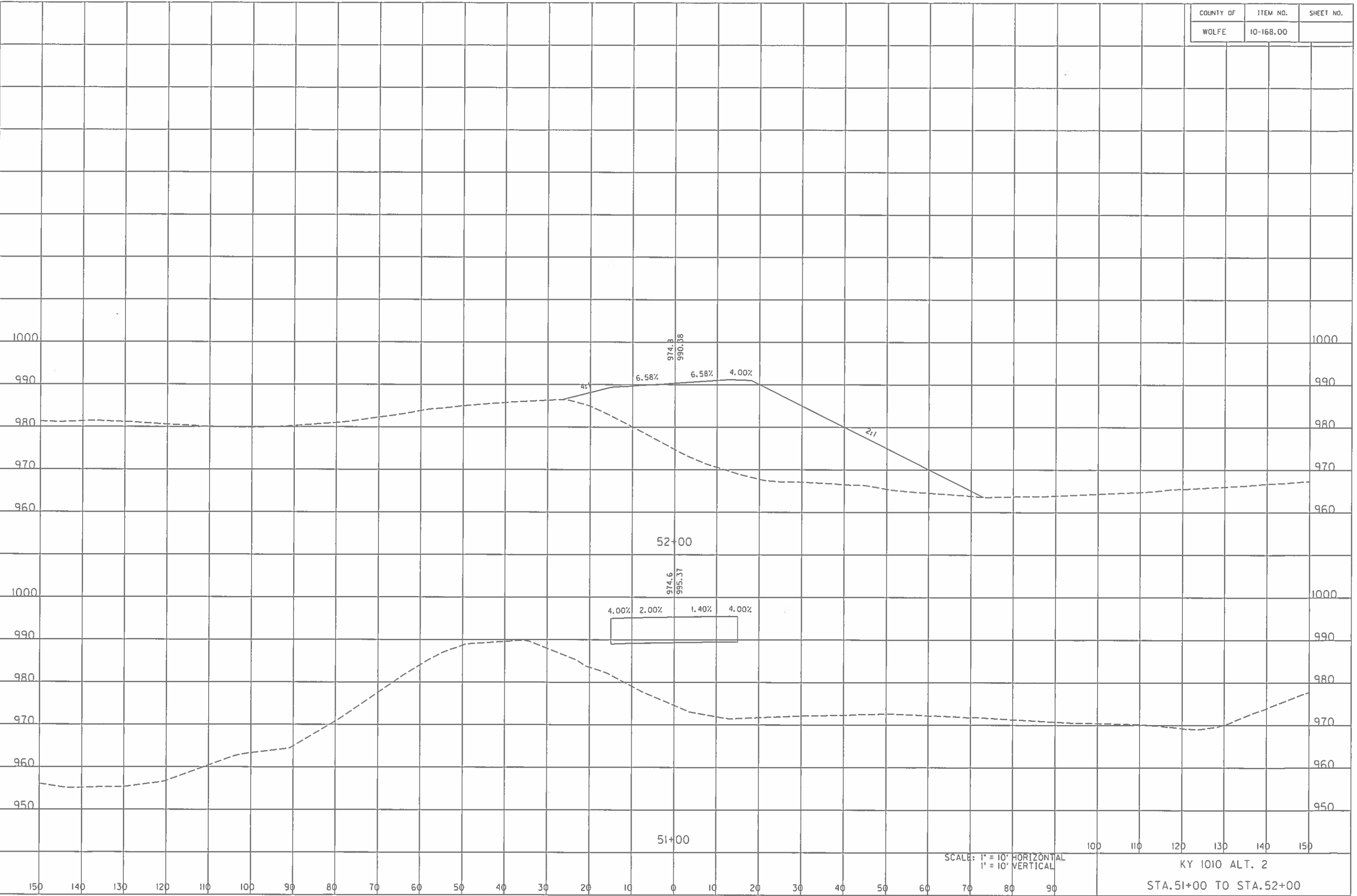
COUNTY OF	ITEM NO.	SHEET NO.
WOLFE	10-168.00	

FILE NAME: C:\PWORKING\PIT\015906\PR.XS.ALT2.DGN

USER: Joachon
DATE PLOTTED: February 27, 2015

E-SHEET NAME:

MicroStation v8.11.9.459



SCALE: 1" = 10' HORIZONTAL
1" = 10' VERTICAL

KY 1010 ALT. 2
STA. 51+00 TO STA. 52+00

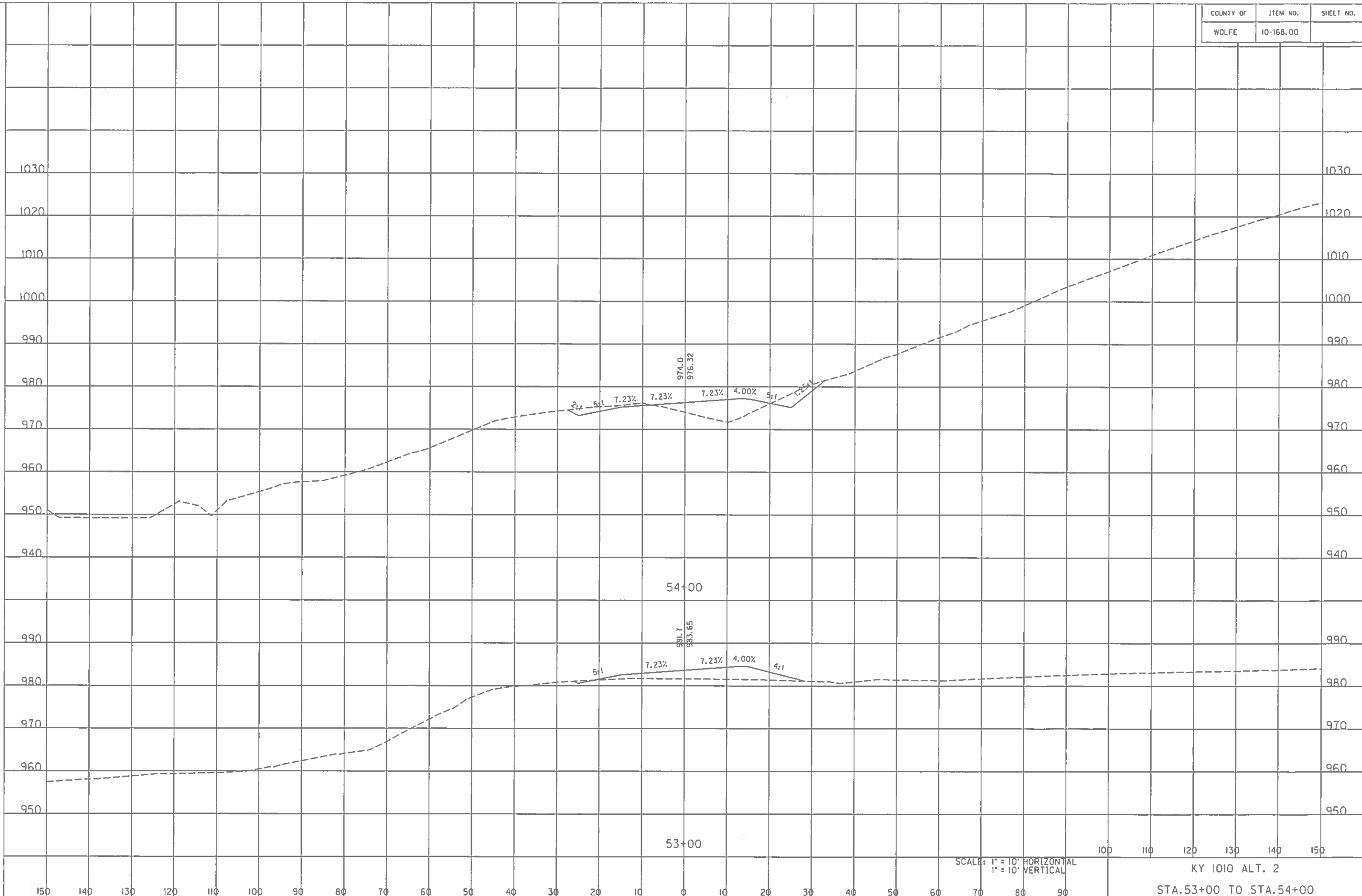
COUNTY OF	ITEM NO.	SHEET NO.
WOLFE	10-168.00	

FILE NAME: C:\PWORKING\PITTD\DESIGN\PR.XS.AL12.DGN

USER: Joochran
DATE PLOTTED: February 27, 2015

E-SHEET NAME:

MicroStation v8.11.9.459



SCALE: 1" = 10' HORIZONTAL
1" = 10' VERTICAL

KY 1010 ALT. 2

STA. 53+00 TO STA. 54+00

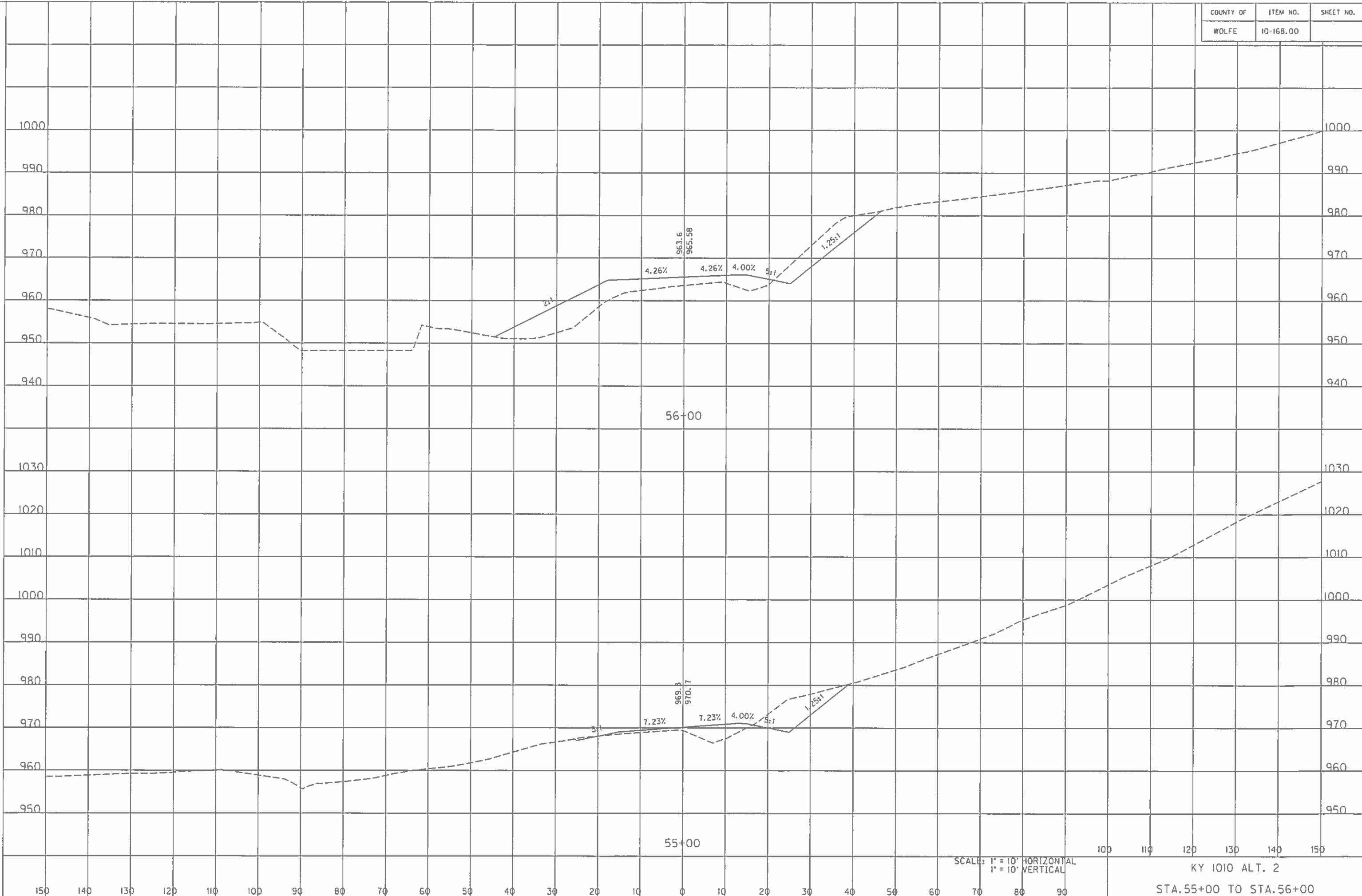
COUNTY OF	ITEM NO.	SHEET NO.
WOLFE	10-168.00	

FILE NAME: C:\PWORKING\PITT\DI59106\PR.XS.ALTZ.DGN

USER: Jacobyan
DATE PLOTTED: February 27, 2015

E-SHEET NAME:

MicroStation v8.11.9.459



SCALE: 1" = 10' HORIZONTAL
1" = 10' VERTICAL

KY 1010 ALT. 2
STA. 55+00 TO STA. 56+00

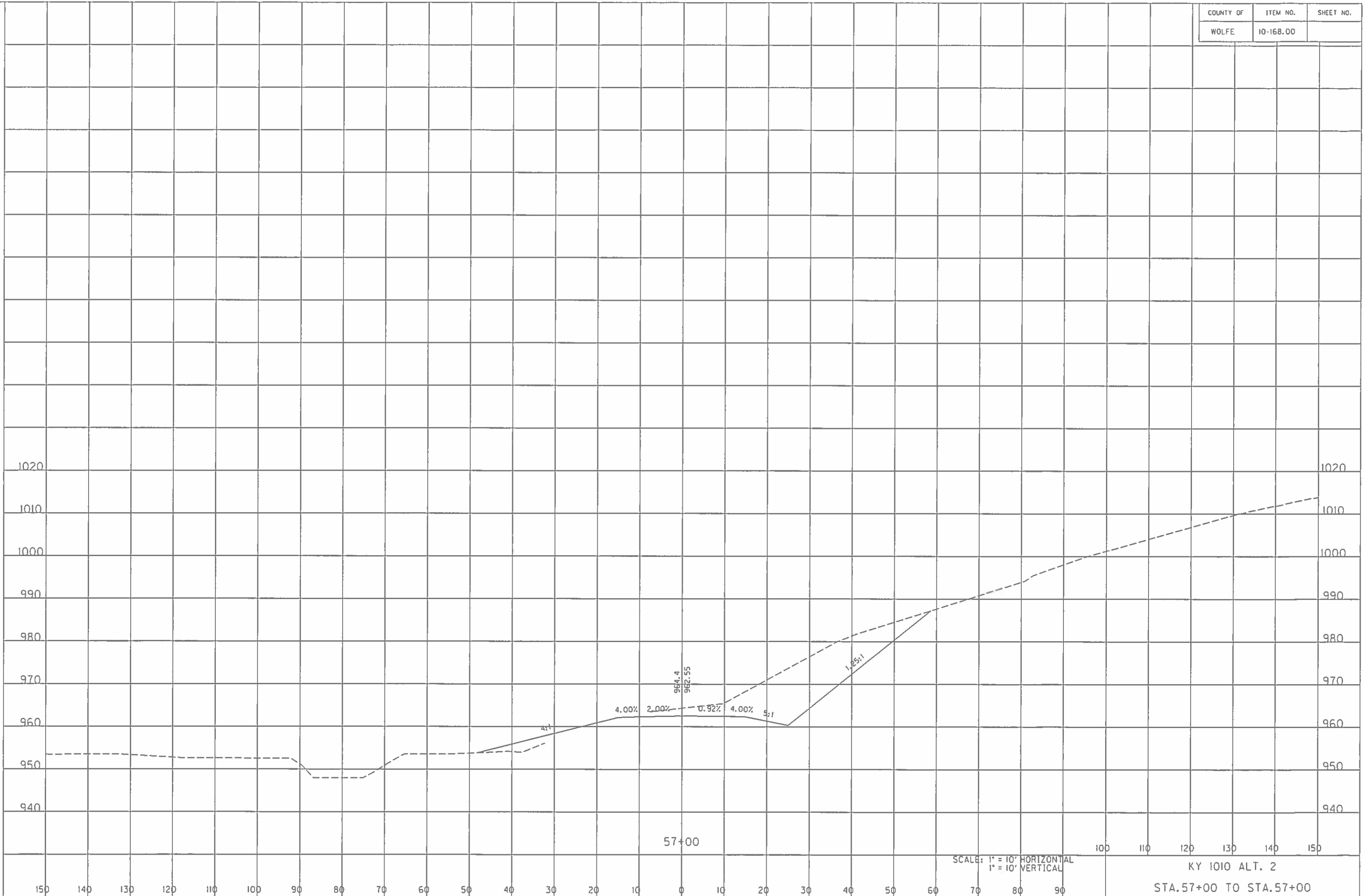
COUNTY OF	ITEM NO.	SHEET NO.
WOLFE	10-168.00	

FILE NAME: C:\PWORKING\PITT\0159106\PR.XS.ALT2.DGN

USER: Jacobson
DATE PLOTTED: February 27, 2015

E-SHEET NAME:

MicroStation v8.11.9.459



SCALE: 1" = 10' HORIZONTAL
1" = 10' VERTICAL

KY 1010 ALT. 2

STA. 57+00 TO STA. 57+00

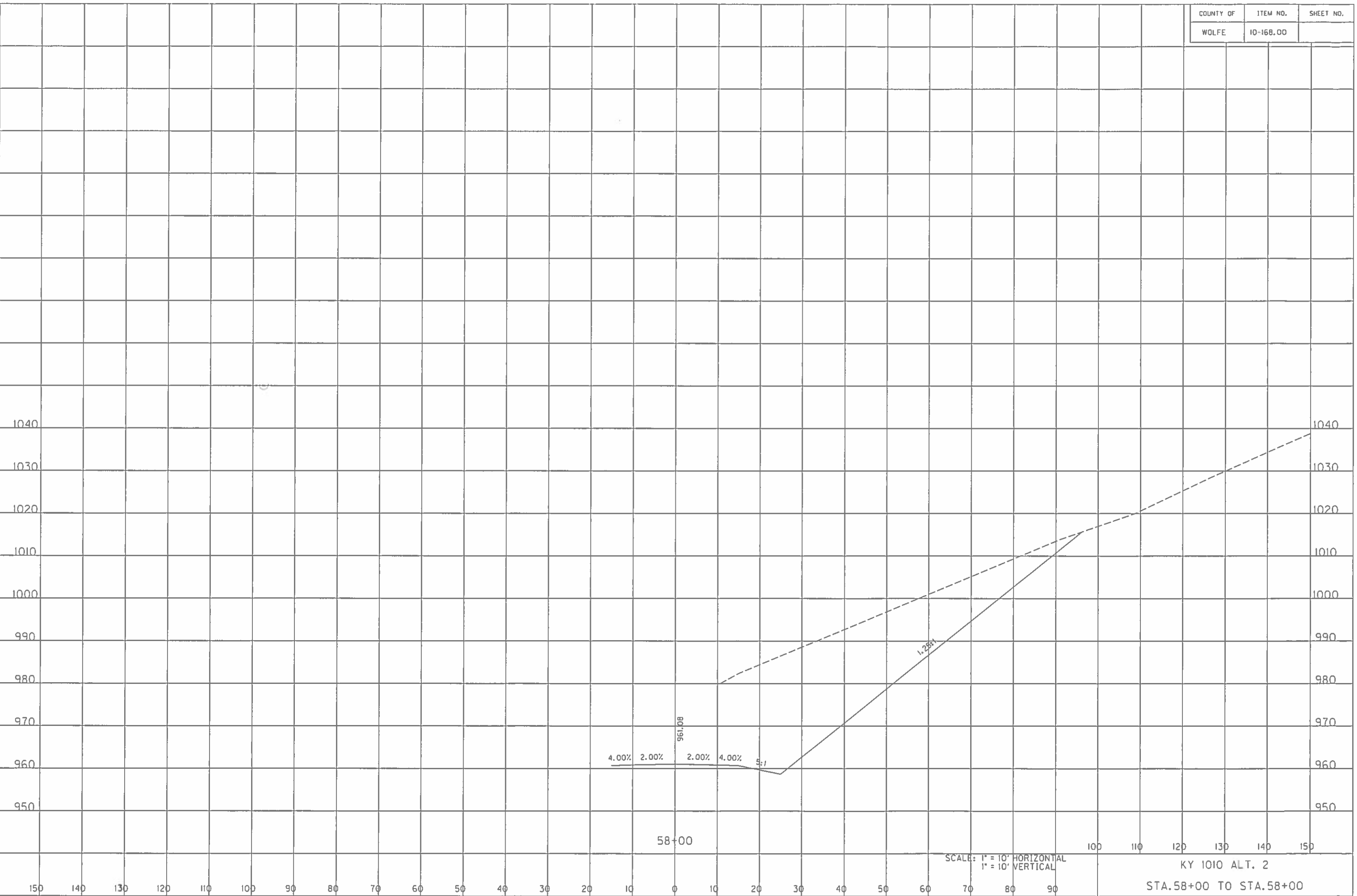
COUNTY OF	ITEM NO.	SHEET NO.
WOLFE	10-168.00	

FILE NAME: C:\PWORKING\PITT\DIS15106\PR.X5.AL72.DGN

USER: Jacobson
DATE PLOTTED: February 27, 2015

E-SHEET NAME:

MicroStation v8.11.9.459



SCALE: 1" = 10' HORIZONTAL
1" = 10' VERTICAL

KY 1010 ALT. 2
STA. 58+00 TO STA. 58+00

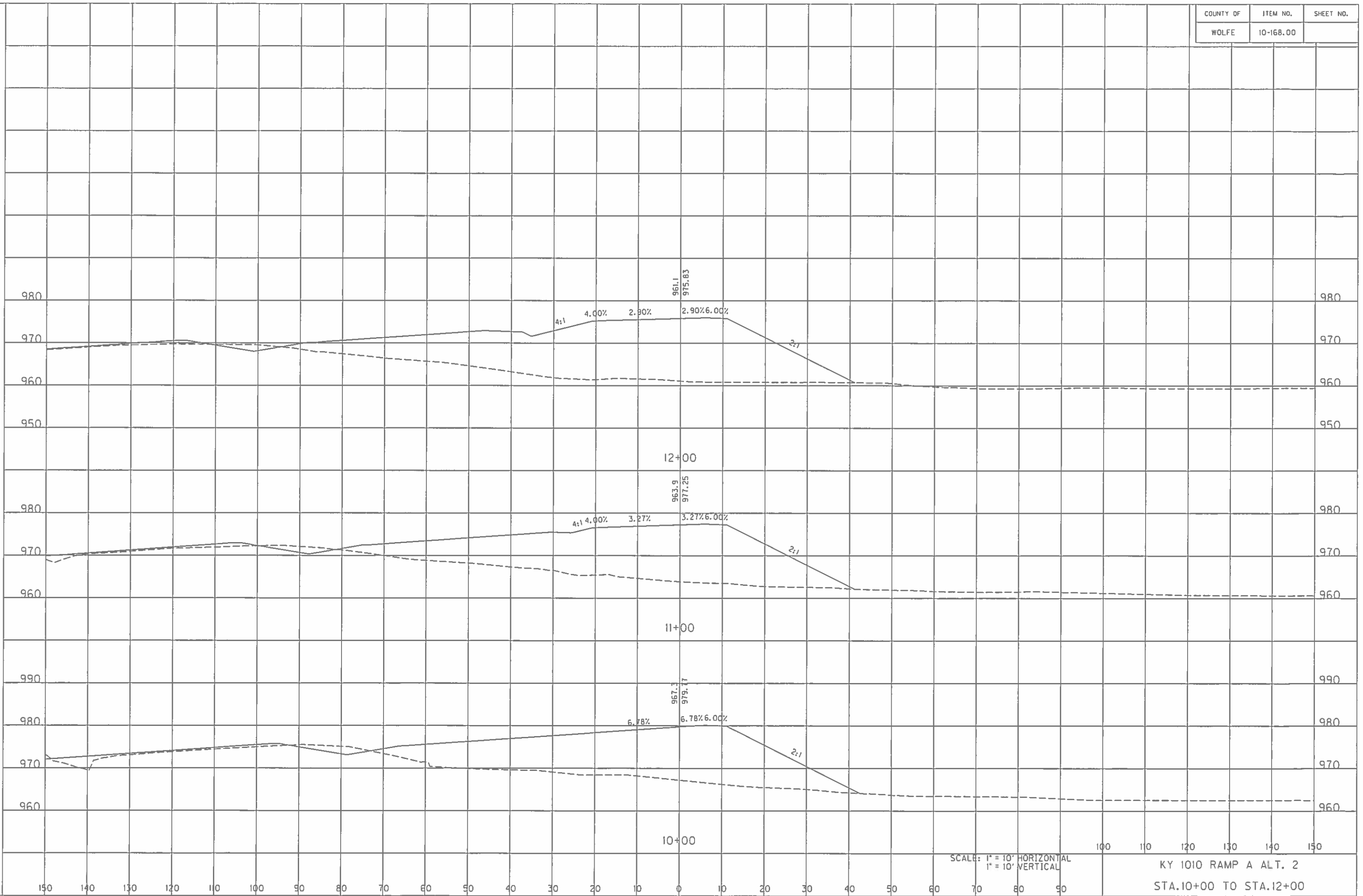
COUNTY OF	ITEM NO.	SHEET NO.
WOLFE	10-168.00	

FILE NAME: C:\WORKING\PITTD\DISID6\PR_X5_AL12.DGN

USER: Jcochran
DATE PLOTTED: February 27, 2015

E-SHEET NAME:

MicroStation v8.11.3.459



SCALE: 1" = 10' HORIZONTAL
1" = 10' VERTICAL

KY 1010 RAMP A ALT. 2
STA. 10+00 TO STA. 12+00

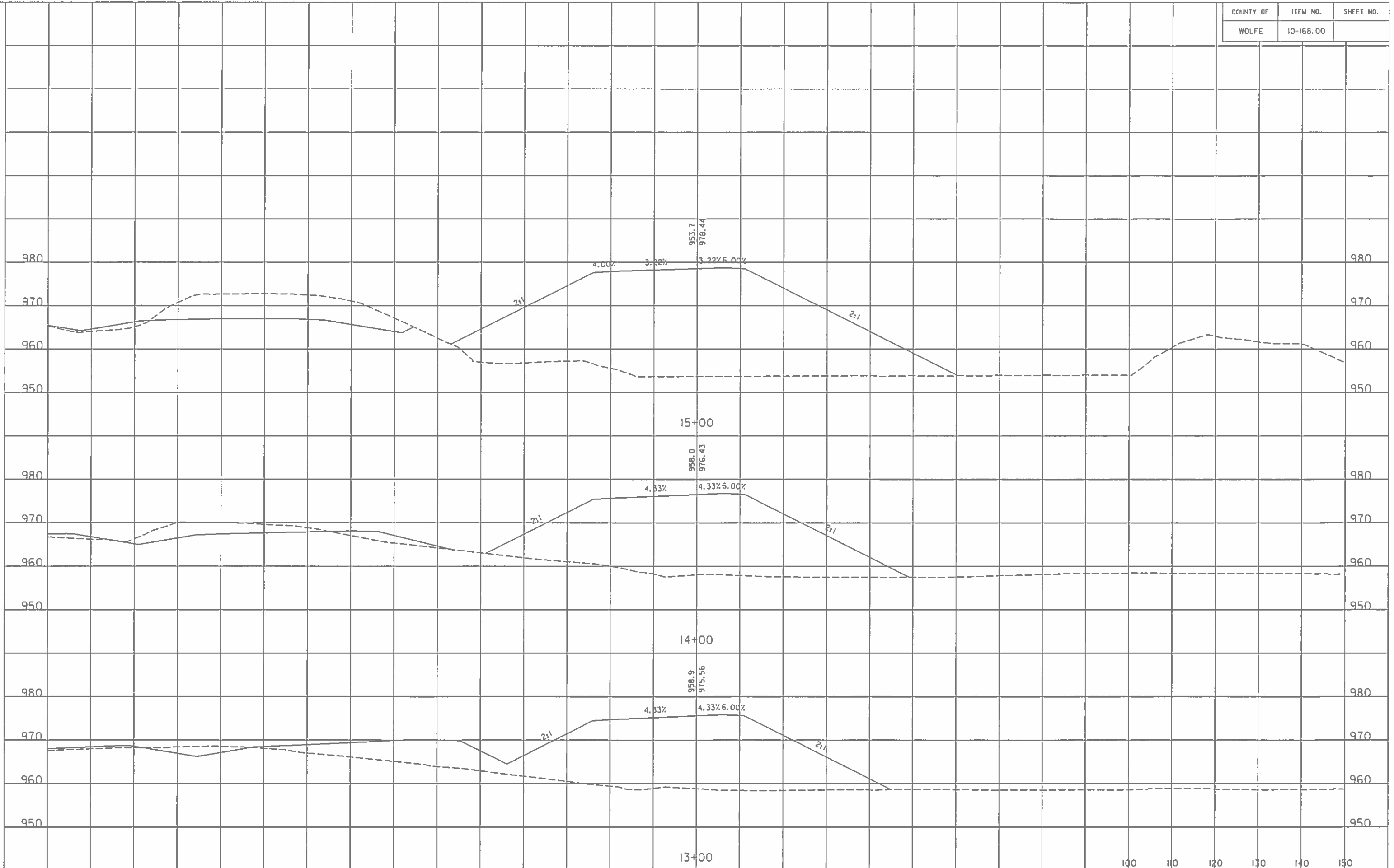
COUNTY OF	ITEM NO.	SHEET NO.
WOLFE	10-168.00	

FILE NAME: C:\PWORKING\PITTD\059105\PR_XS_AL12.DGN

USER: Joachran
DATE PLOTTED: February 27, 2015

E-SHEET NAME:

MicroStation v8.11.9.459



SCALE: 1" = 10' HORIZONTAL
1" = 10' VERTICAL

KY 1010 RAMP A ALT. 2
STA. 13+00 TO STA. 15+00

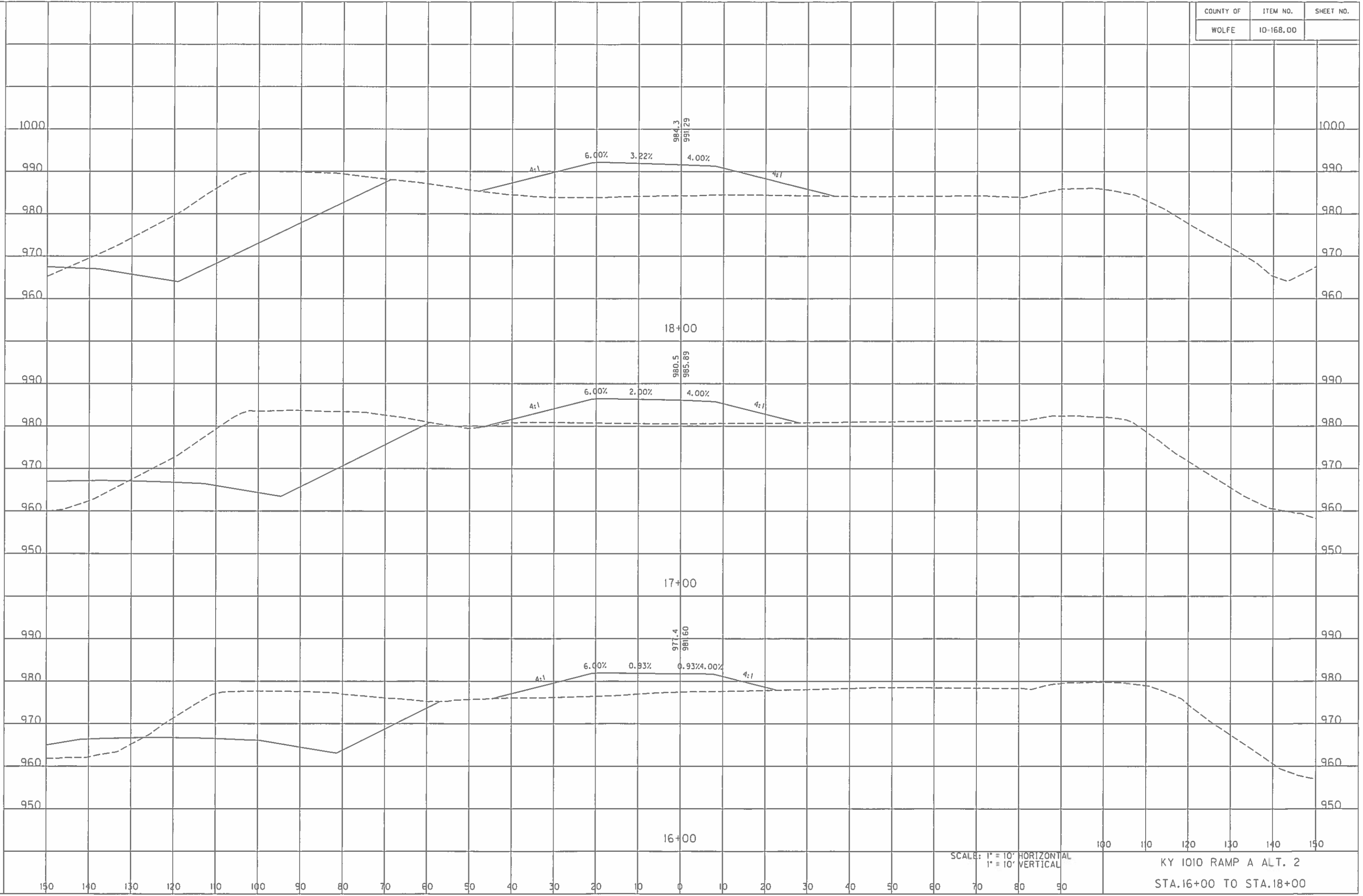
COUNTY OF	ITEM NO.	SHEET NO.
WOLFE	10-168.00	

FILE NAME: C:\PWORKING\PTT\DI59106\PR.XS.AL12.DGN

USER: Joachran
DATE PLOTTED: February 27, 2015

E-SHEET NAME:

MicroStation v8.11.9.459



SCALE: 1" = 10' HORIZONTAL
1" = 10' VERTICAL

KY 1010 RAMP A ALT. 2
STA. 16+00 TO STA. 18+00

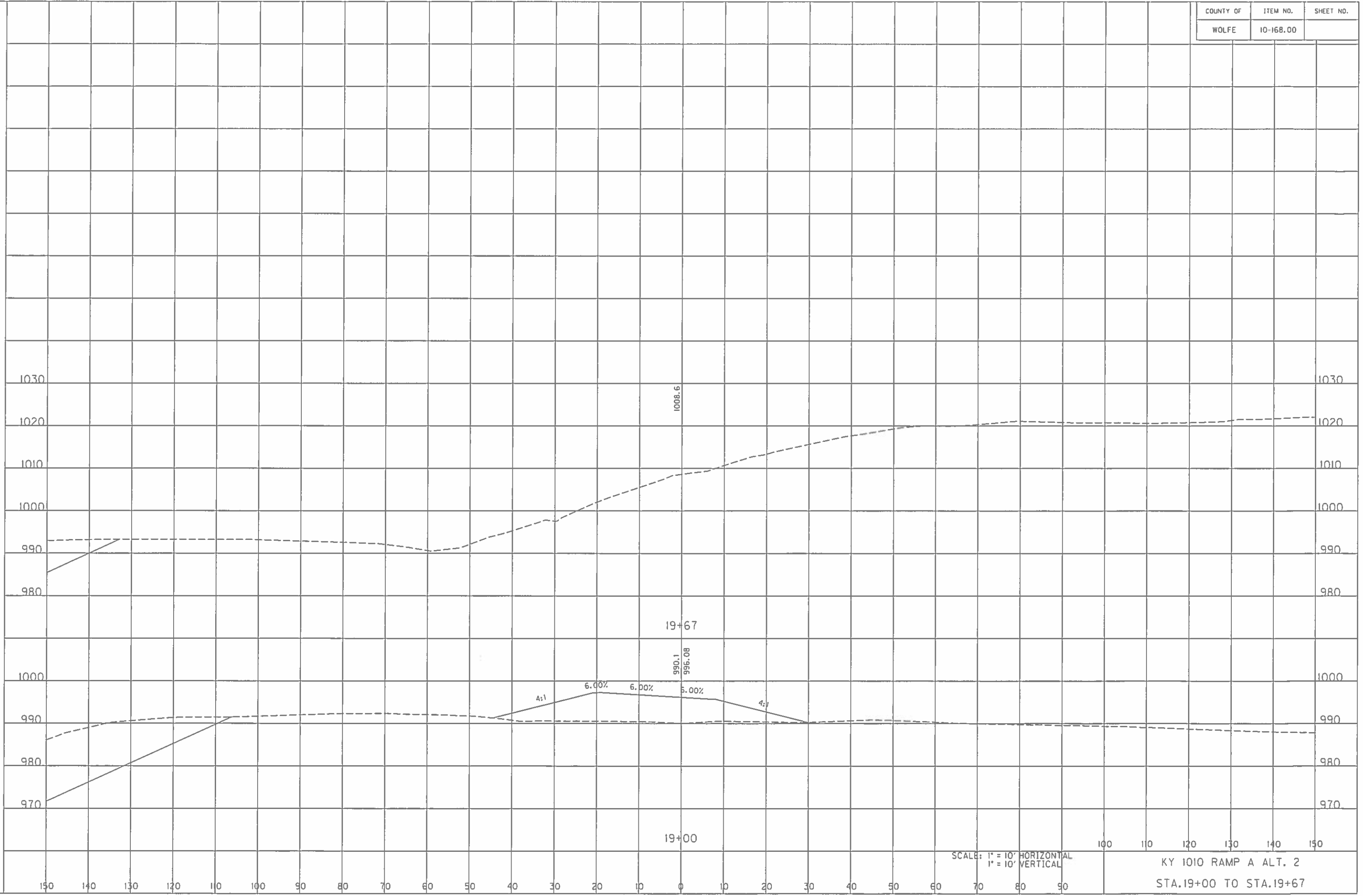
COUNTY OF	ITEM NO.	SHEET NO.
WOLFE	10-168.00	

FILE NAME: C:\PWORKING\PI\1015906\PR.XS.ALT2.DGN

USER: Jacobron
DATE PLOTTED: February 27, 2015

E-SHEET NAME:

MicroStation v8.11.9.459



SCALE: 1" = 10' HORIZONTAL
1" = 10' VERTICAL

KY 1010 RAMP A ALT. 2
STA. 19+00 TO STA. 19+67

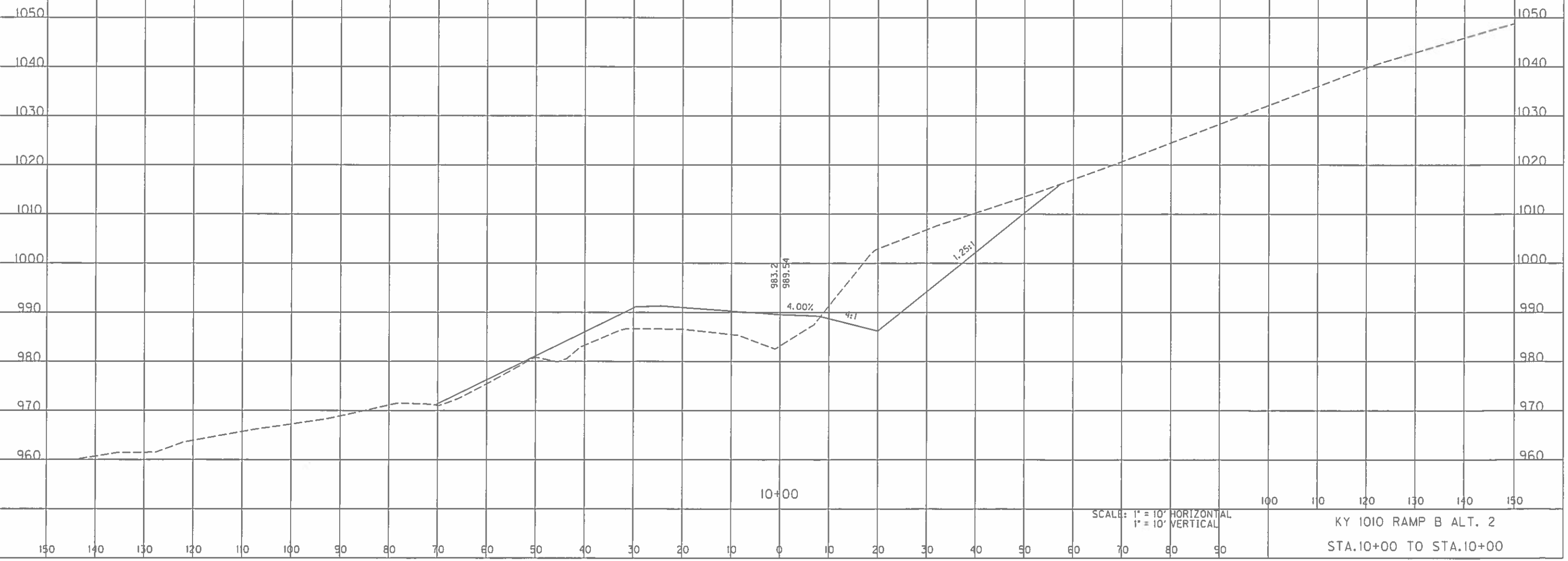
COUNTY OF	ITEM NO.	SHEET NO.
WOLFE	10-168.00	

FILE NAME: C:\PWORK\INC\PTT\DIS9106\PR.XS.ALITZ.DGN

USER: jcochran
DATE PLOTTED: February 27, 2015

E-SHEET NAME:

MicroStation v8.11.9.459



SCALE: 1" = 10' HORIZONTAL
1" = 10' VERTICAL

KY 1010 RAMP B ALT. 2
STA.10+00 TO STA.10+00

COUNTY OF	ITEM NO.	SHEET NO.
WOLFE	10-168.00	

FILE NAME: C:\PWORKING\PTT\015906\PR.XS.ALT2.DGN

USER: Jacobson
DATE PLOTTED: February 27, 2015

E-SHEET NAME:

MicroStation v8.11.9.459



SCALE: 1" = 10' HORIZONTAL
1" = 10' VERTICAL

KY 1010 RAMP B ALT. 2
STA. 11+00 TO STA. 11+00

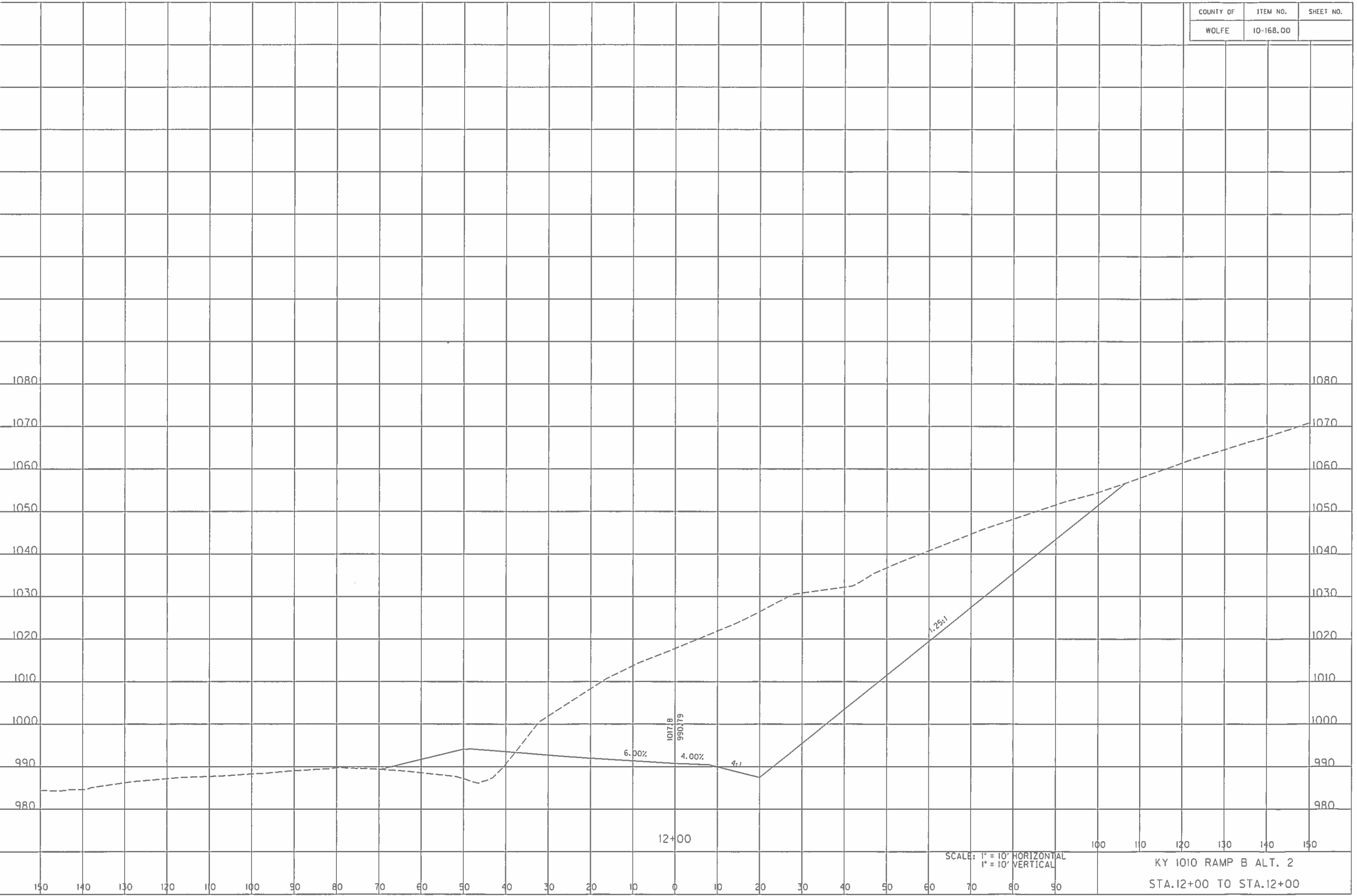
COUNTY OF	ITEM NO.	SHEET NO.
WOLFE	10-168.00	

FILE NAME: C:\PWORKING\PTT\0159105\PR_XS.AL2.DGN

USER: Joachran
DATE PLOTTED: February 27, 2015

E-SHEET NAME:

MicroStation v8.11.9.459



SCALE: 1" = 10' HORIZONTAL
1" = 10' VERTICAL

KY 1010 RAMP B ALT. 2
STA. 12+00 TO STA. 12+00

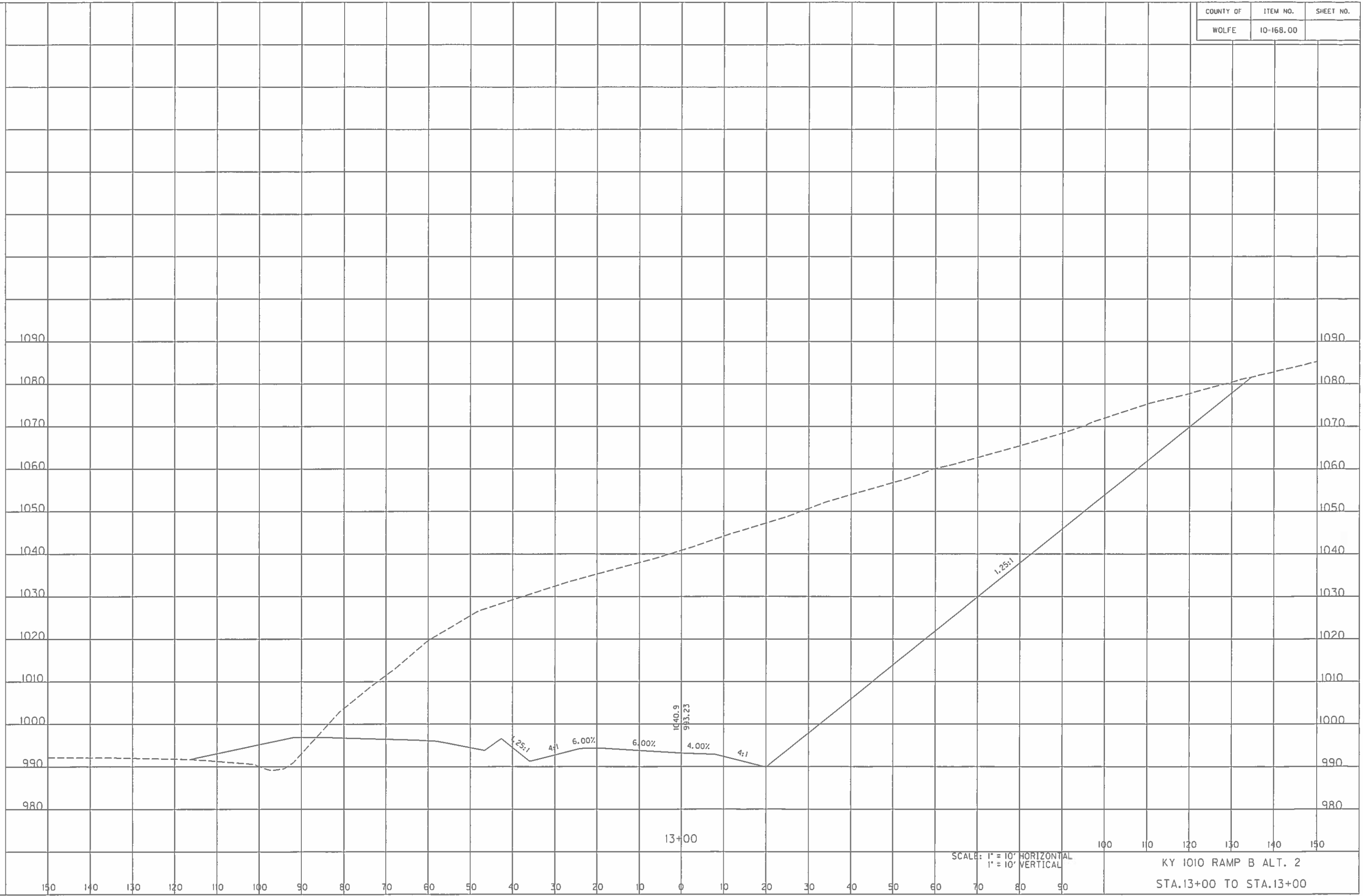
COUNTY OF	ITEM NO.	SHEET NO.
WOLFE	10-168.00	

FILE NAME: C:\PWORKING\PTT\DISS\06\PR.X5.AL72.DGN

USER: jcochran
DATE PLOTTED: February 27, 2015

E-SHEET NAME:

MicroStation v8.11.5.459



SCALE: 1" = 10' HORIZONTAL
1" = 10' VERTICAL

KY 1010 RAMP B ALT. 2
STA. 13+00 TO STA. 13+00

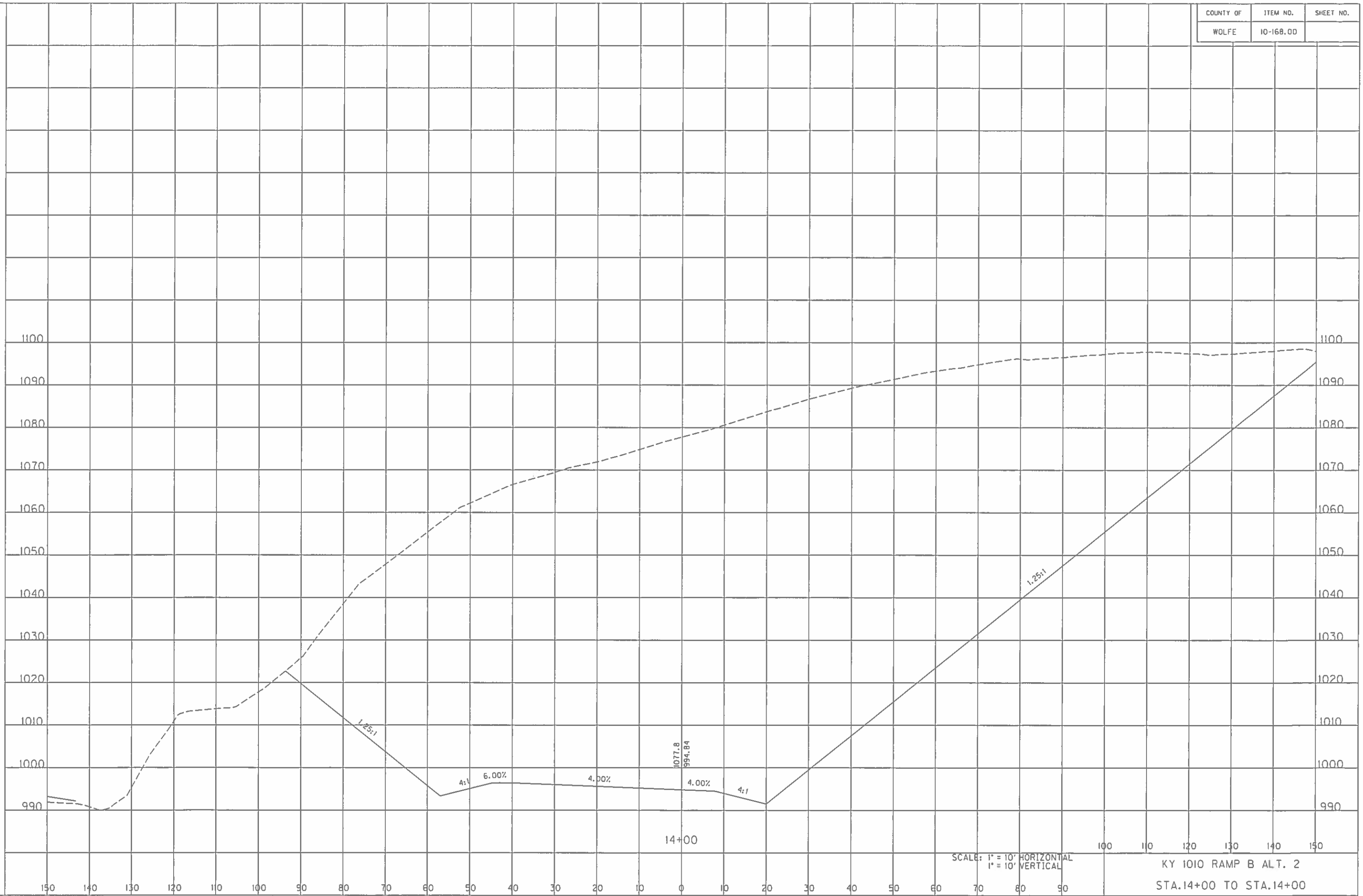
COUNTY OF	ITEM NO.	SHEET NO.
WOLFE	10-168.00	

FILE NAME: C:\PWORKING\PTT\DISSID\APR_X5.AL72.DGN

USER: Joachran
DATE PLOTTED: February 27, 2015

E-SHEET NAME:

MicroStation v8.11.3.459



SCALE: 1" = 10' HORIZONTAL
1" = 10' VERTICAL

KY 1010 RAMP B ALT. 2
STA.14+00 TO STA.14+00

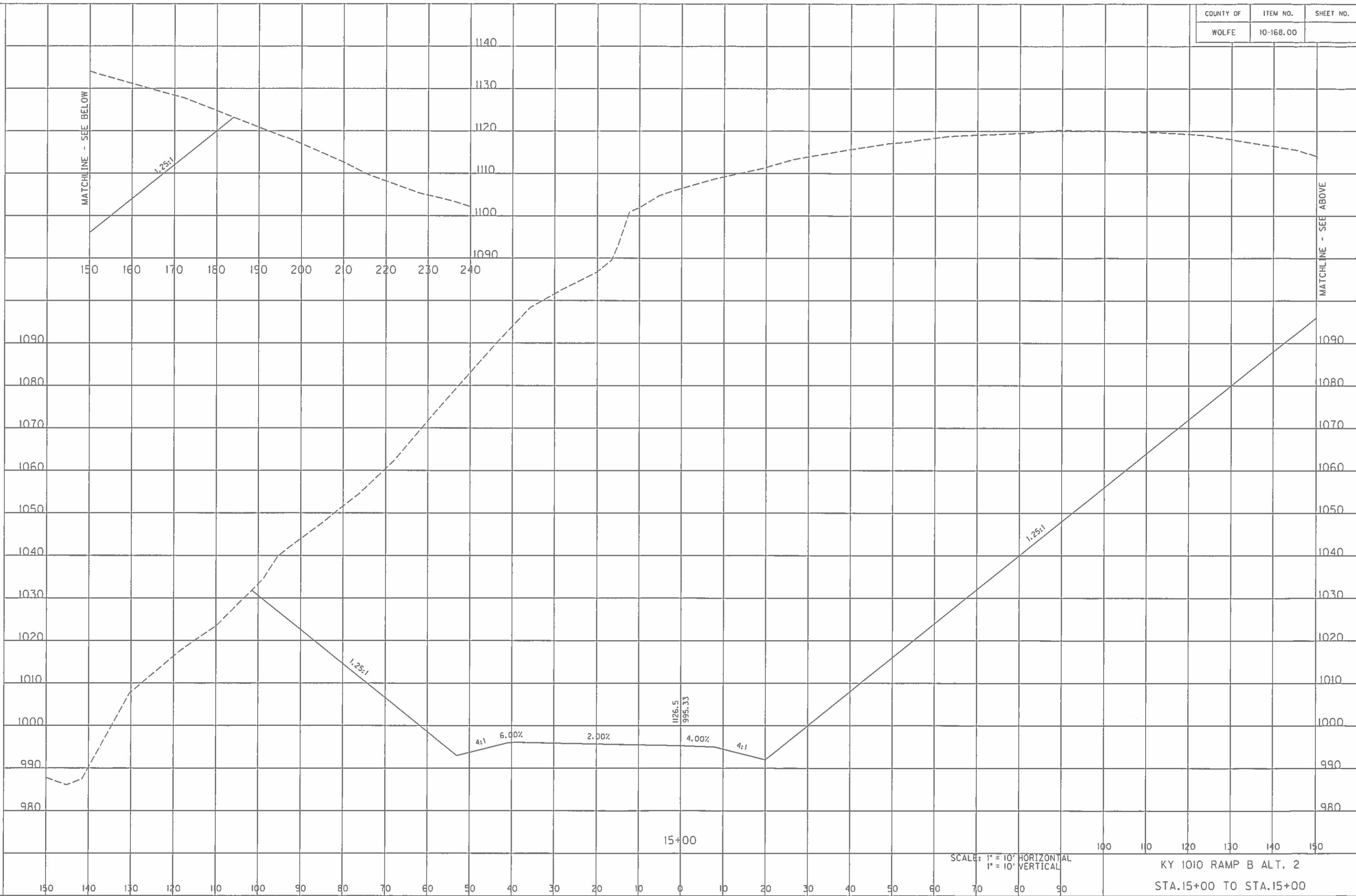
COUNTY OF	ITEM NO.	SHEET NO.
WOLFE	10-168.00	

FILE NAME: C:\PWORKING\PTT\DI519106\PR_X5.AL12.DGN

USER: Jochran
DATE PLOTTED: February 21, 2015

E-SHEET NAME:

MicroStation v8.11.9.459

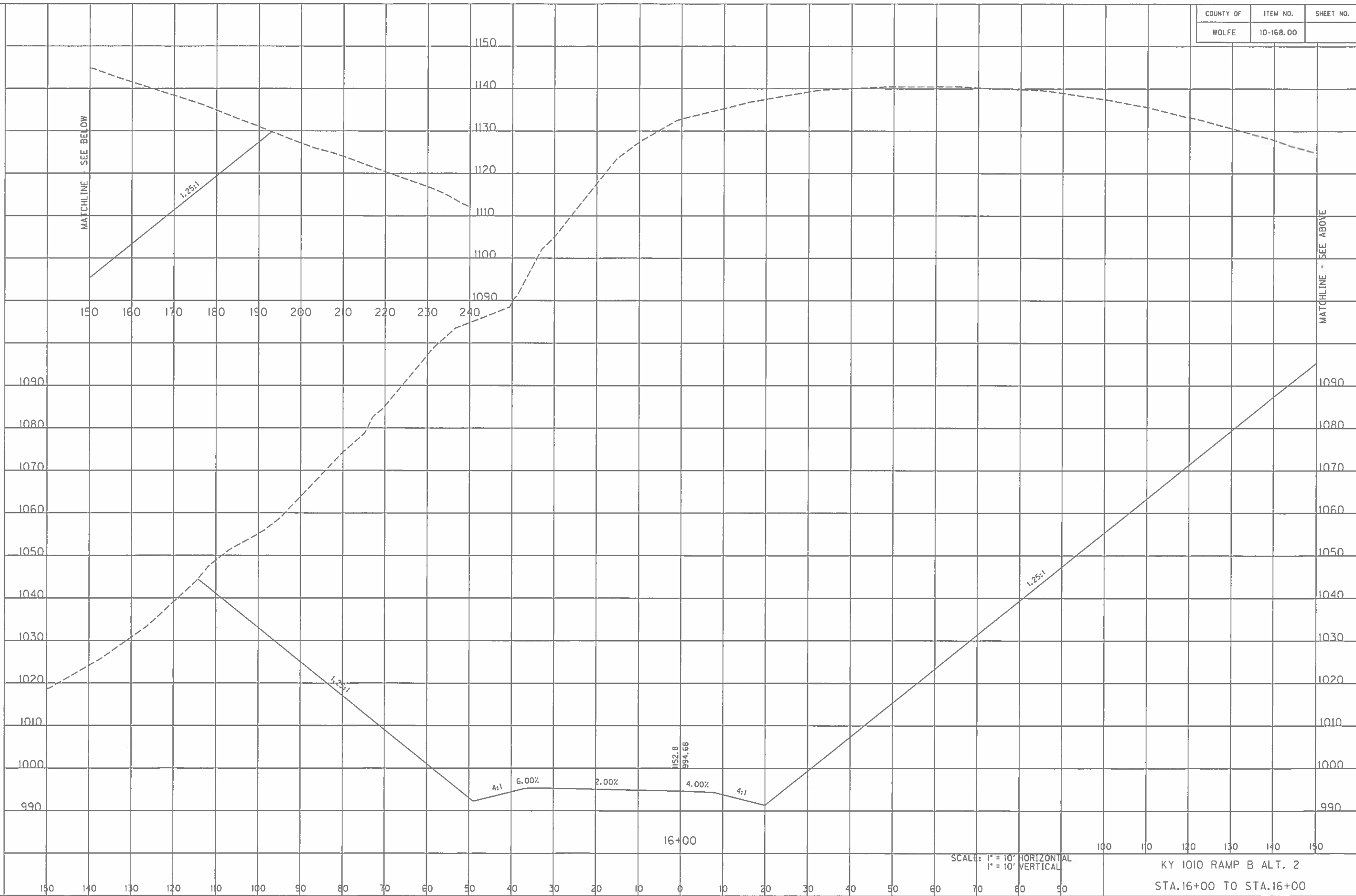


SCALE: 1" = 10' HORIZONTAL
1" = 10' VERTICAL

KY 1010 RAMP B ALT. 2
STA. 15+00 TO STA. 15+00

COUNTY OF	ITEM NO.	SHEET NO.
WOLFE	10-168.00	

MicroStation v8.11.9.459 E-SHEET NAME: USER: Jacobran DATE PLOTTED: February 27, 2015 FILE NAME: C:\PWORKING\PITTD\1010RAMP\PR_XS.AL12.DGN

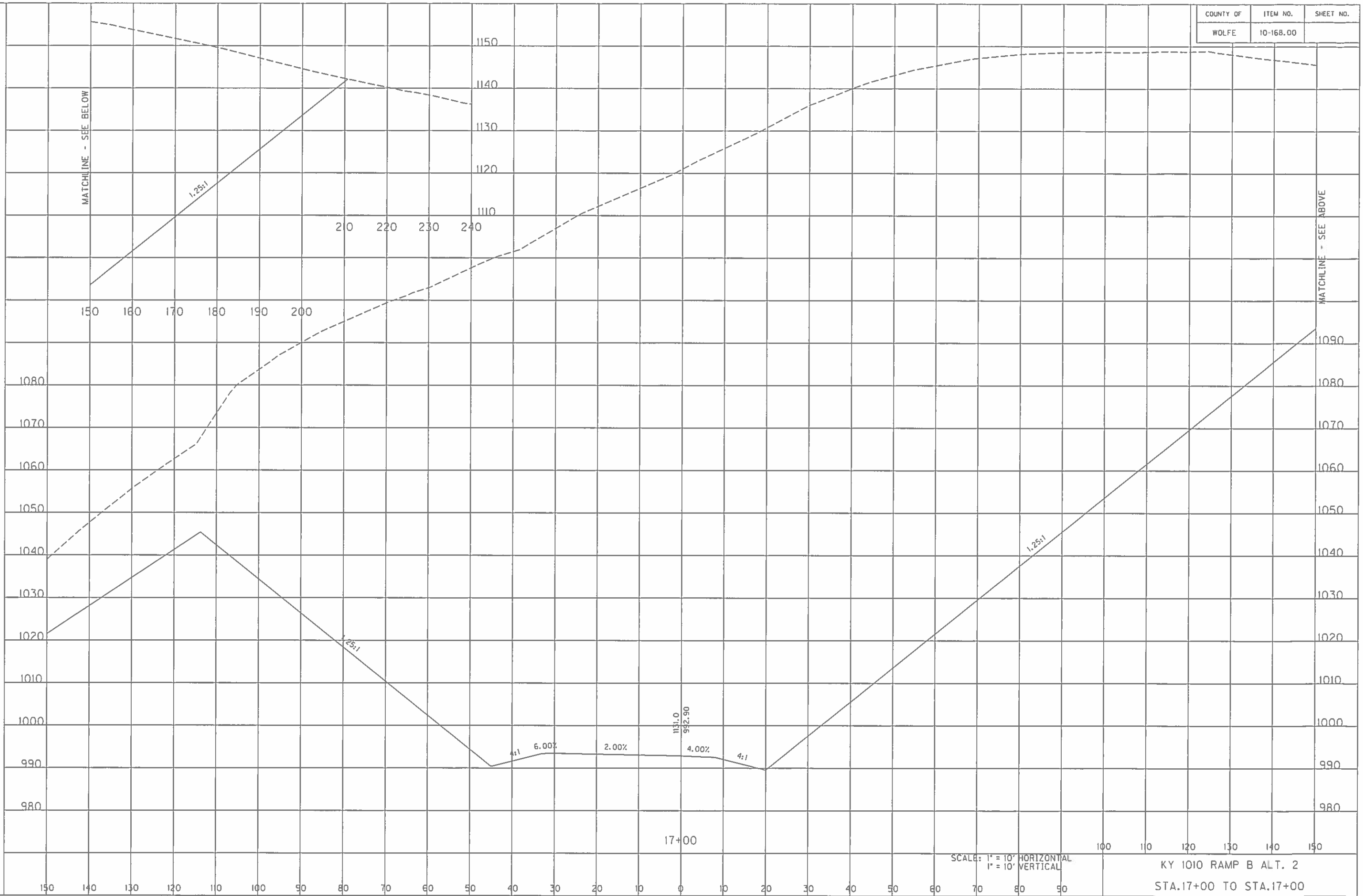


SCALE: 1" = 10' HORIZONTAL
1" = 10' VERTICAL

KY 1010 RAMP B ALT. 2
STA. 16+00 TO STA. 16+00

COUNTY OF	ITEM NO.	SHEET NO.
WOLFE	10-168.00	

MicroStation v8.11.9.459 E-SHEET NAME: USER: jcochrane DATE PLOTTED: February 27, 2015 FILE NAME: C:\PWORKING\PTT\DISSIG\APP.X5.AL72.DGN



SCALE: 1" = 10' HORIZONTAL
1" = 10' VERTICAL

KY 1010 RAMP B ALT. 2
STA.17+00 TO STA.17+00

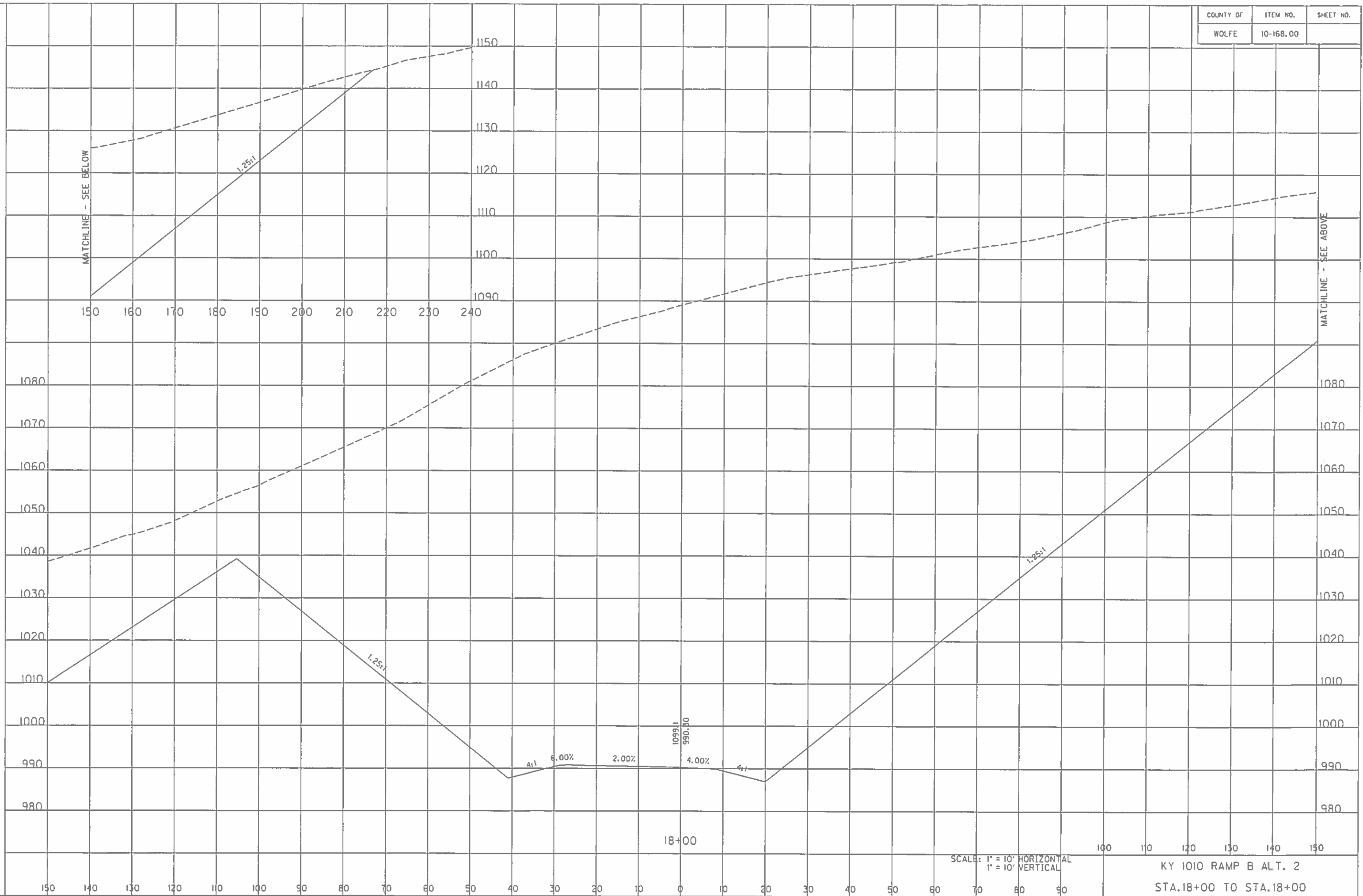
COUNTY OF	ITEM NO.	SHEET NO.
WOLFE	10-168.00	

FILE NAME: C:\PWORKING\PITT\DISSIG\PR_X5.AL72.DGN

USER: Jcochrn
DATE PLOTTED: February 27, 2015

E-SHEET NAME:

MicroStation v8.11.3.459



SCALE: 1" = 10' HORIZONTAL
1" = 10' VERTICAL

KY 1010 RAMP B ALT. 2
STA. 18+00 TO STA. 18+00

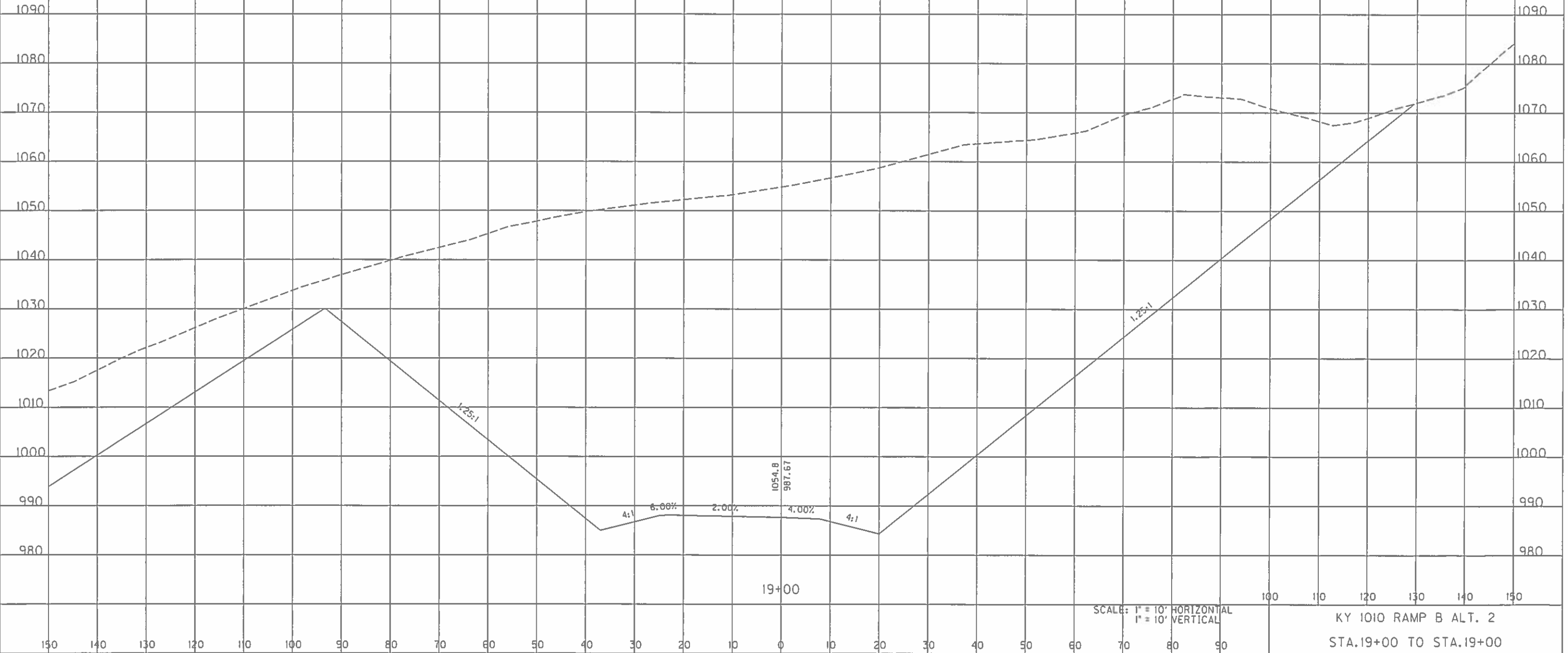
COUNTY OF	ITEM NO.	SHEET NO.
WOLFE	10-168.00	

FILE NAME: C:\PWORKING\PTT\DIS9106\PR_XS.AL2.DGN

USER: jcochran
DATE PLOTTED: February 27, 2015

E-SHEET NAME:

MicroStation v8.11.9.459



KY 1010 RAMP B ALT. 2
STA. 19+00 TO STA. 19+00

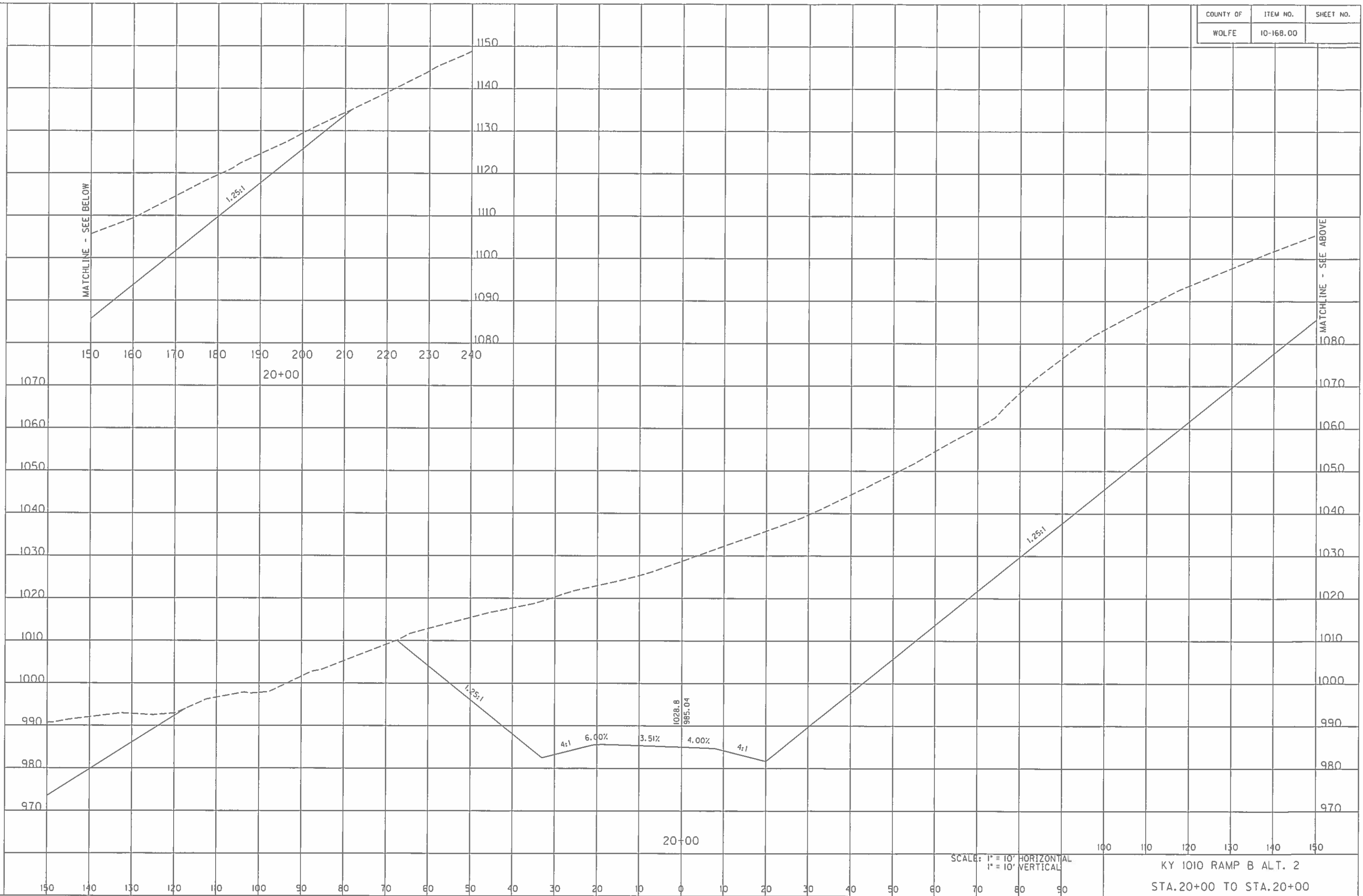
COUNTY OF	ITEM NO.	SHEET NO.
WOLFE	10-168.00	

FILE NAME: C:\PWORKING\PTT\DI51906\PR.XS.AL72.DGN

USER: Jacobson
DATE PLOTTED: February 27, 2015

E-SHEET NAME:

MicroStation v8.11.9.459

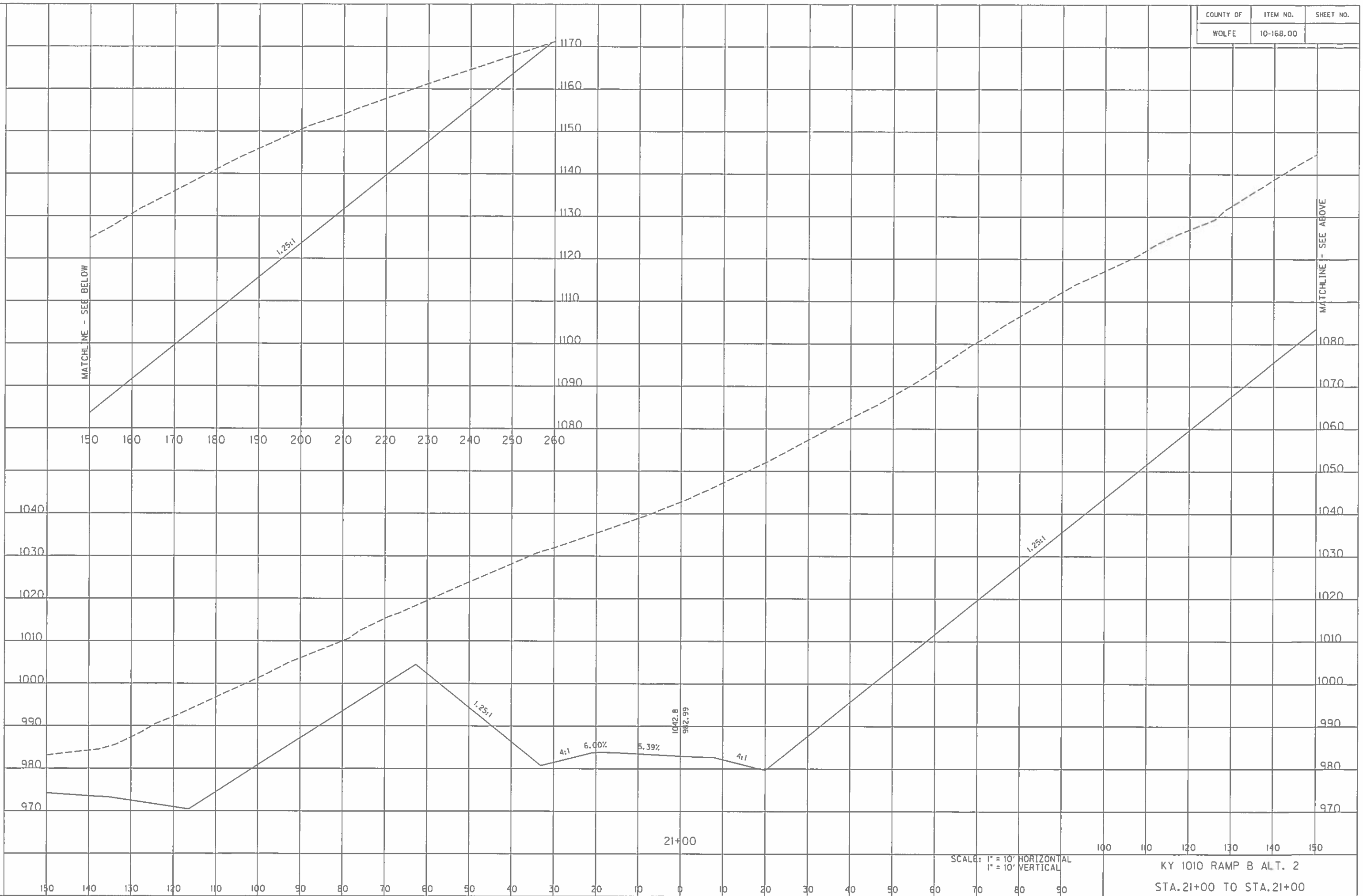


SCALE: 1" = 10' HORIZONTAL
1" = 10' VERTICAL

KY 1010 RAMP B ALT. 2
STA. 20+00 TO STA. 20+00

COUNTY OF	ITEM NO.	SHEET NO.
WOLFE	10-168.00	

MicroStation v8.11.9.459 E-SHEET NAME: USER: Jachran DATE PLOTTED: February 27, 2015 FILE NAME: C:\PWORKING\PTT\DI15106\PR.X5.AL72.DGN

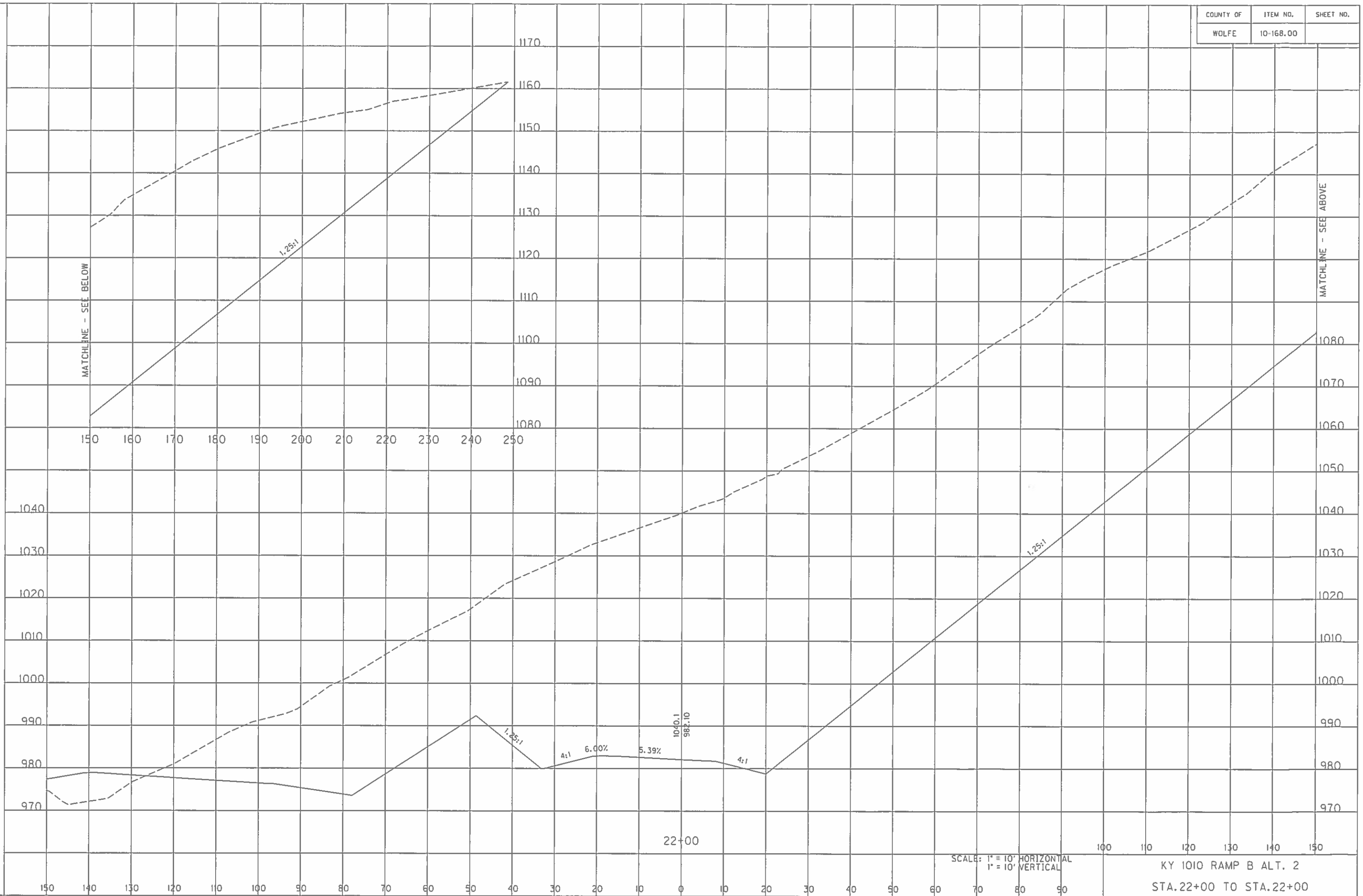


SCALE: 1" = 10' HORIZONTAL
1" = 10' VERTICAL

KY 1010 RAMP B ALT. 2
STA. 21+00 TO STA. 21+00

COUNTY OF	ITEM NO.	SHEET NO.
WOLFE	10-168.00	

MicroStation v8.11.9.459 E-SHEET NAME: USER: jcochrane DATE PLOTTED: February 27, 2015 FILE NAME: C:\PWORKING\PTT\DISSIG\APR.X5.AL72.DGN



SCALE: 1" = 10' HORIZONTAL
1" = 10' VERTICAL

KY 1010 RAMP B ALT. 2
STA. 22+00 TO STA. 22+00

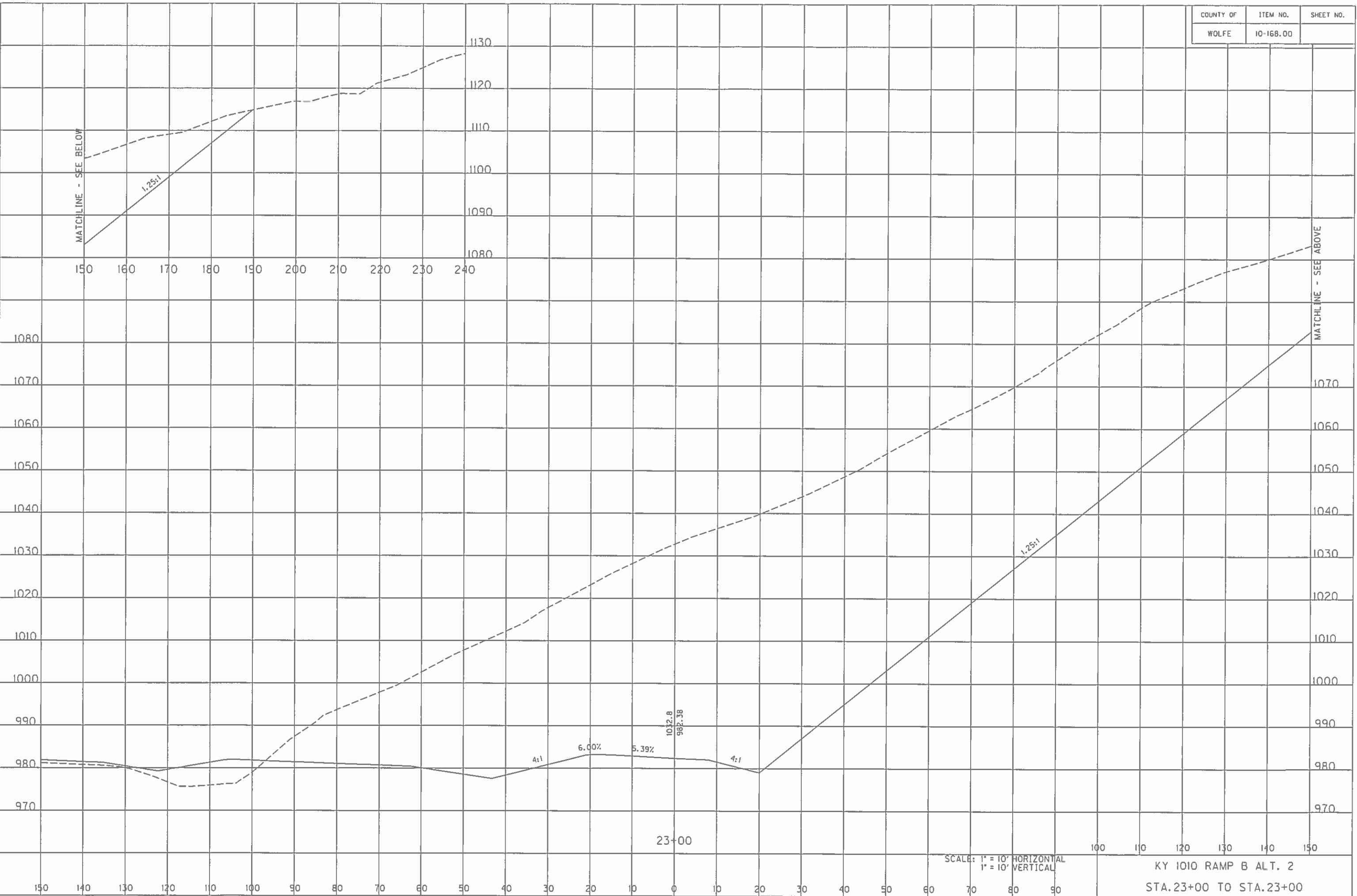
COUNTY OF	ITEM NO.	SHEET NO.
WOLFE	10-168.00	

FILE NAME: C:\PWORKING\PTT\MISSISSIPPI.X5.AL72.DGN

USER: Joachran
DATE PLOTTED: February 27, 2015

E-SHEET NAME:

MicroStation v8.11.3.459

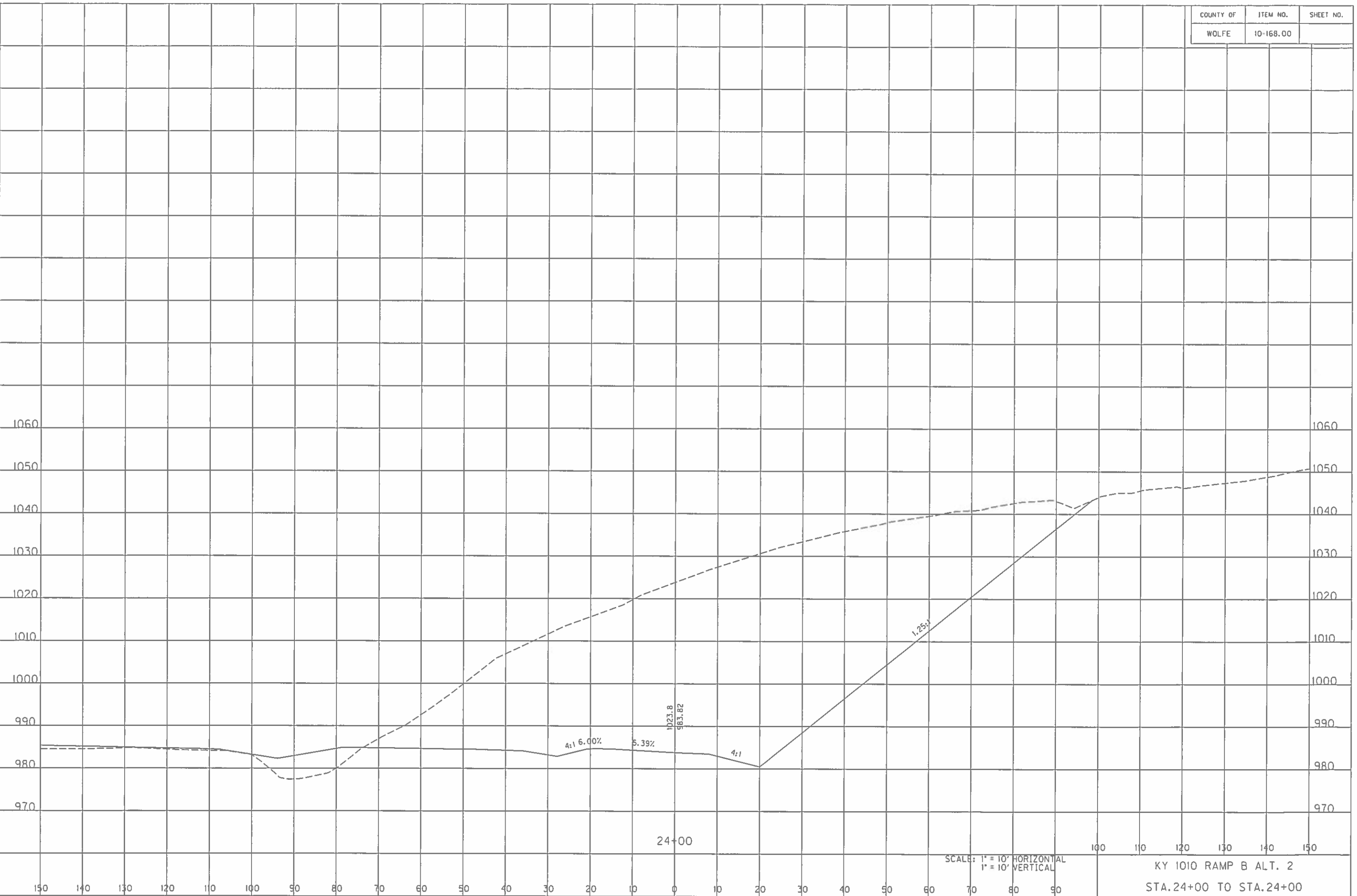


SCALE: 1" = 10' HORIZONTAL
1" = 10' VERTICAL

KY 1010 RAMP B ALT. 2
STA. 23+00 TO STA. 23+00

COUNTY OF	ITEM NO.	SHEET NO.
WOLFE	10-168.00	

MicroStation v8.11.9.459 E-SHEET NAME: USER: Jacobson DATE PLOTTED: February 27, 2015 FILE NAME: C:\PWORKING\PITTD\DIS9106\PR_X5.AL72.DGN



SCALE: 1" = 10' HORIZONTAL
1" = 10' VERTICAL

KY 1010 RAMP B ALT. 2
STA. 24+00 TO STA. 24+00

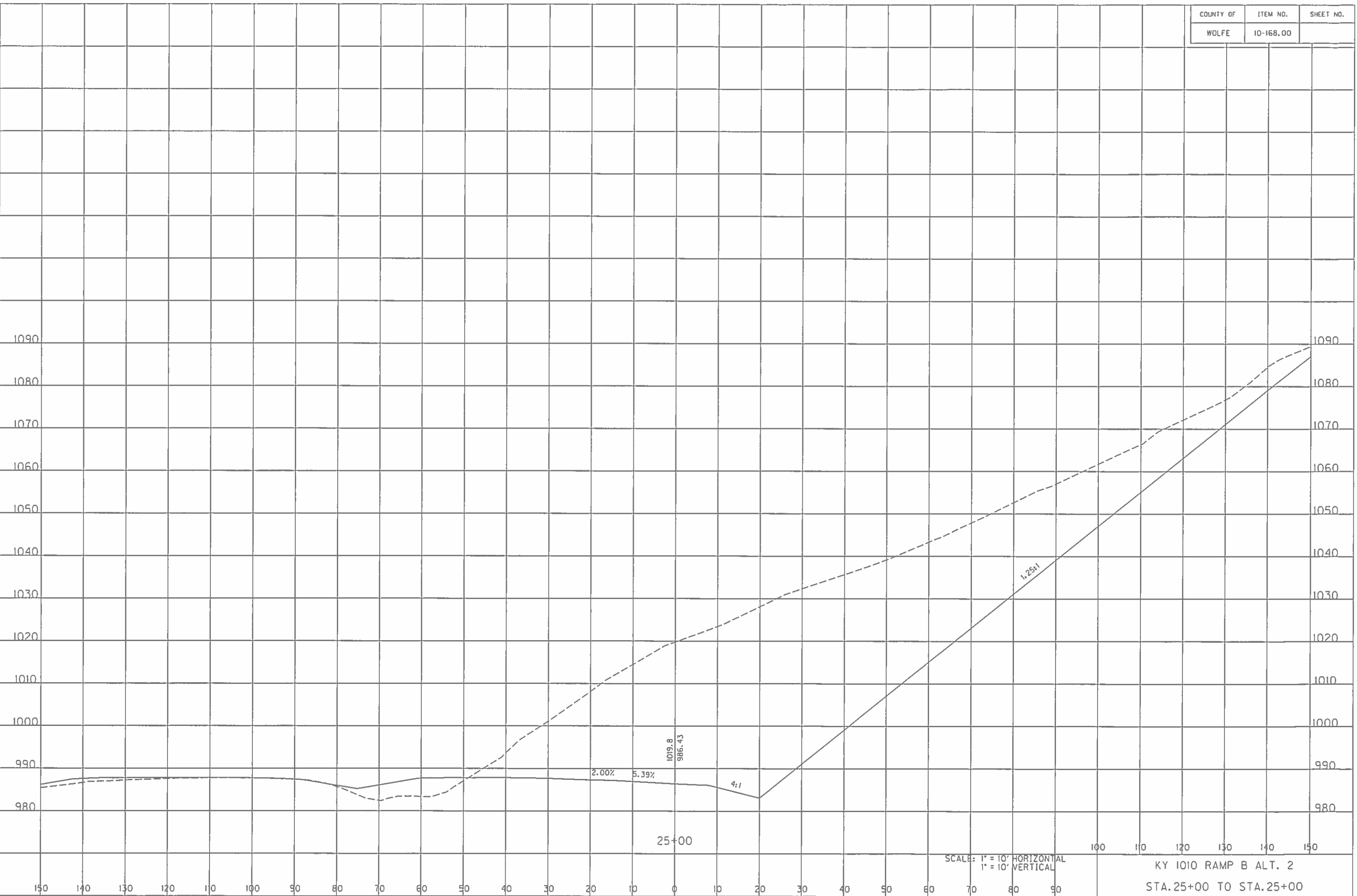
COUNTY OF	ITEM NO.	SHEET NO.
WOLFE	10-168.00	

FILE NAME: C:\PWORKING\PTT\DIS9106\PR.XS.AL72.DGN

USER: Jochran
DATE PLOTTED: February 27, 2015

E-SHEET NAME:

MicroStation v8.11.9.459

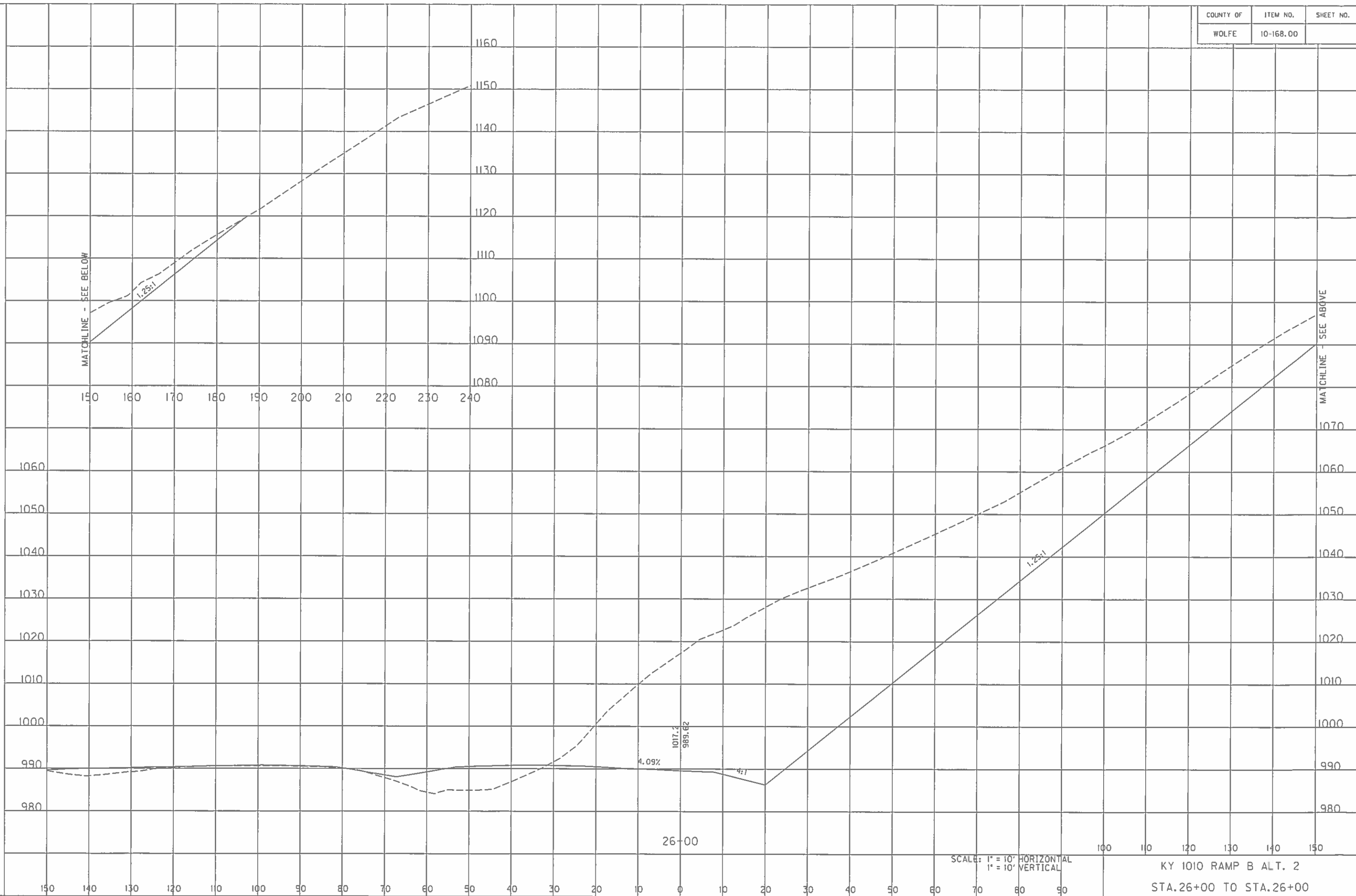


SCALE: 1" = 10' HORIZONTAL
1" = 10' VERTICAL

KY 1010 RAMP B ALT. 2
STA. 25+00 TO STA. 25+00

COUNTY OF	ITEM NO.	SHEET NO.
WOLFE	10-168.00	

MicroStation v8.11.9.459 E-SHEET NAME: USER: Jcochran DATE PLOTTED: February 27, 2015 FILE NAME: C:\PWORKING\PITTDIB9106\PR.X5.AL12.DGN



SCALE: 1" = 10' HORIZONTAL
1" = 10' VERTICAL

KY 1010 RAMP B ALT. 2
STA. 26+00 TO STA. 26+00

COUNTY OF	ITEM NO.	SHEET NO.
WOLFE	10-168.00	

FILE NAME: C:\PWORKING\PTT\DI159106\PR_X5.AL72.DGN

USER: Joochran
DATE PLOTTED: February 27, 2015

E-SHEET NAME:

MicroStation v8.11.9.459



SCALE: 1" = 10' HORIZONTAL
1" = 10' VERTICAL

KY 1010 RAMP B ALT. 2
STA. 27+00 TO STA. 27+00

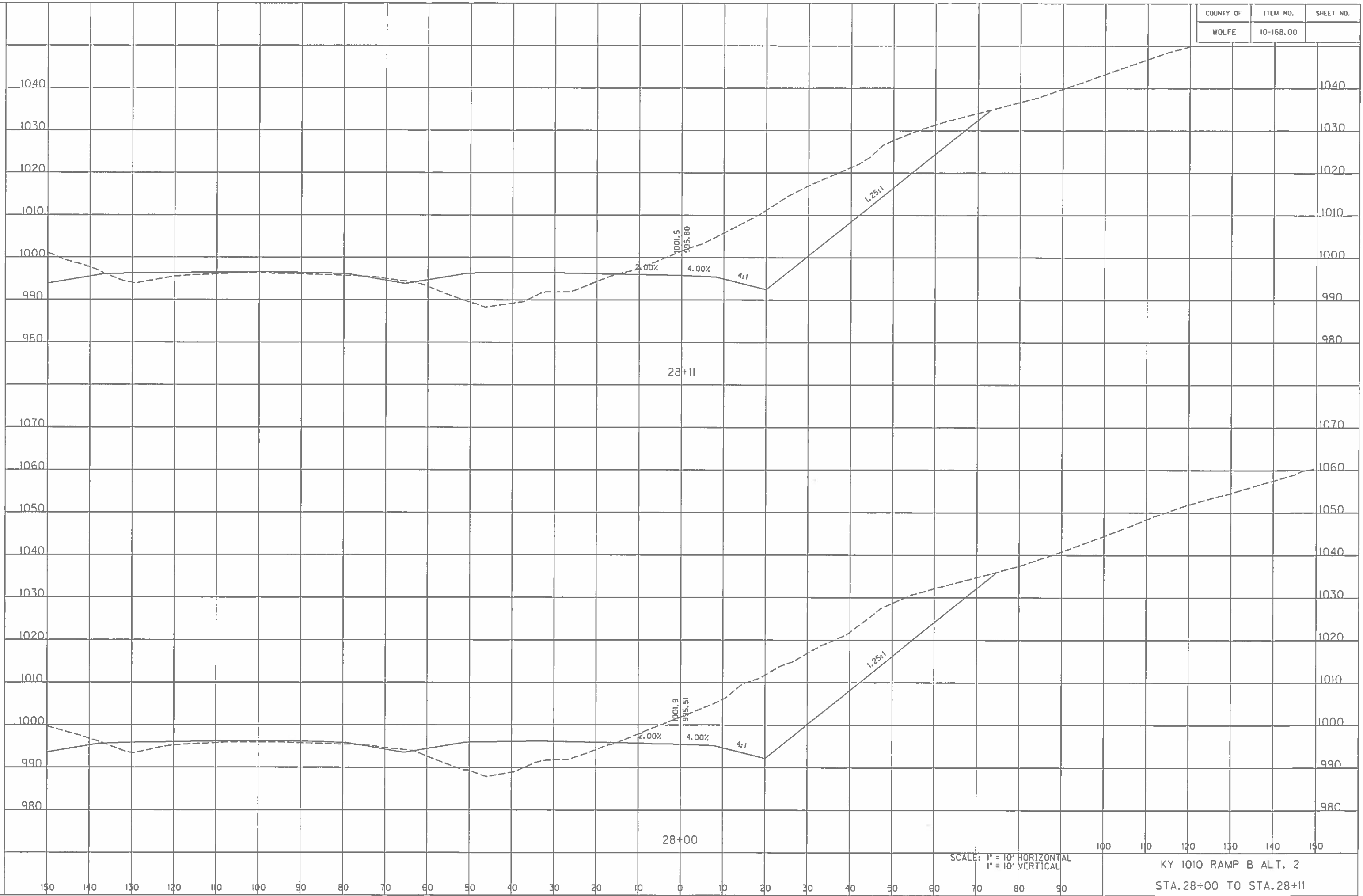
COUNTY OF	ITEM NO.	SHEET NO.
WOLFE	10-168.00	

FILE NAME: C:\PWORKING\PITTD\155906\PR.XS.AL12.DGN

USER: jcochran
DATE PLOTTED: February 27, 2015

E-SHEET NAME:

MicroStation v8.11.9.459



SCALE: 1" = 10' HORIZONTAL
1" = 10' VERTICAL

KY 1010 RAMP B ALT. 2
STA. 28+00 TO STA. 28+11

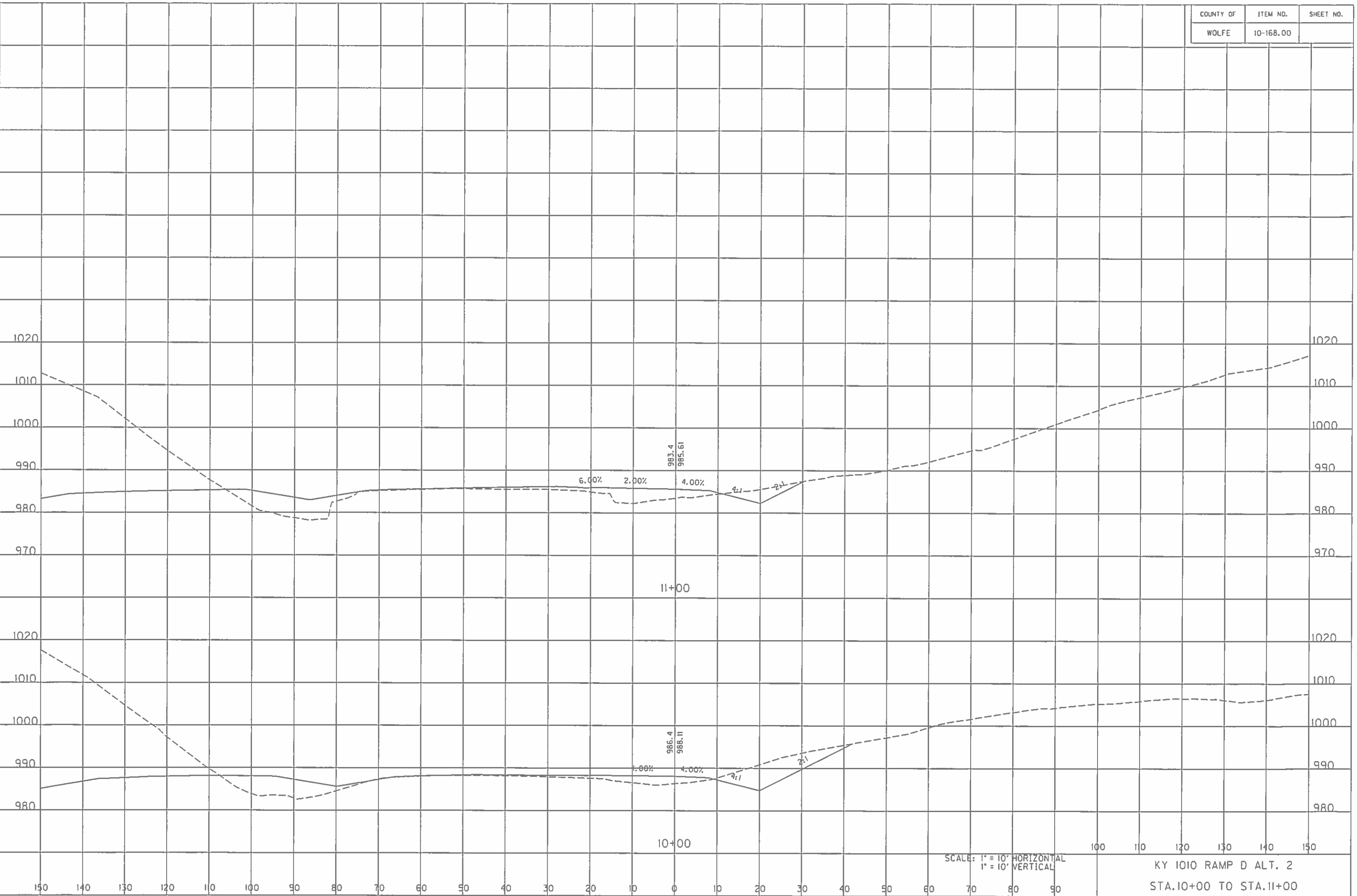
COUNTY OF	ITEM NO.	SHEET NO.
WOLFE	10-168.00	

FILE NAME: C:\PWORKING\PTT\DIIS906\PR_X5.AL72.DGN

USER: jcochran
DATE PLOTTED: February 27, 2015

E-SHEET NAME:

MicroStation v8.11.9.459



SCALE: 1" = 10' HORIZONTAL
1" = 10' VERTICAL

KY 1010 RAMP D ALT. 2
STA. 10+00 TO STA. 11+00

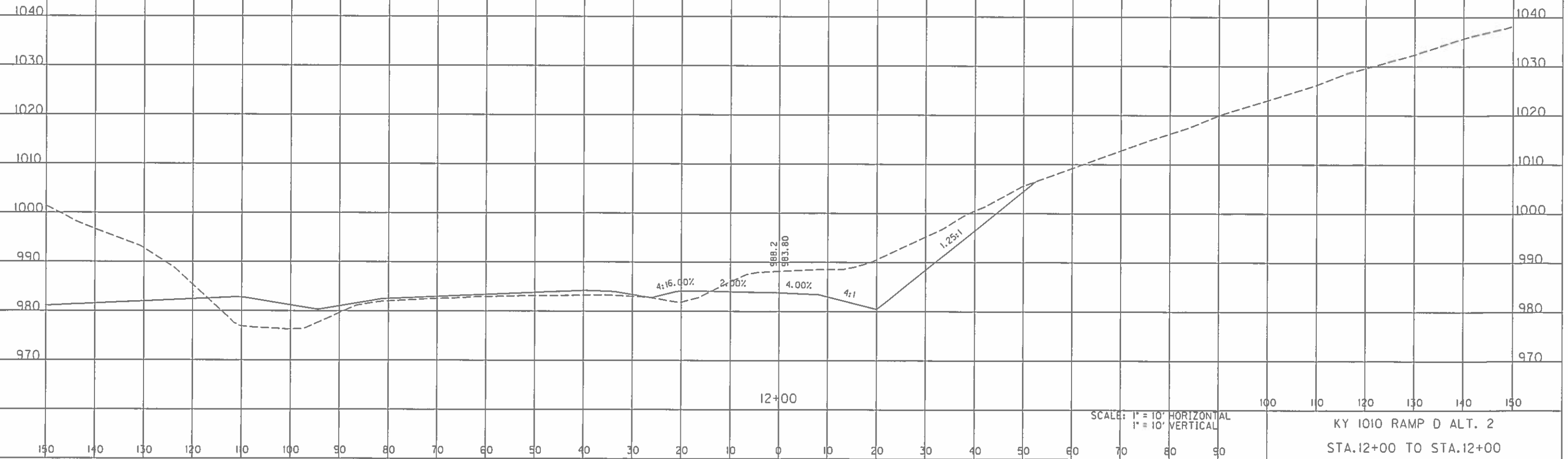
COUNTY OF	ITEM NO.	SHEET NO.
WOLFE	10-168.00	

FILE NAME: C:\PWORKING\PTT\DISSIO6\PR.X5.AL72.DGN

USER: Joachran
DATE PLOTTED: February 27, 2015

E-SHEET NAME:

MicroStation v8.11.9.459



SCALE: 1" = 10' HORIZONTAL
1" = 10' VERTICAL

KY 1010 RAMP D ALT. 2
STA. 12+00 TO STA. 12+00

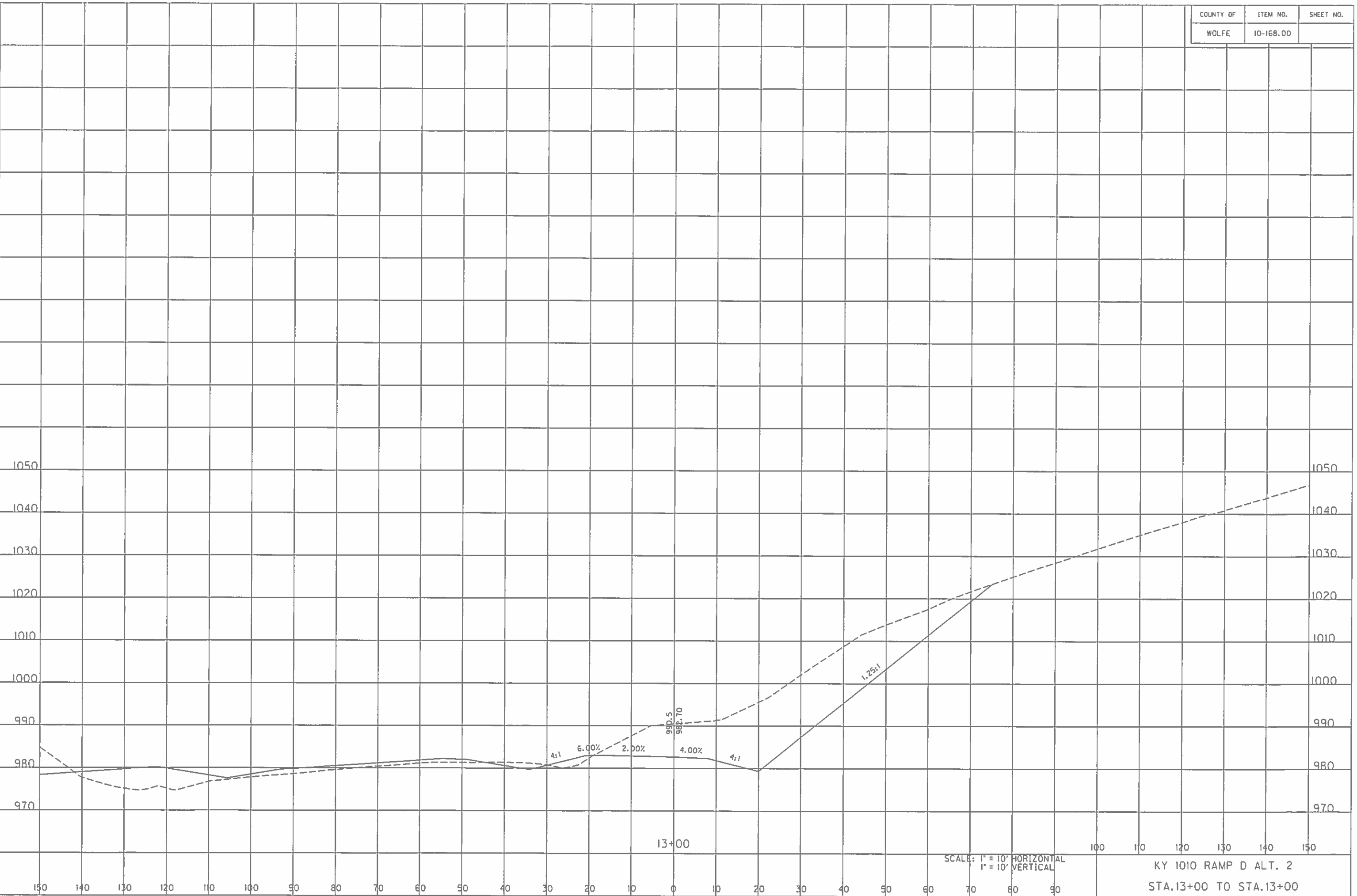
COUNTY OF	ITEM NO.	SHEET NO.
WOLFE	10-168.00	

FILE NAME: C:\PWORKING\PTT\DI9906\PR.XS.AL72.DGN

USER: jcochran
DATE PLOTTED: February 27, 2015

E-SHEET NAME:

MicroStation v8.11.9.459

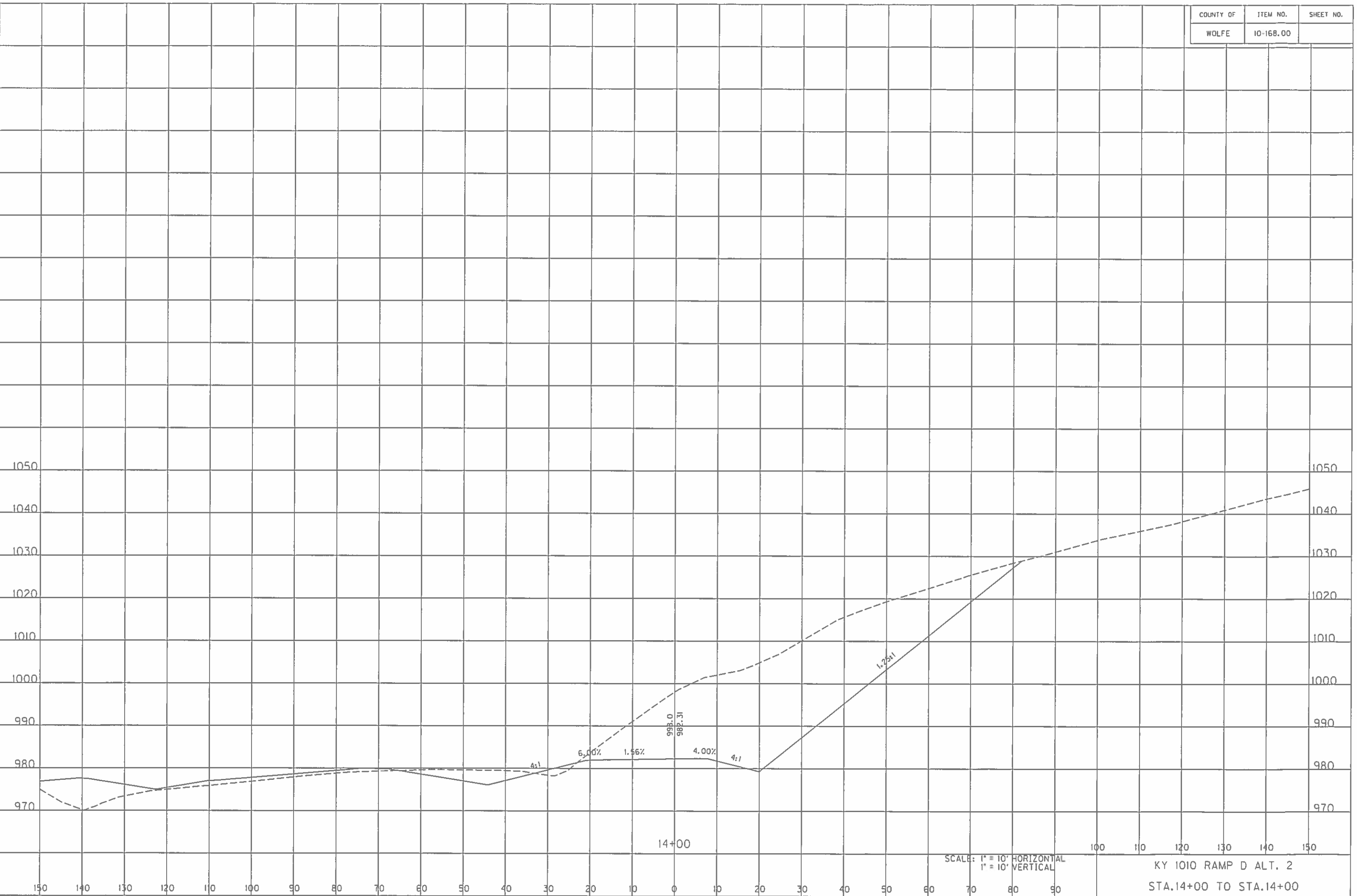


SCALE: 1" = 10' HORIZONTAL
1" = 10' VERTICAL

KY 1010 RAMP D ALT. 2
STA. 13+00 TO STA. 13+00

COUNTY OF	ITEM NO.	SHEET NO.
WOLFE	10-168.00	

MicroStation v8.11.9.459 E-SHEET NAME: USER: jcochran DATE PLOTTED: February 27, 2015 FILE NAME: G:\PWORKING\PTT\DI519106\PR_X5.AL72.DGN



SCALE: 1" = 10' HORIZONTAL
1" = 10' VERTICAL

KY 1010 RAMP D ALT. 2
STA.14+00 TO STA.14+00

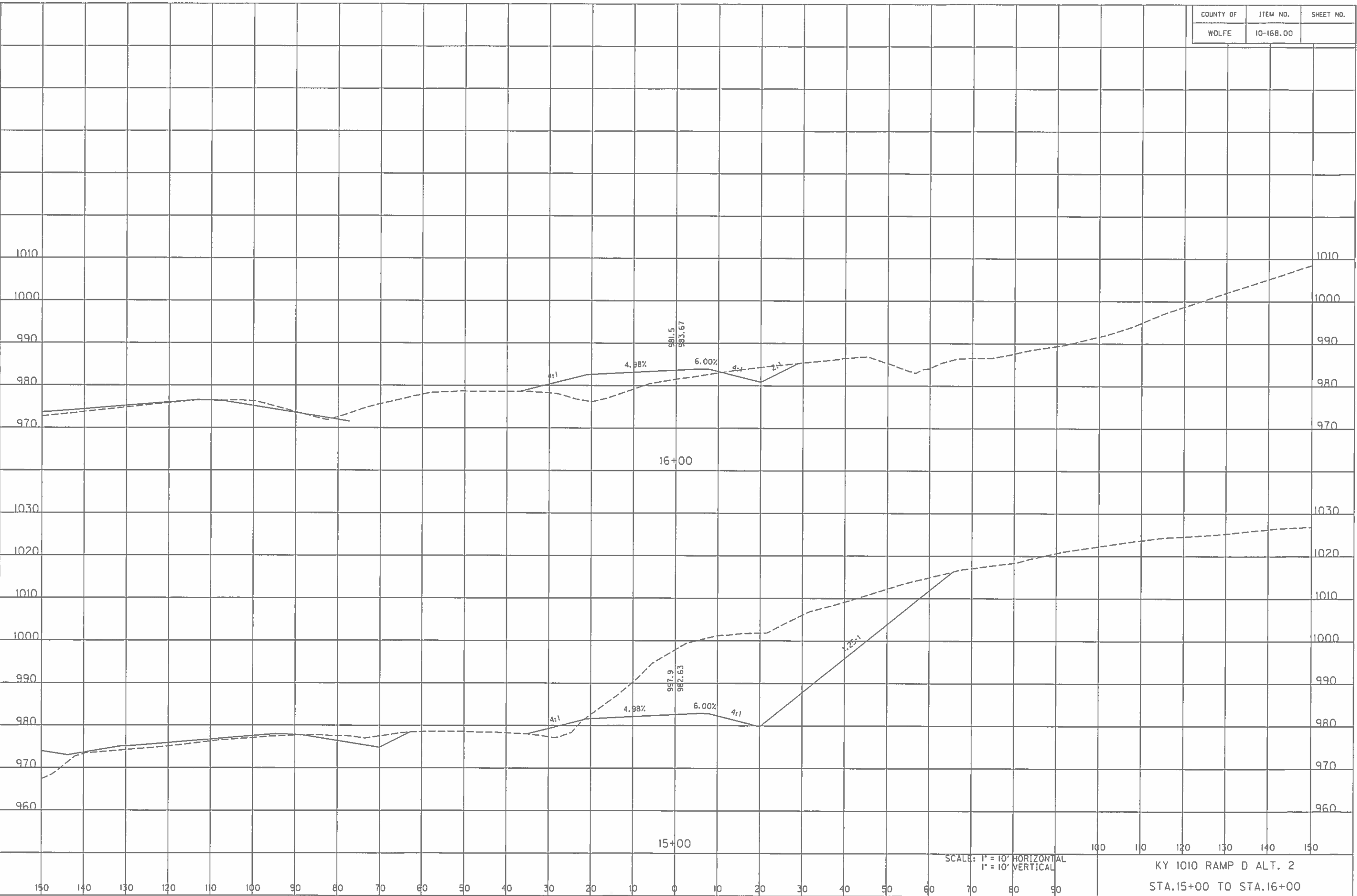
COUNTY OF	ITEM NO.	SHEET NO.
WOLFE	10-168.00	

FILE NAME: C:\PWORKING\PITT\0159106\PR.XS.AL12.DGN

USER: jcochrn
DATE PLOTTED: February 27, 2015

E-SHEET NAME:

MicroStation v8.11.5.459



SCALE: 1" = 10' HORIZONTAL
1" = 10' VERTICAL

KY 1010 RAMP D ALT. 2
STA.15+00 TO STA.16+00

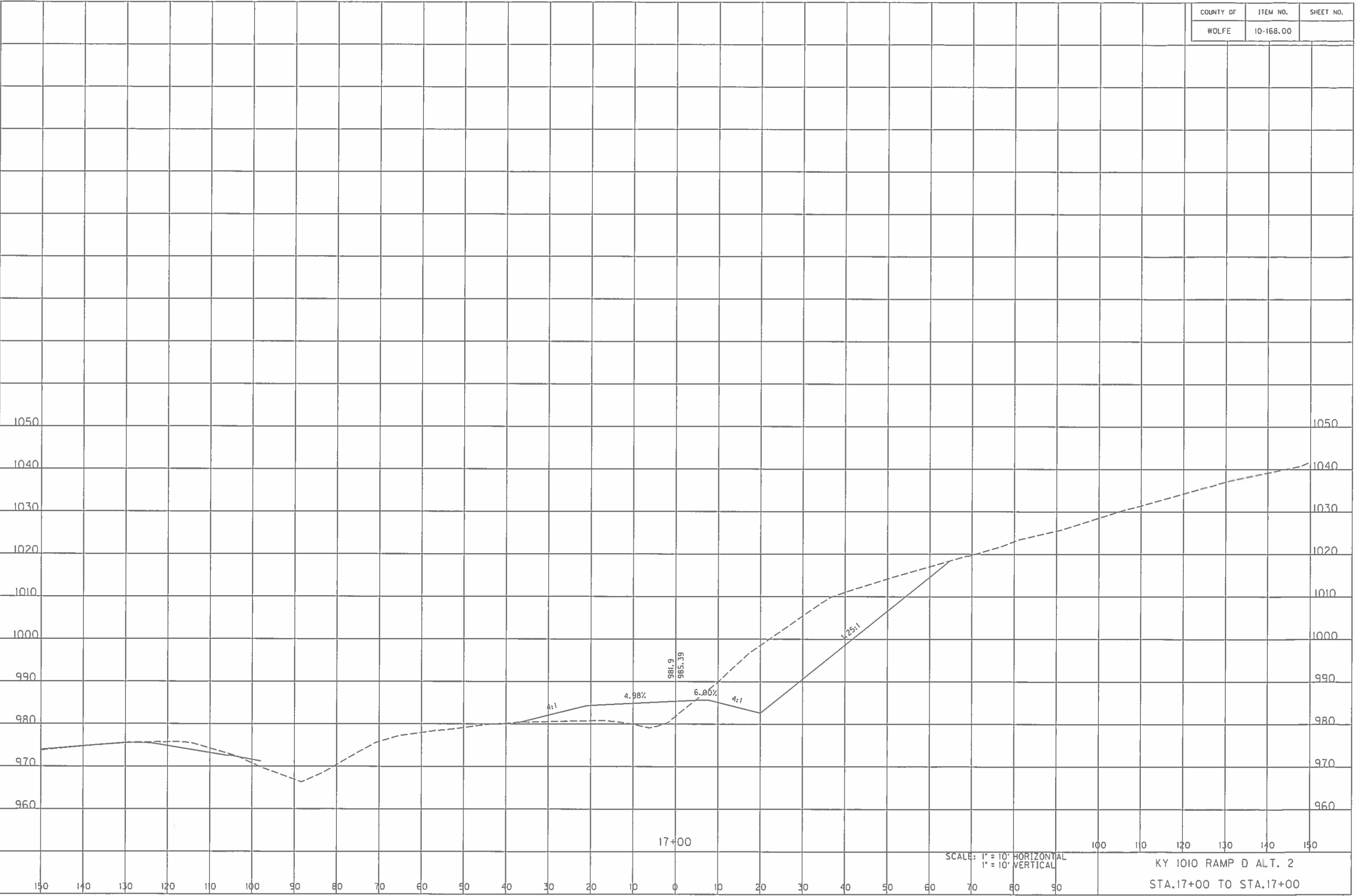
COUNTY OF	ITEM NO.	SHEET NO.
WOLFE	10-168.00	

FILE NAME: C:\PWORKING\PTT\015906\PA.XS.ALT2.DGN

USER: Jacobson
DATE PLOTTED: February 27, 2015

E-SHEET NAME:

MicroStation v8.11.9.459



SCALE: 1" = 10' HORIZONTAL
1" = 10' VERTICAL

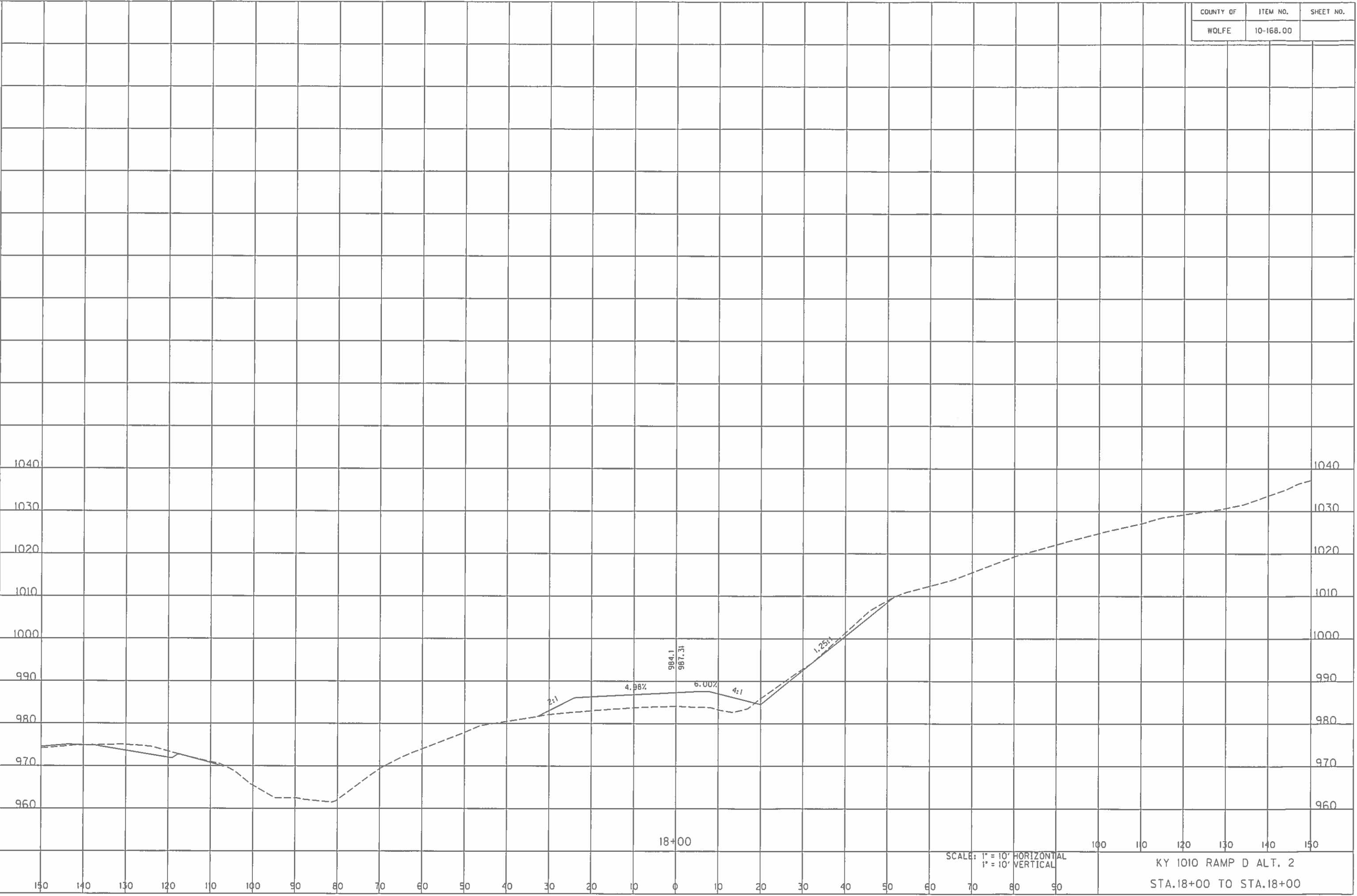
KY 1010 RAMP D ALT. 2
STA. 17+00 TO STA. 17+00

COUNTY OF	ITEM NO.	SHEET NO.
WOLFE	10-168.00	

FILE NAME: C:\PWORKING\PI\T\015906.VR.XS.ALT.DGN

USER: Jcochran
DATE PLOTTED: February 27, 2015

E-SHEET NAME:
MicroStation v8.11.9.459



SCALE: 1" = 10' HORIZONTAL
1" = 10' VERTICAL

KY 1010 RAMP D ALT. 2
STA. 18+00 TO STA. 18+00

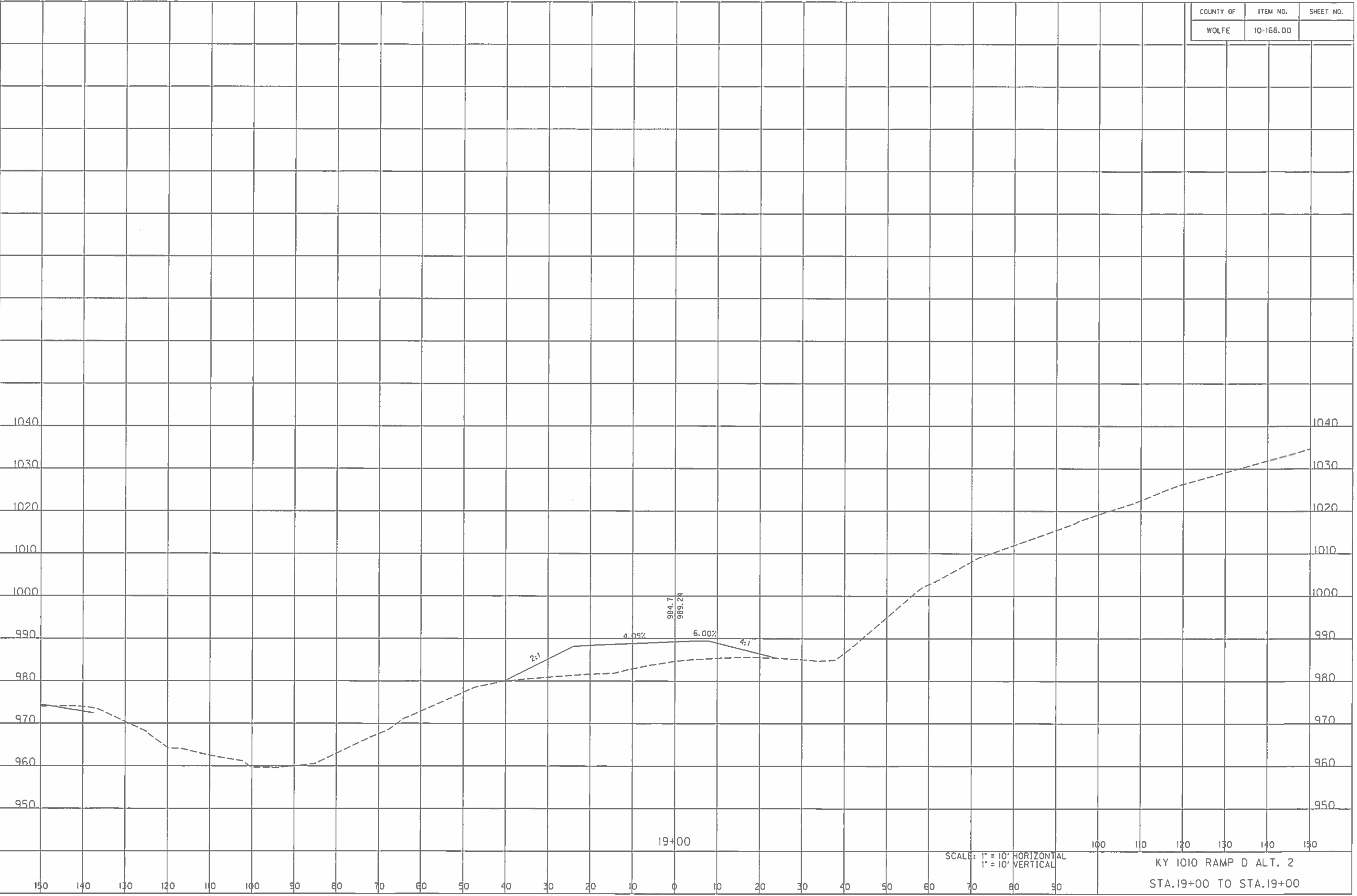
COUNTY OF	ITEM NO.	SHEET NO.
WOLFE	10-168.00	

FILE NAME: C:\PWORKING\PIIT\015906\PR.XS.ALT2.DGN

USER: jcochran
DATE PLOTTED: February 27, 2015

E-SHEET NAME:

MicroStation v8.11.9.459



SCALE: 1" = 10' HORIZONTAL
1" = 10' VERTICAL

KY 1010 RAMP D ALT. 2
STA. 19+00 TO STA. 19+00

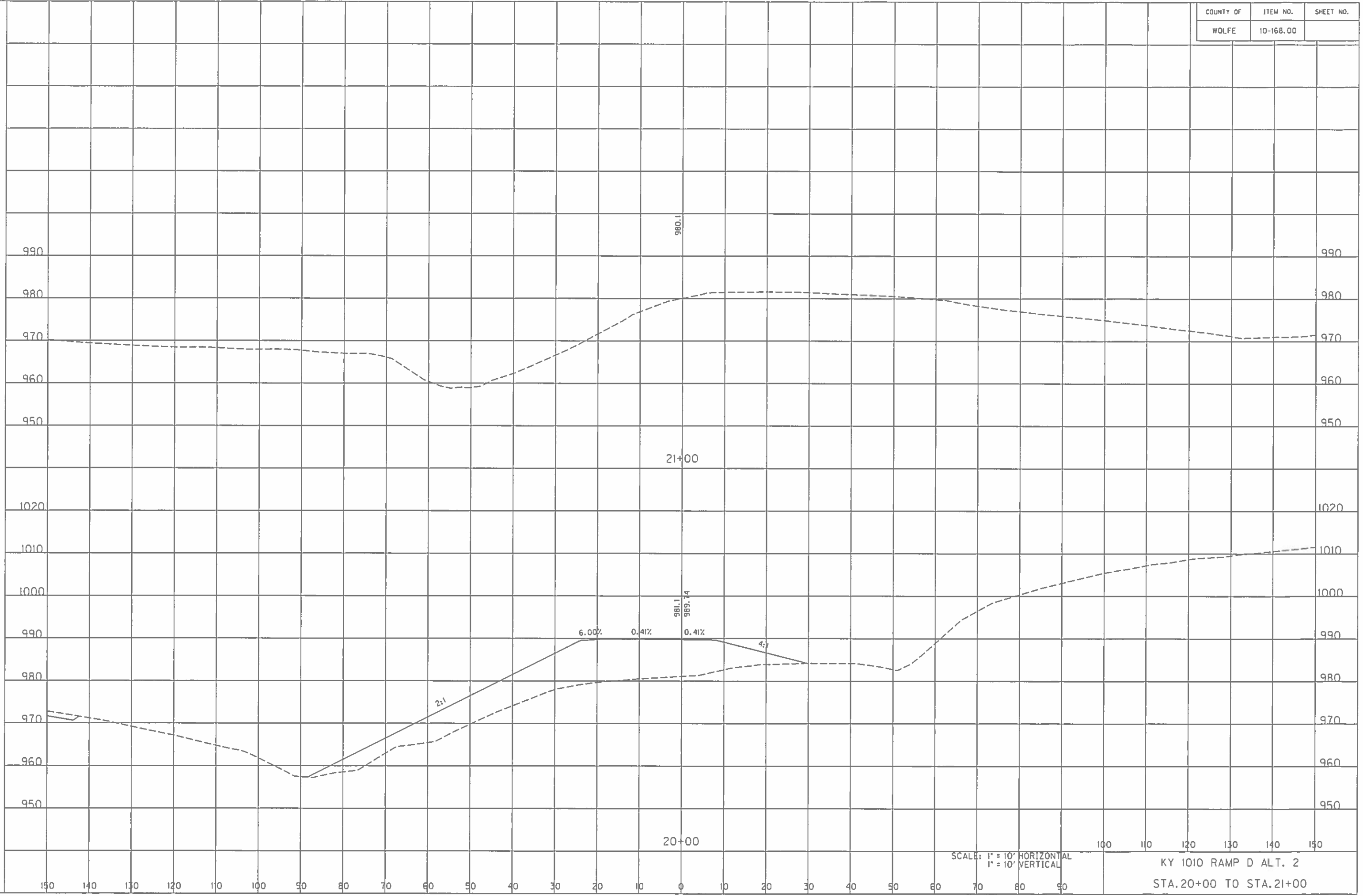
COUNTY OF	ITEM NO.	SHEET NO.
WOLFE	10-168.00	

FILE NAME: C:\PWORKING\PTT\DIS9106.VPR.XS-AL.T2.DGN

USER: Jcochrn
DATE PLOTTED: February 27, 2015

E-SHEET NAME:

MicroStation v8.11.9.459



SCALE: 1" = 10' HORIZONTAL
1" = 10' VERTICAL

KY 1010 RAMP D ALT. 2
STA. 20+00 TO STA. 21+00

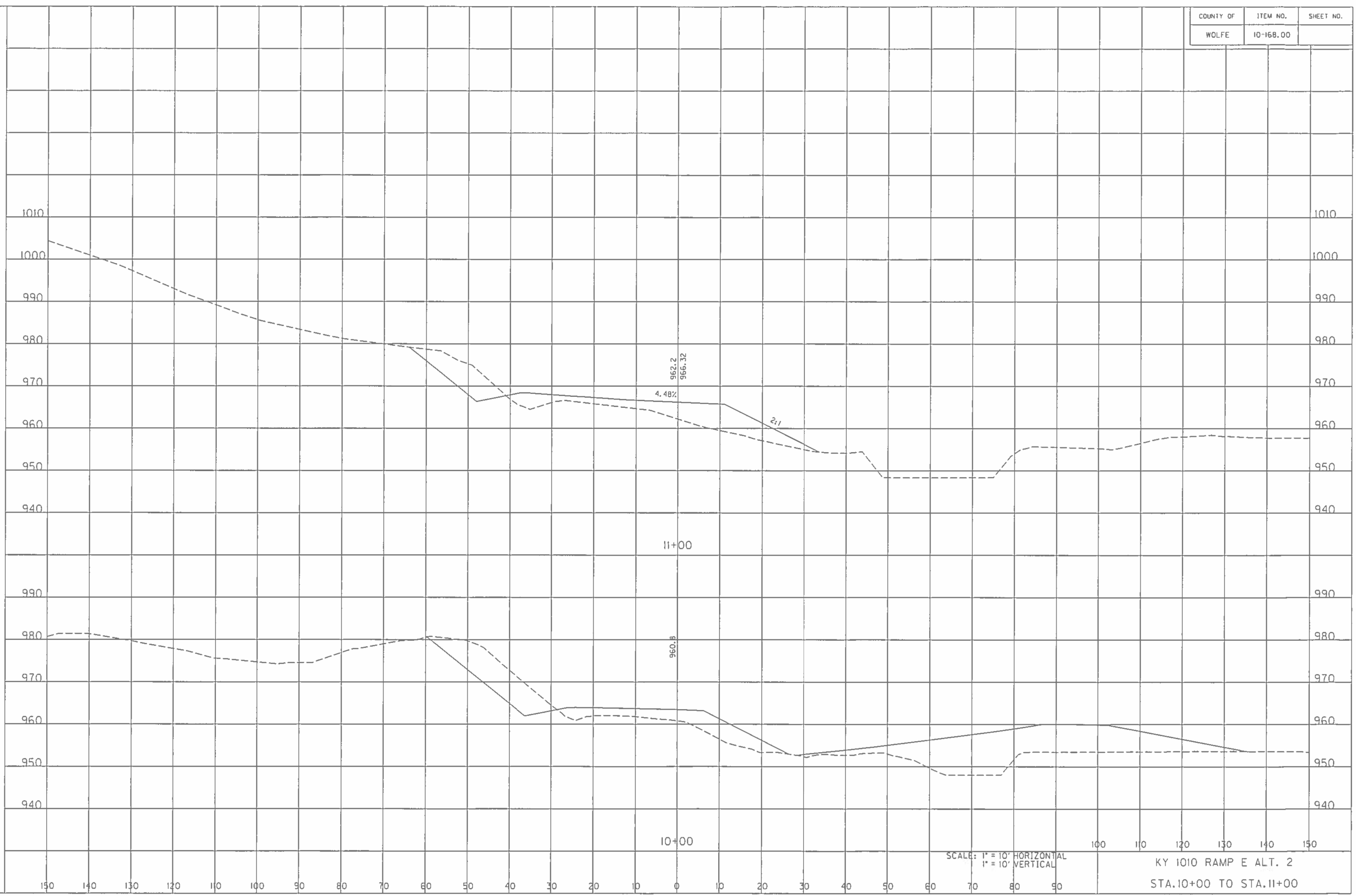
COUNTY OF	ITEM NO.	SHEET NO.
WOLFE	10-168.00	

FILE NAME: C:\PWORKING\PITTY\0159106\PR.XS.ALT.00H

USER: Jochran
DATE PLOTTED: February 27, 2015

E-SHEET NAME:

MicroStation v8.11.9.459



SCALE: 1" = 10' HORIZONTAL
1" = 10' VERTICAL

KY 1010 RAMP E ALT. 2
STA. 10+00 TO STA. 11+00

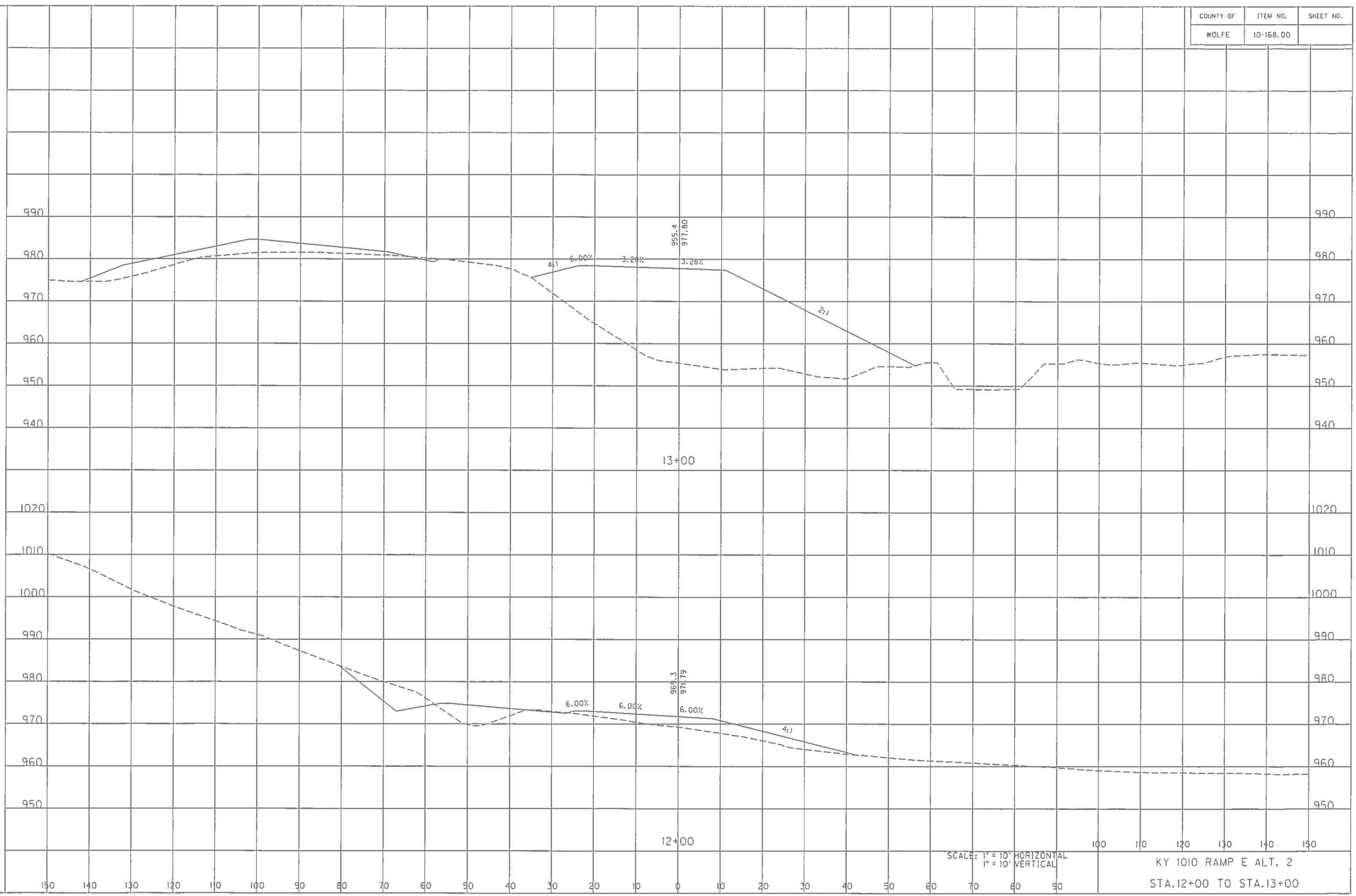
COUNTY OF	ITEM NO.	SHEET NO.
WOLFE	10-168.00	

FILE NAME: C:\PWORKING\PTT\015906\PR.XS.AL12.DGN

USER: jcochrn
DATE PLOTTED: February 27, 2015

E-SHEET NAME:

MicroStation v8.11.9.459



KY 1010 RAMP E ALT. 2
STA. 12+00 TO STA. 13+00

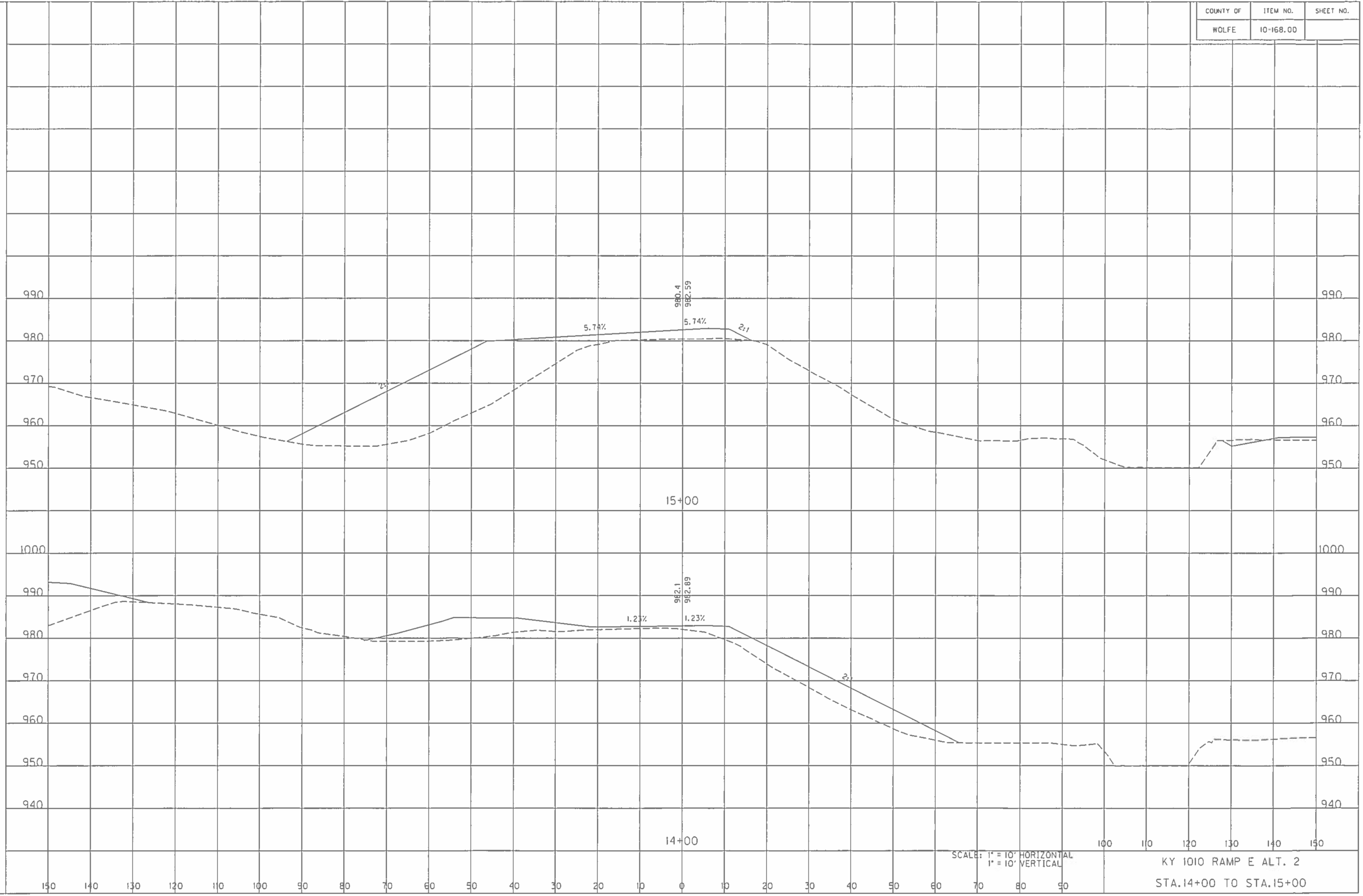
COUNTY OF	ITEM NO.	SHEET NO.
WOLFE	10-168.00	

FILE NAME: C:\PWORKING\PITT\015906\PR.XS.ALT2.DGN

USER: jcochrone
DATE PLOTTED: February 27, 2015

E-SHEET NAME:

MicroStation v8.11.9.459



SCALE: 1" = 10' HORIZONTAL
1" = 10' VERTICAL

KY 1010 RAMP E ALT. 2
STA. 14+00 TO STA. 15+00

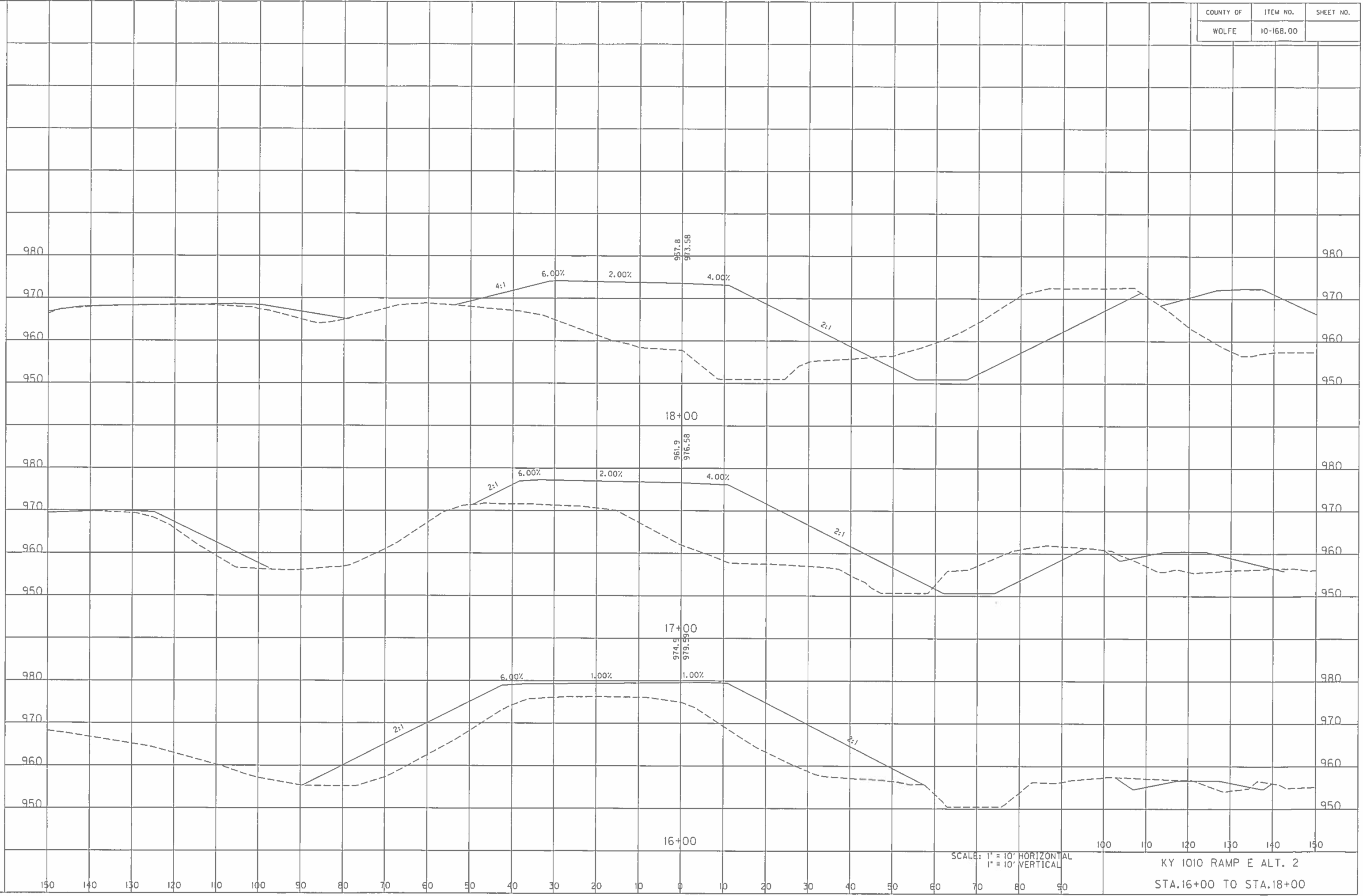
COUNTY OF	ITEM NO.	SHEET NO.
WOLFE	10-168.00	

FILE NAME: C:\PWORK\INC\PTT\DIS9106\PR_XS_AL.T2.DGN

USER: jcochran
DATE PLOTTED: February 27, 2015

E-SHEET NAME:

MicroStation v8.11.9.459



SCALE: 1" = 10' HORIZONTAL
1" = 10' VERTICAL
KY 1010 RAMP E ALT. 2
STA. 16+00 TO STA. 18+00

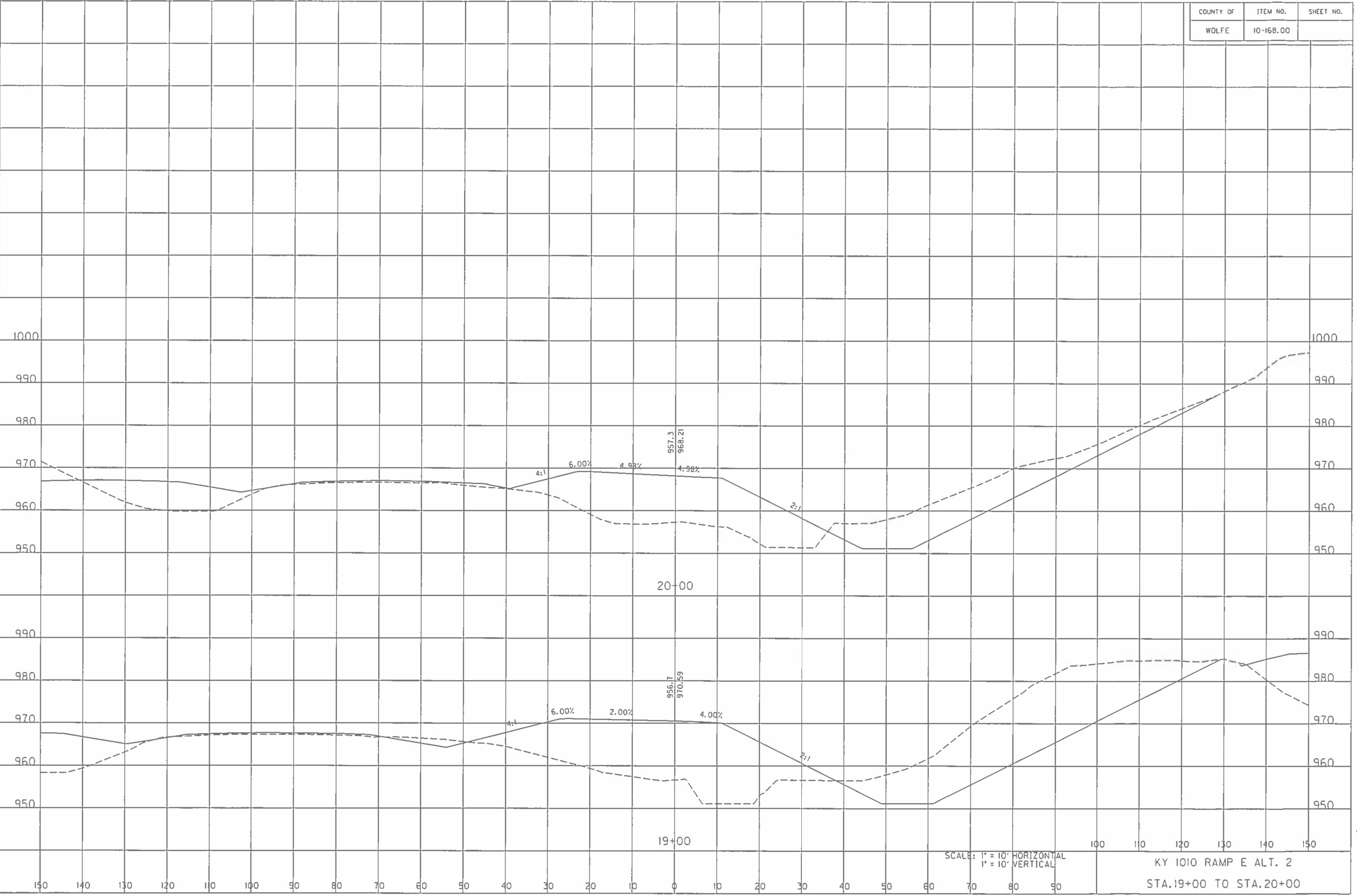
COUNTY OF	ITEM NO.	SHEET NO.
WOLFE	10-16B.00	

FILE NAME: C:\PWORKING\PITTDIS906\PR.XS-AL12.DGN

USER: Jeechran
DATE PLOTTED: February 27, 2015

E-SHEET NAME:

MicroStation v8.11.9.459



SCALE: 1" = 10' HORIZONTAL
1" = 10' VERTICAL

KY 1010 RAMP E ALT. 2
STA. 19+00 TO STA. 20+00

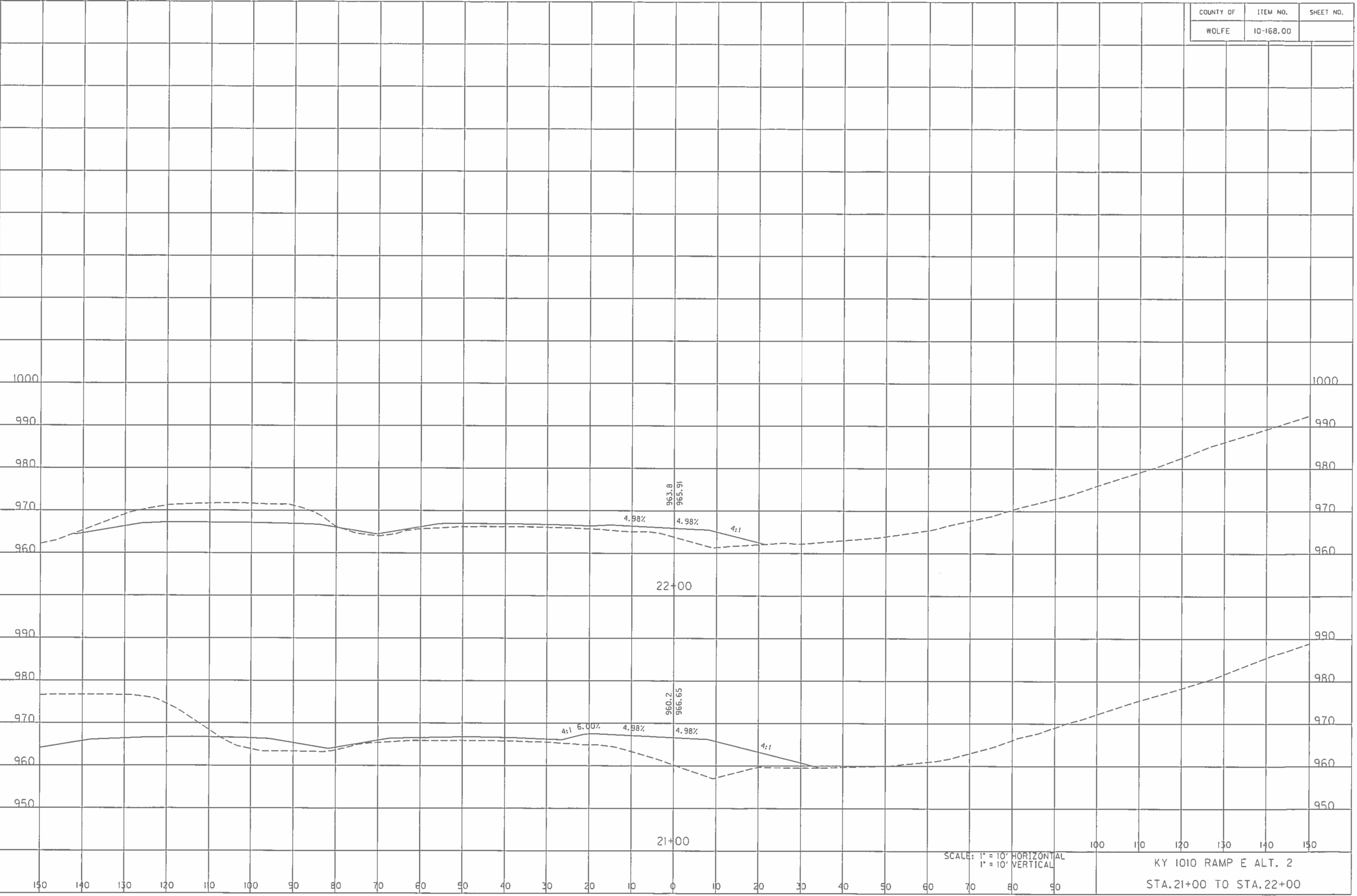
COUNTY OF	ITEM NO.	SHEET NO.
WOLFE	10-168.00	

FILE NAME: C:\PWORKING\PI\TT\DISID6\PR.XS.ALT2.DGN

USER: Jcochran
DATE PLOTTED: February 27, 2015

E-SHEET NAME:

MicroStation v8.11.9.459



SCALE: 1" = 10' HORIZONTAL
1" = 10' VERTICAL

KY 1010 RAMP E ALT. 2
STA. 21+00 TO STA. 22+00

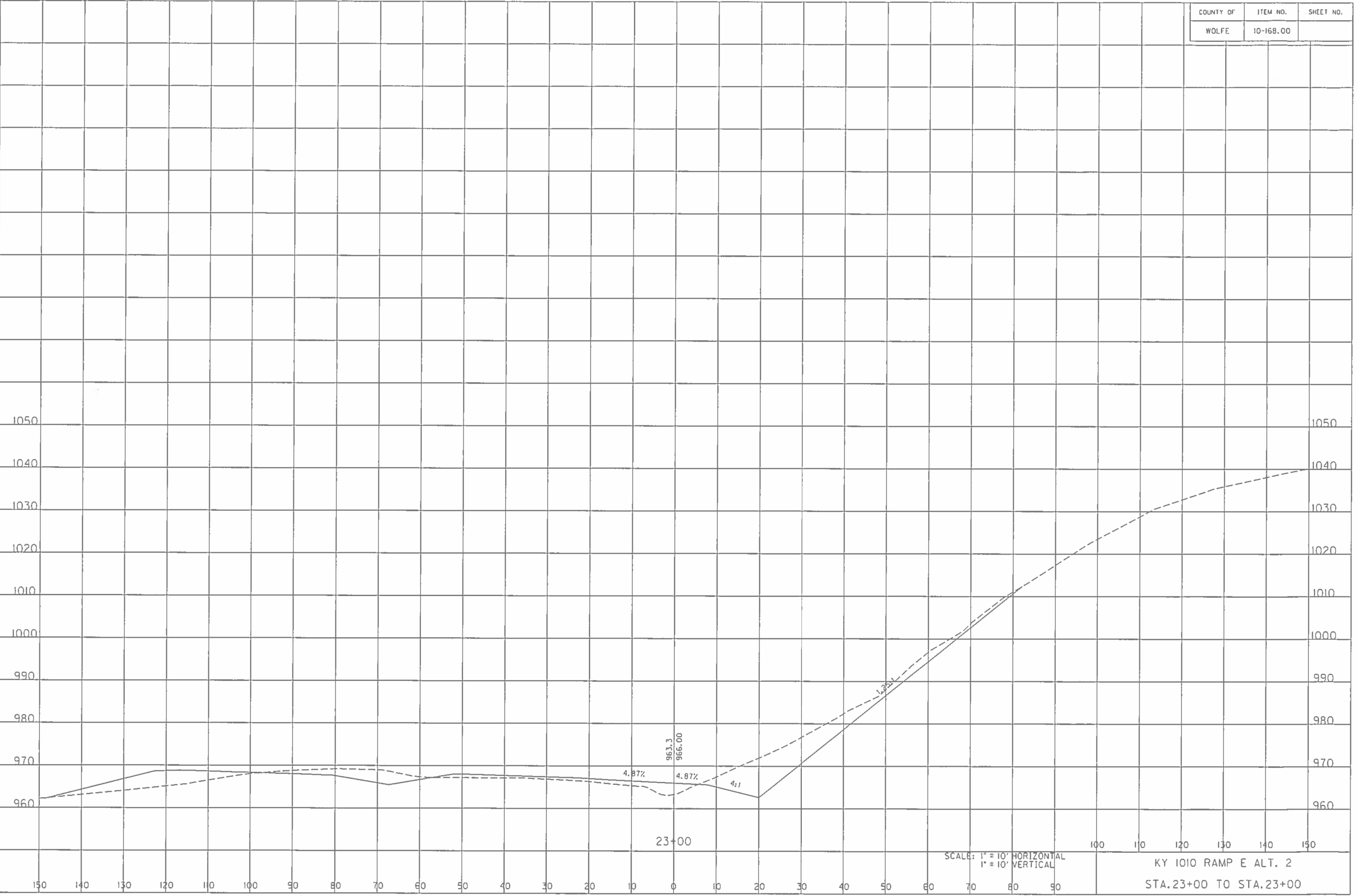
COUNTY OF	ITEM NO.	SHEET NO.
WOLFE	10-168.00	

FILE NAME: C:\PWORKING\PITT\DIS9106\PR.XS-ALT2.DGN

USER: Jcochran
DATE PLOTTED: February 27, 2015

E-SHEET NAME:

MicroStation v8.11.9.459



SCALE: 1" = 10' HORIZONTAL
1" = 10' VERTICAL

KY 1010 RAMP E ALT. 2
STA. 23+00 TO STA. 23+00

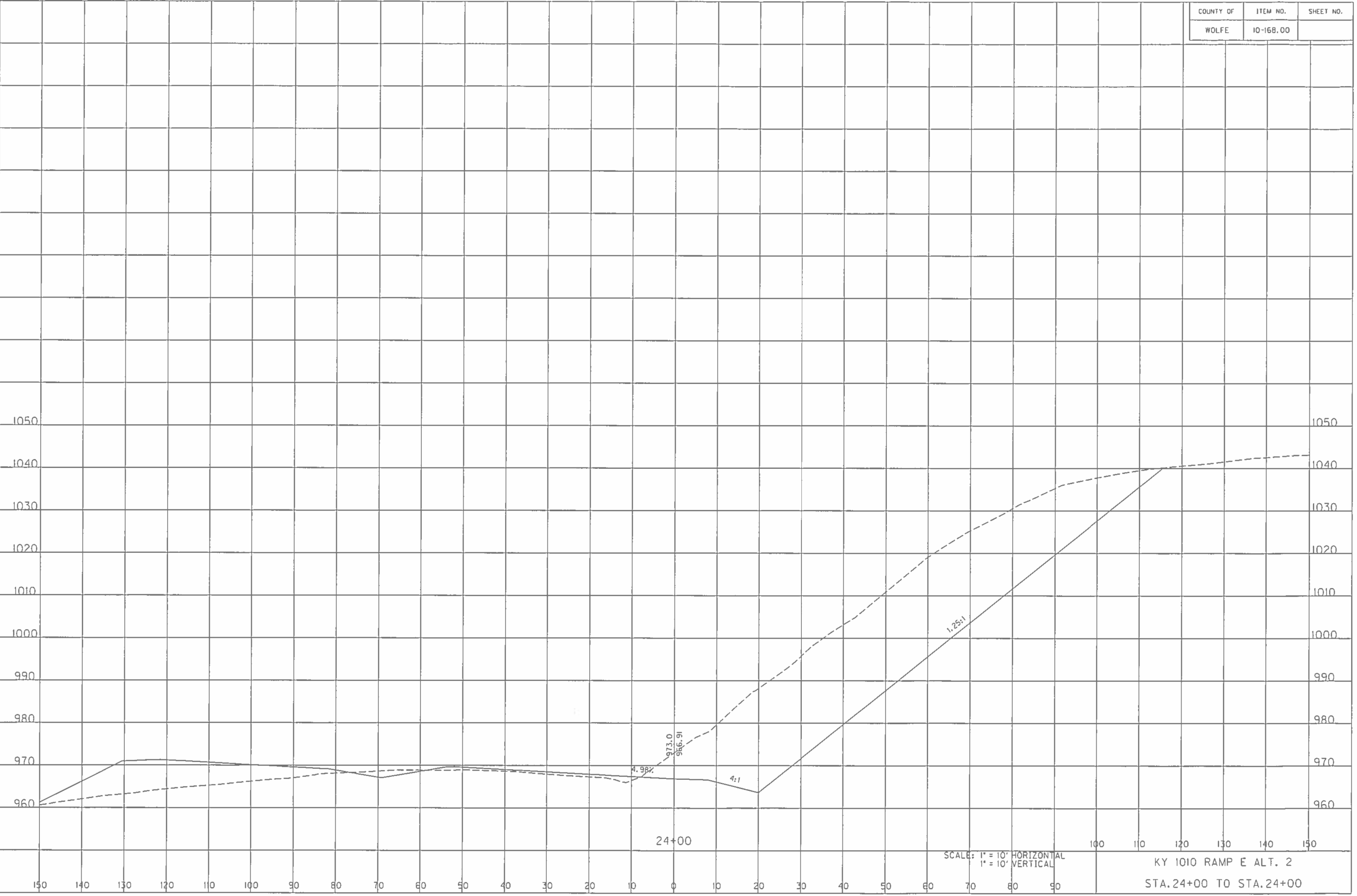
COUNTY OF	ITEM NO.	SHEET NO.
WOLFE	10-168.00	

FILE NAME: C:\PWORK\INC\PITT\DIS9106\PR.XS.ALT2.DGN

USER: Jcochran
DATE PLOTTED: February 27, 2015

E-SHEET NAME:

MicroStation v8.11.9.459



SCALE: 1" = 10' HORIZONTAL
1" = 10' VERTICAL

KY 1010 RAMP E ALT. 2
STA. 24+00 TO STA. 24+00

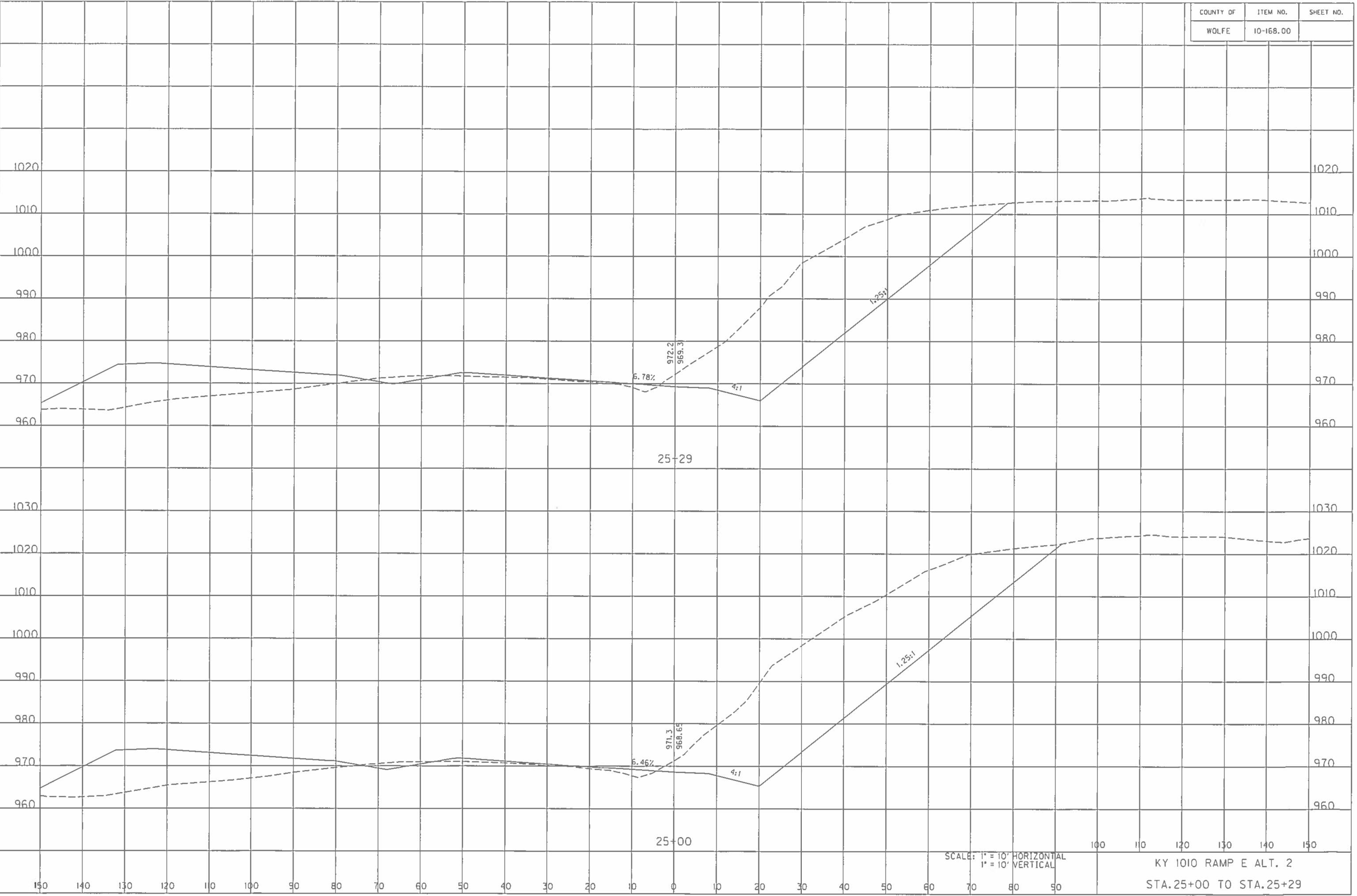
COUNTY OF	ITEM NO.	SHEET NO.
WOLFE	10-168.00	

FILE NAME: C:\PWORKING\PI\T\DI98106.VPR.XS.ALT2.DGN

USER: Jcochran
DATE PLOTTED: February 27, 2015

E-SHEET NAME:

MicroStation v8.11.9.459



SCALE: 1" = 10' HORIZONTAL
1" = 10' VERTICAL

KY 1010 RAMP E ALT. 2
STA. 25+00 TO STA. 25+29

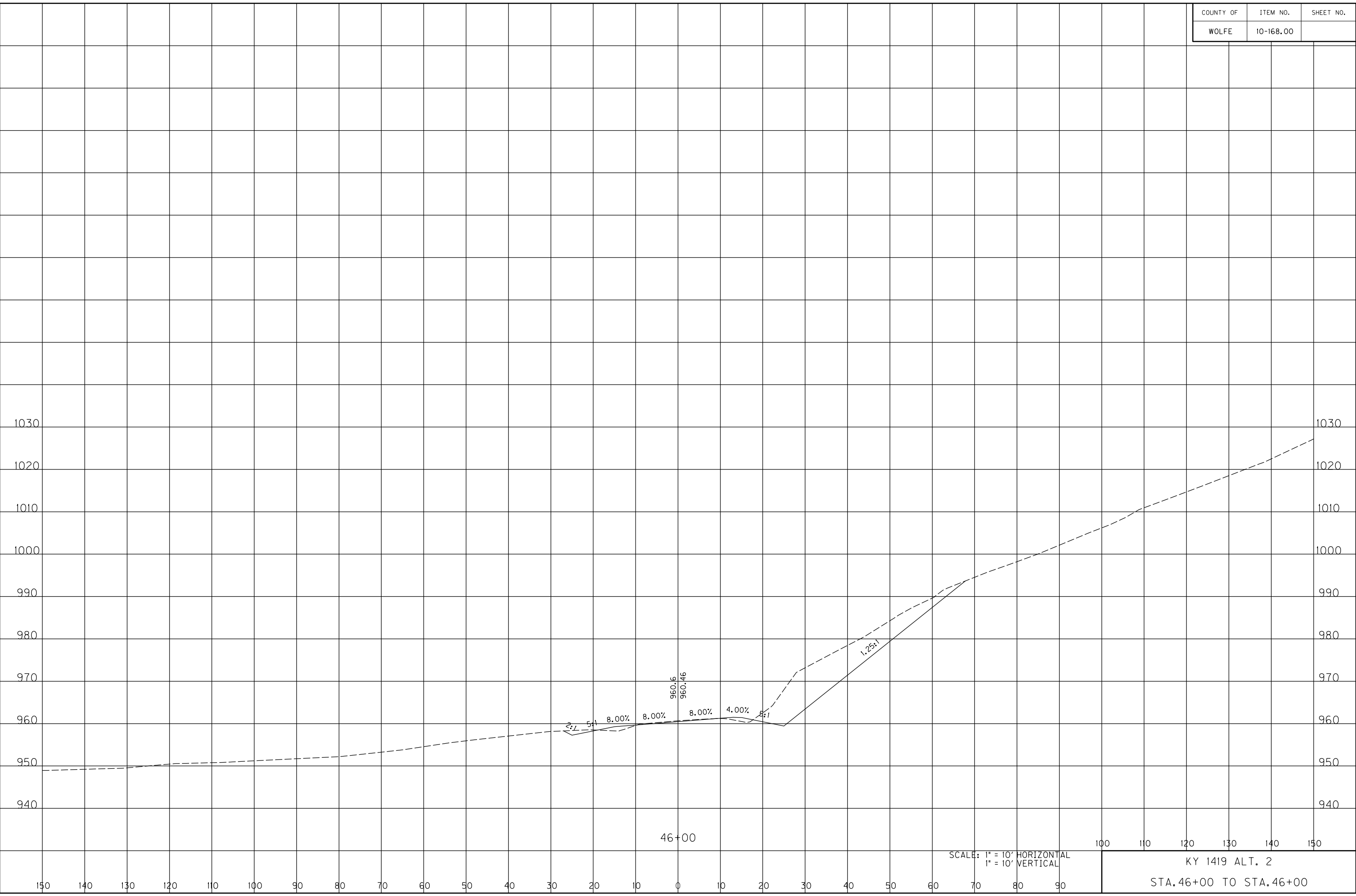
COUNTY OF	ITEM NO.	SHEET NO.
WOLFE	10-168.00	

FILE NAME: C:\PWORKING\PITT\DI142456\XSEC ALT 2 SIDE RD ICA.DGN

USER: owestcot
DATE PLOTTED: November 14, 2014

E-SHEET NAME:

MicroStation v8.11.9.578



46+00

SCALE: 1" = 10' HORIZONTAL
1" = 10' VERTICAL

100 110 120 130 140 150

KY 1419 ALT. 2
STA. 46+00 TO STA. 46+00

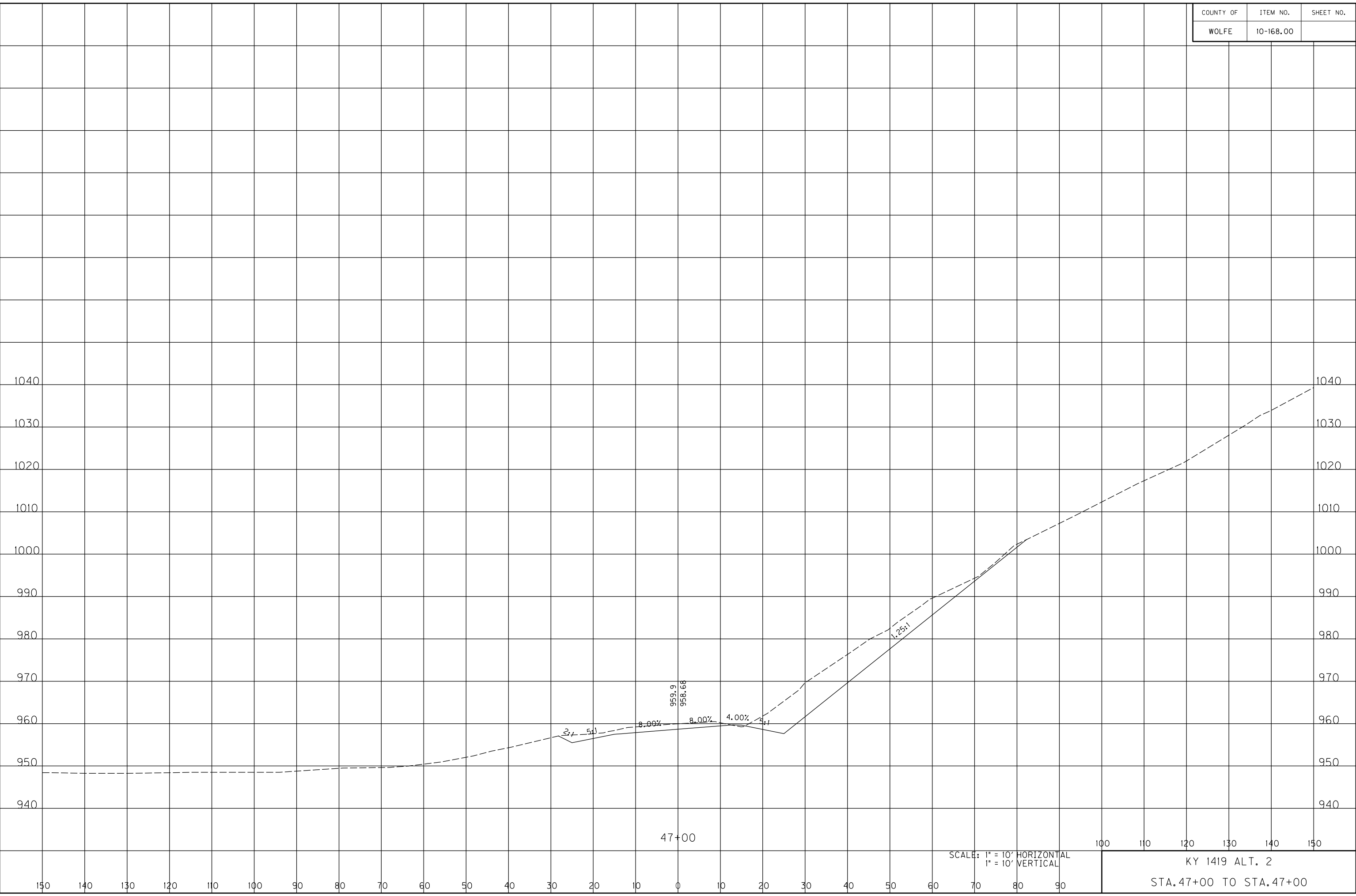
COUNTY OF	ITEM NO.	SHEET NO.
WOLFE	10-168.00	

FILE NAME: C:\PWORKING\PITT\DI42456\XSEC ALT 2 SIDE RD ICA.DGN

USER: awestcot
DATE PLOTTED: November 14, 2014

E-SHEET NAME:

MicroStation v8.11.9.578



150 140 130 120 110 100 90 80 70 60 50 40 30 20 10 0 10 20 30 40 50 60 70 80 90

47+00

SCALE: 1" = 10' HORIZONTAL
1" = 10' VERTICAL

100 110 120 130 140 150

KY 1419 ALT. 2
STA. 47+00 TO STA. 47+00

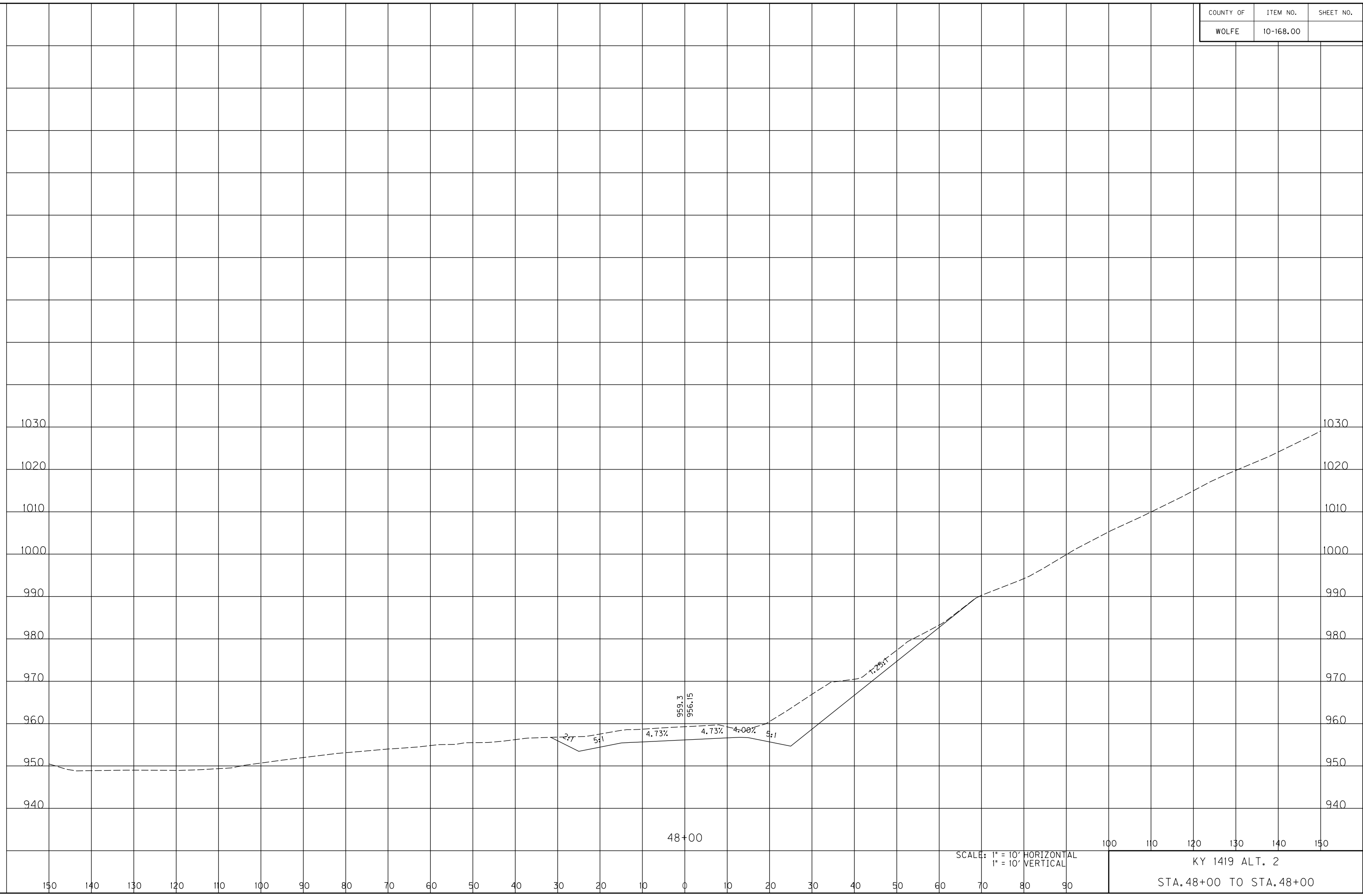
COUNTY OF	ITEM NO.	SHEET NO.
WOLFE	10-168.00	

FILE NAME: C:\PWORKING\PITT\DI42456\XSEC ALT 2 SIDE RD ICA.DGN

USER: owestcot
DATE PLOTTED: November 14, 2014

E-SHEET NAME:

MicroStation v8.11.9.578



SCALE: 1" = 10' HORIZONTAL
1" = 10' VERTICAL

100 110 120 130 140 150

KY 1419 ALT. 2

STA. 48+00 TO STA. 48+00

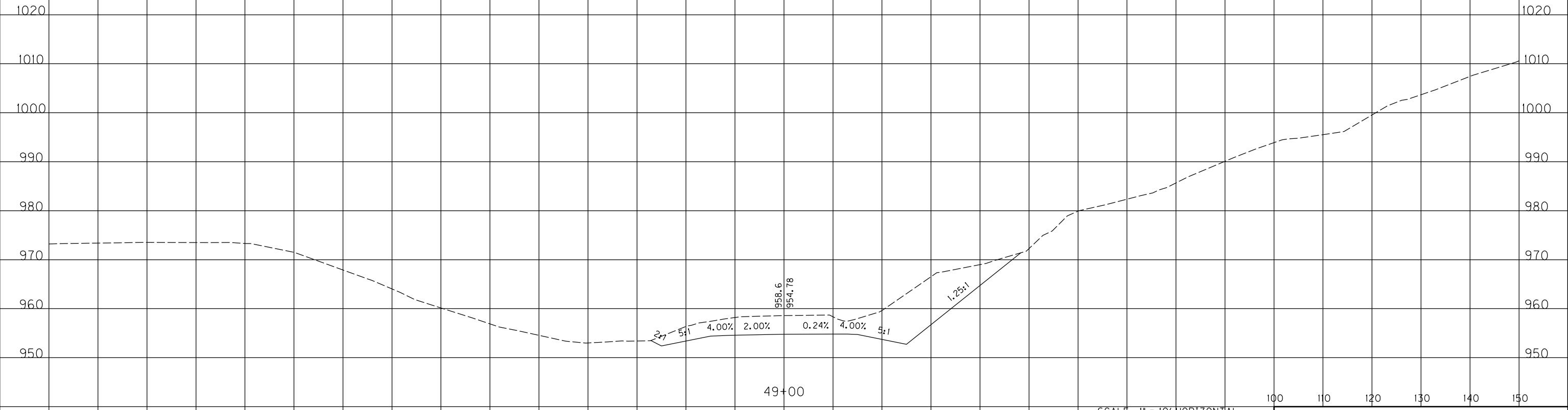
COUNTY OF	ITEM NO.	SHEET NO.
WOLFE	10-168.00	

FILE NAME: C:\PWORKING\PITT\DI142456\XSEC ALT 2 SIDE RD ICA.DGN

USER: owestcot
DATE PLOTTED: November 14, 2014

E-SHEET NAME:

MicroStation v8.11.9.578



SCALE: 1" = 10' HORIZONTAL
1" = 10' VERTICAL

100 110 120 130 140 150

KY 1419 ALT. 2

STA. 49+00 TO STA. 49+00

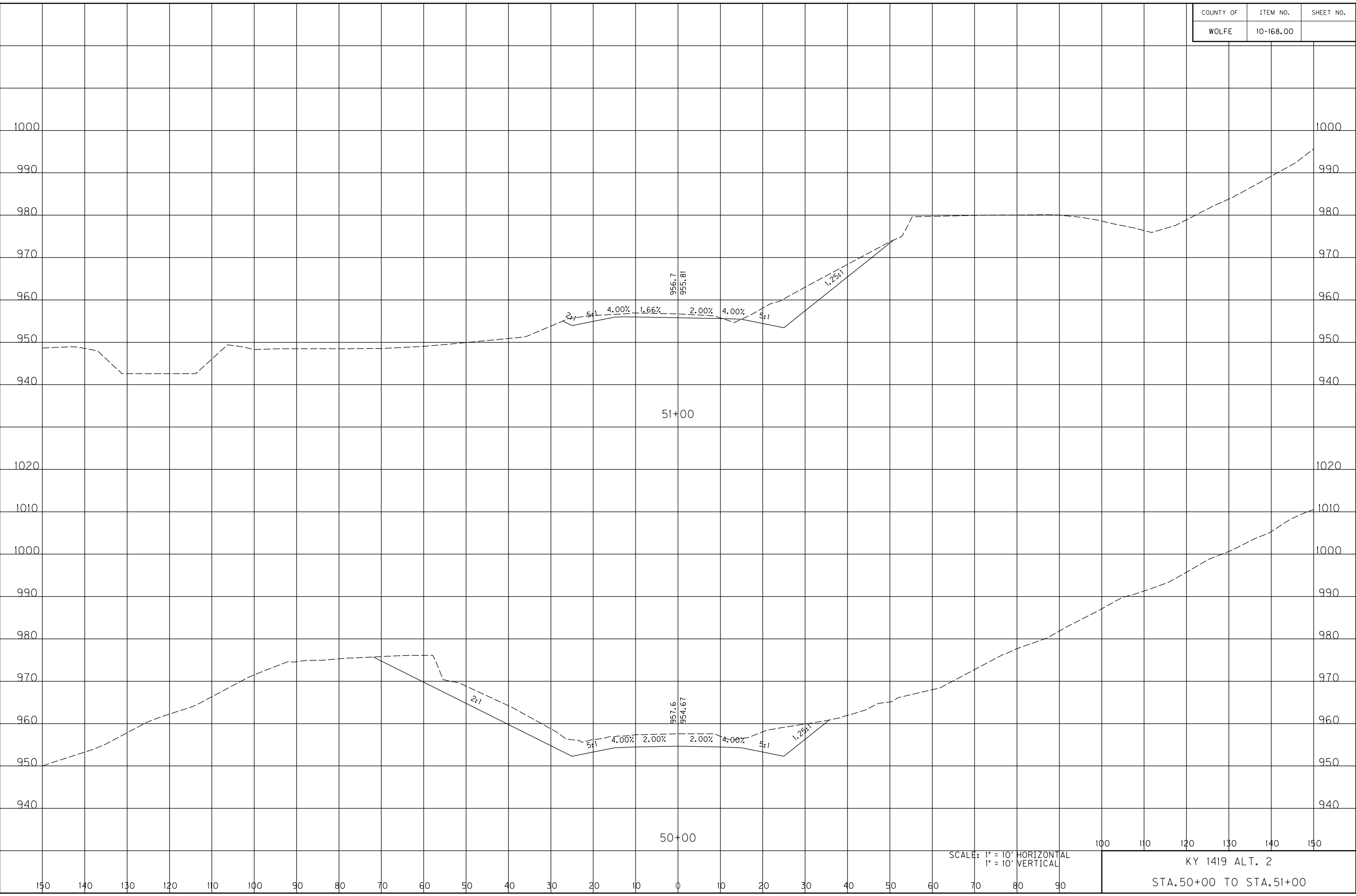
COUNTY OF	ITEM NO.	SHEET NO.
WOLFE	10-168.00	

FILE NAME: C:\PWORKING\PITT\DI142456\XSEC ALT 2 SIDE RD ICA.DGN

USER: awestcot
DATE PLOTTED: November 14, 2014

E-SHEET NAME:

MicroStation v8.11.9.578



SCALE: 1" = 10' HORIZONTAL
1" = 10' VERTICAL

100 110 120 130 140 150

KY 1419 ALT. 2

STA. 50+00 TO STA. 51+00

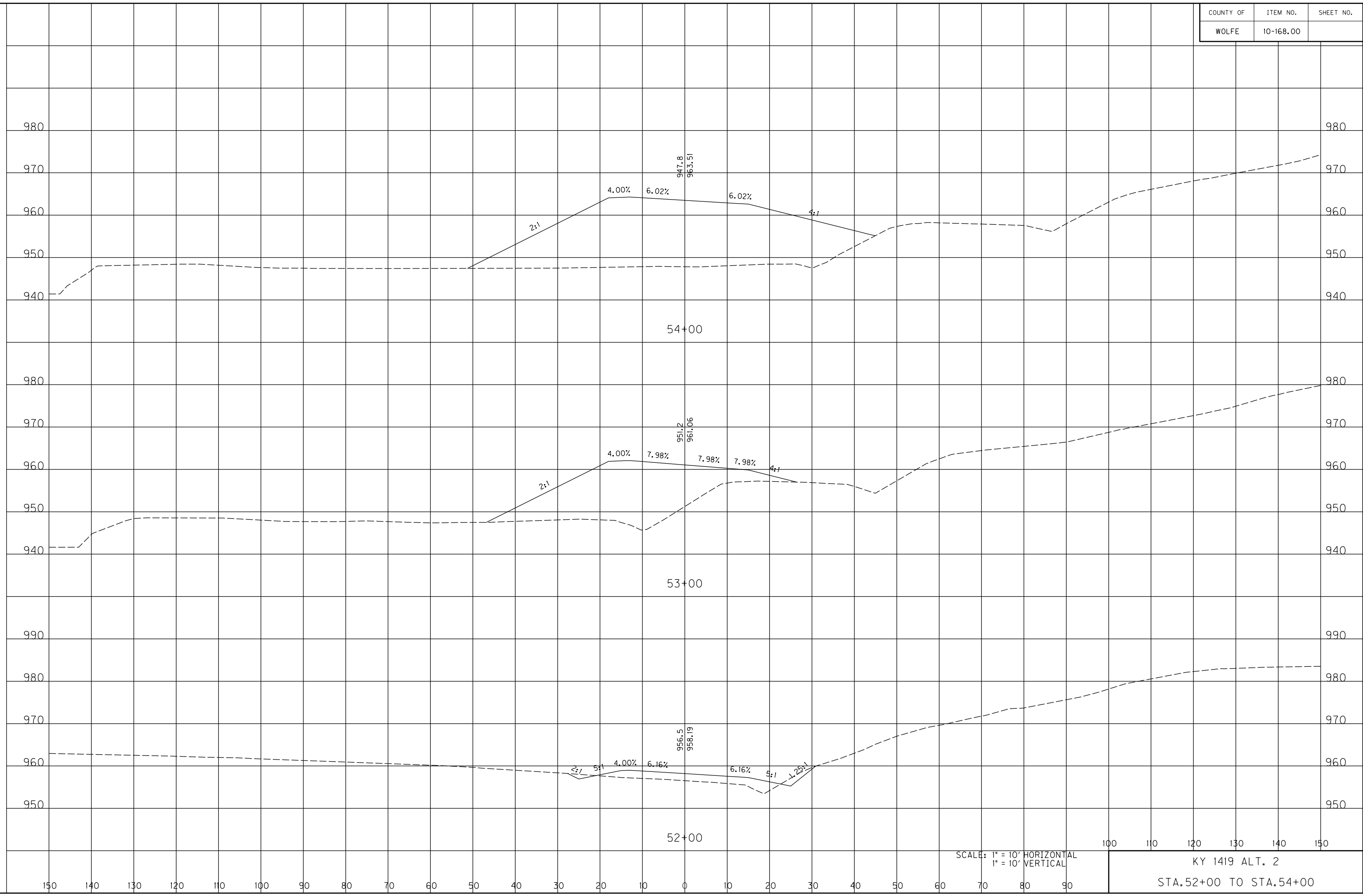
COUNTY OF	ITEM NO.	SHEET NO.
WOLFE	10-168.00	

FILE NAME: C:\PWORKING\PITT\DI42456\XSEC ALT 2 SIDE RD ICA.DGN

USER: awestcot
DATE PLOTTED: November 14, 2014

E-SHEET NAME:

MicroStation v8.11.9.578



SCALE: 1" = 10' HORIZONTAL
1" = 10' VERTICAL

100 110 120 130 140 150

KY 1419 ALT. 2

STA. 52+00 TO STA. 54+00

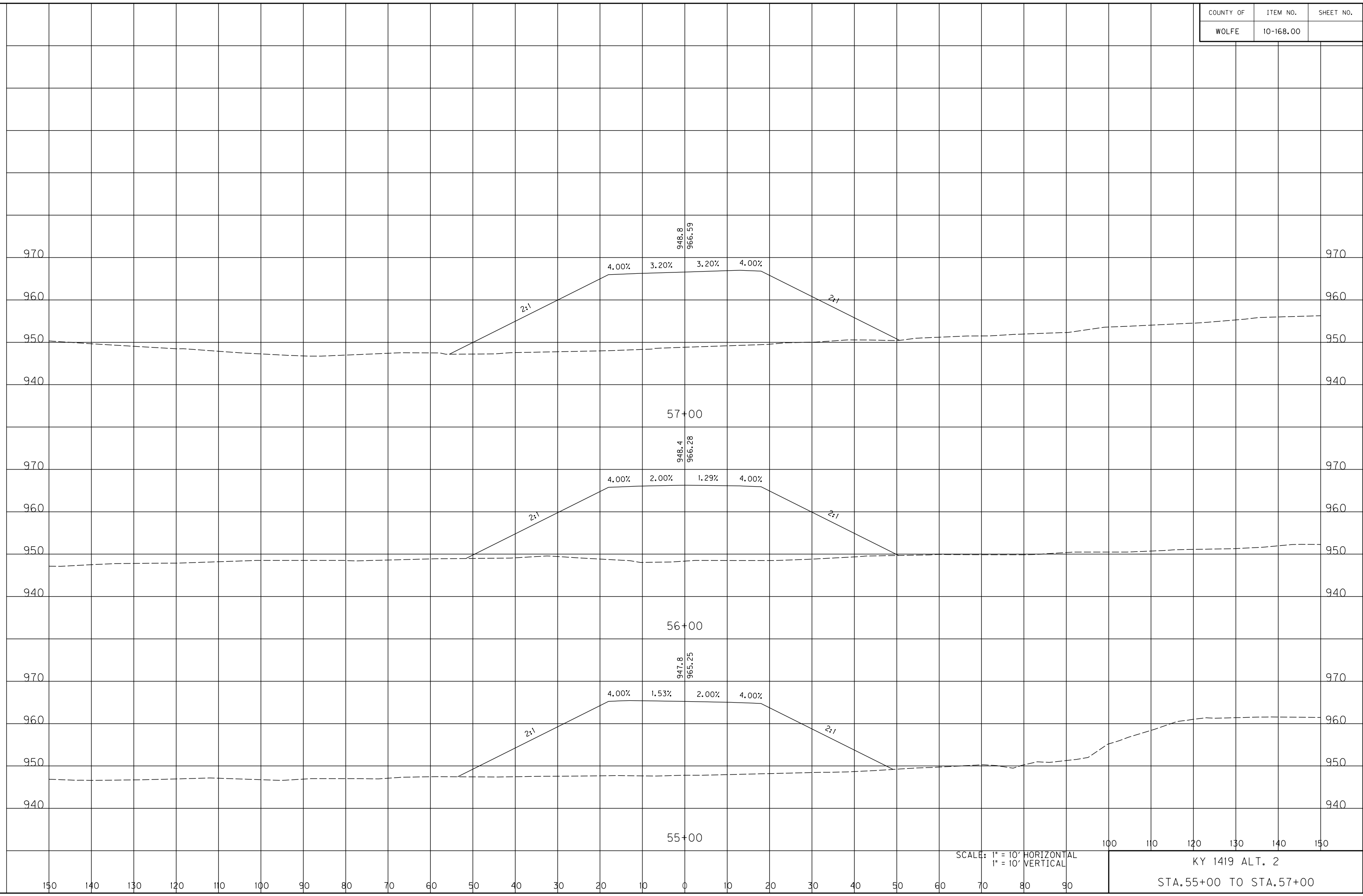
COUNTY OF	ITEM NO.	SHEET NO.
WOLFE	10-168.00	

FILE NAME: C:\PWORKING\PITT\DI42456\XSEC ALT 2 SIDE RD ICA.DGN

USER: awestcot
DATE PLOTTED: November 14, 2014

E-SHEET NAME:

MicroStation v8.11.9.578



SCALE: 1" = 10' HORIZONTAL
1" = 10' VERTICAL

100 110 120 130 140 150

KY 1419 ALT. 2

STA. 55+00 TO STA. 57+00

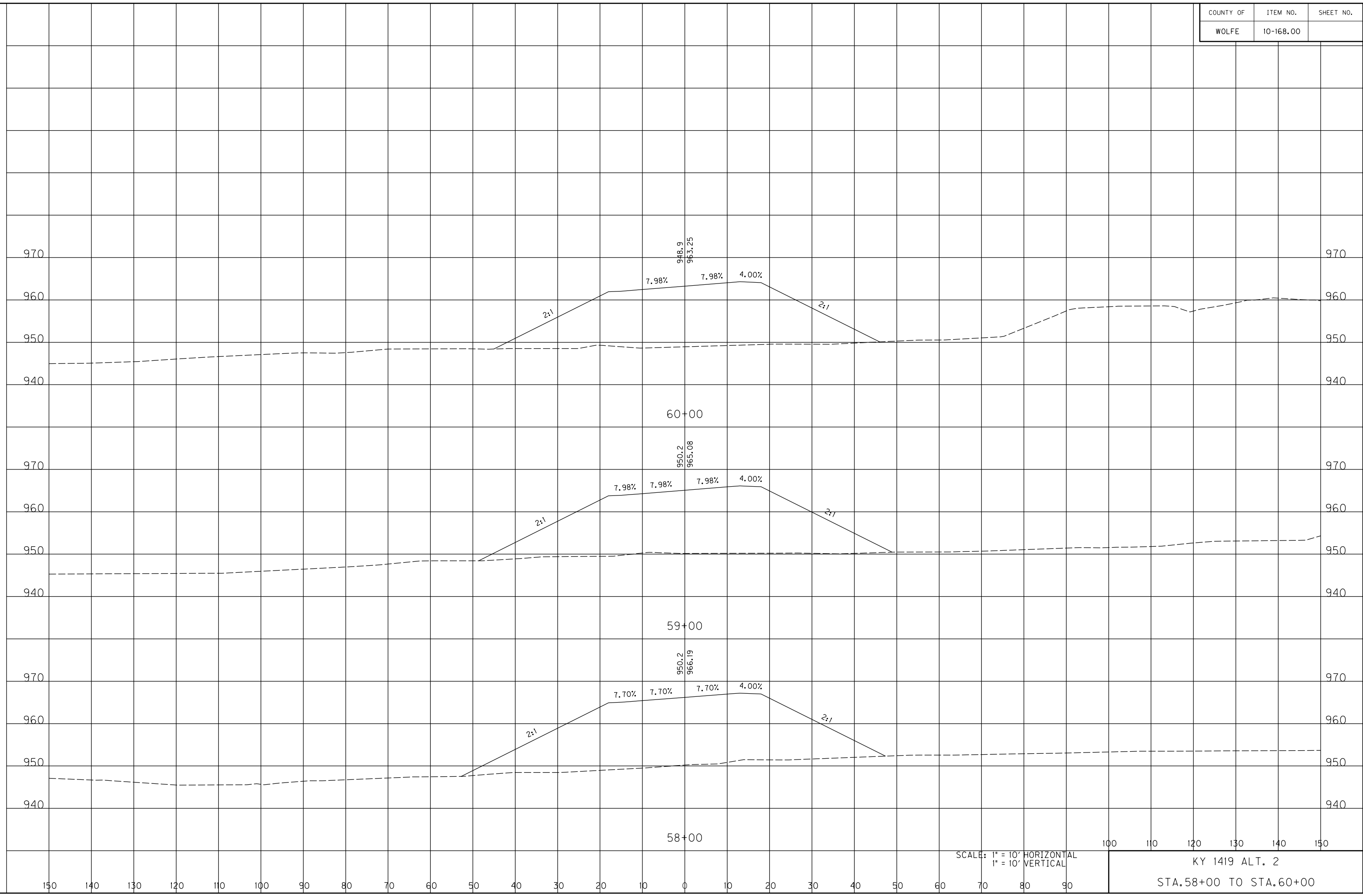
COUNTY OF	ITEM NO.	SHEET NO.
WOLFE	10-168.00	

FILE NAME: C:\PWORKING\PITT\DI42456\XSEC ALT 2 SIDE RD ICA.DGN

USER: owestcot
DATE PLOTTED: November 14, 2014

E-SHEET NAME:

MicroStation v8.11.9.578



SCALE: 1" = 10' HORIZONTAL
1" = 10' VERTICAL

100 110 120 130 140 150

KY 1419 ALT. 2

STA. 58+00 TO STA. 60+00

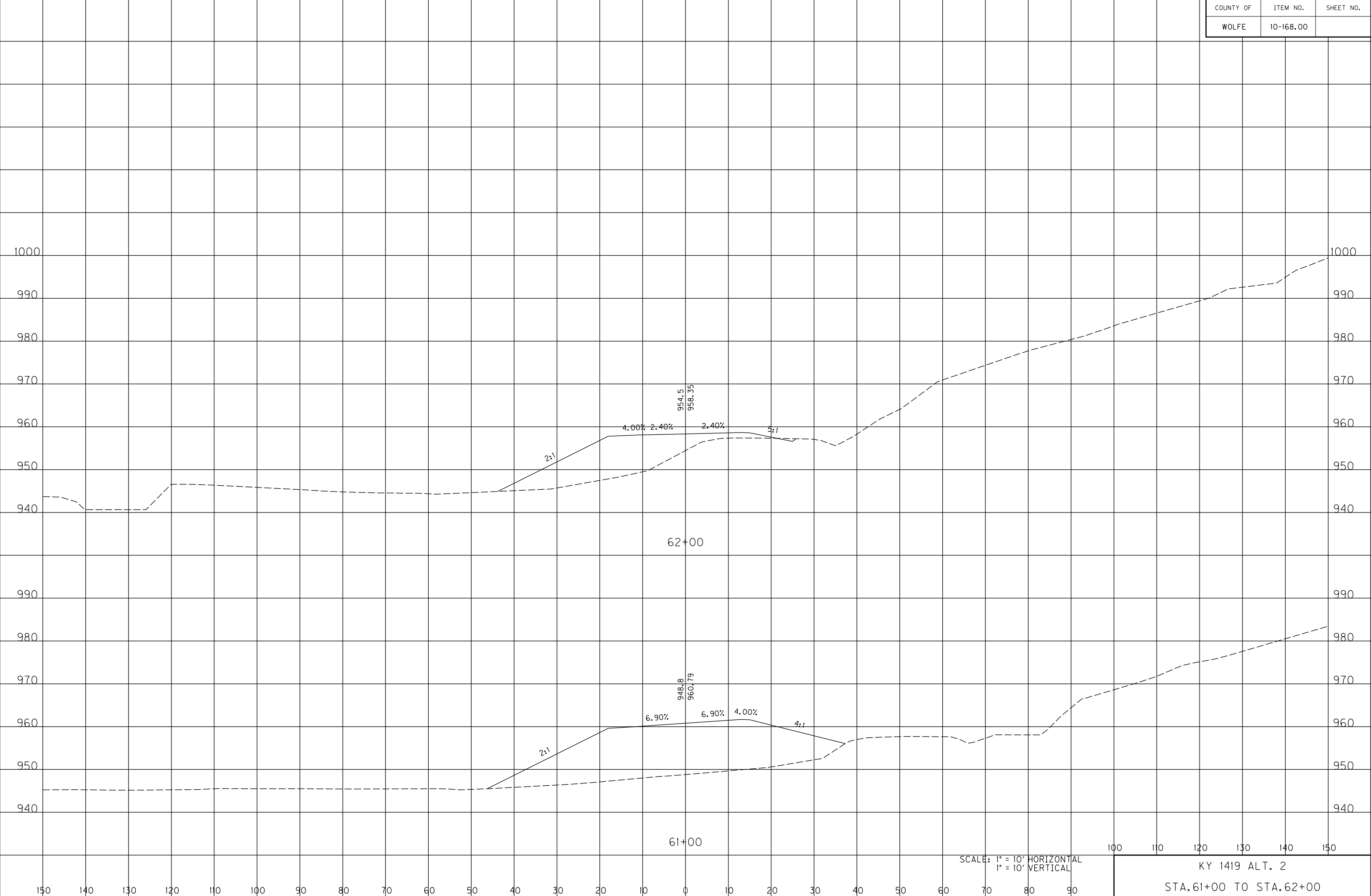
COUNTY OF	ITEM NO.	SHEET NO.
WOLFE	10-168.00	

FILE NAME: C:\PWORKING\PITT\DI142456\XSEC ALT 2 SIDE RD ICA.DGN

USER: owestcot
DATE PLOTTED: November 14, 2014

E-SHEET NAME:

MicroStation v8.11.9.578



SCALE: 1" = 10' HORIZONTAL
1" = 10' VERTICAL

100 110 120 130 140 150

KY 1419 ALT. 2

STA. 61+00 TO STA. 62+00

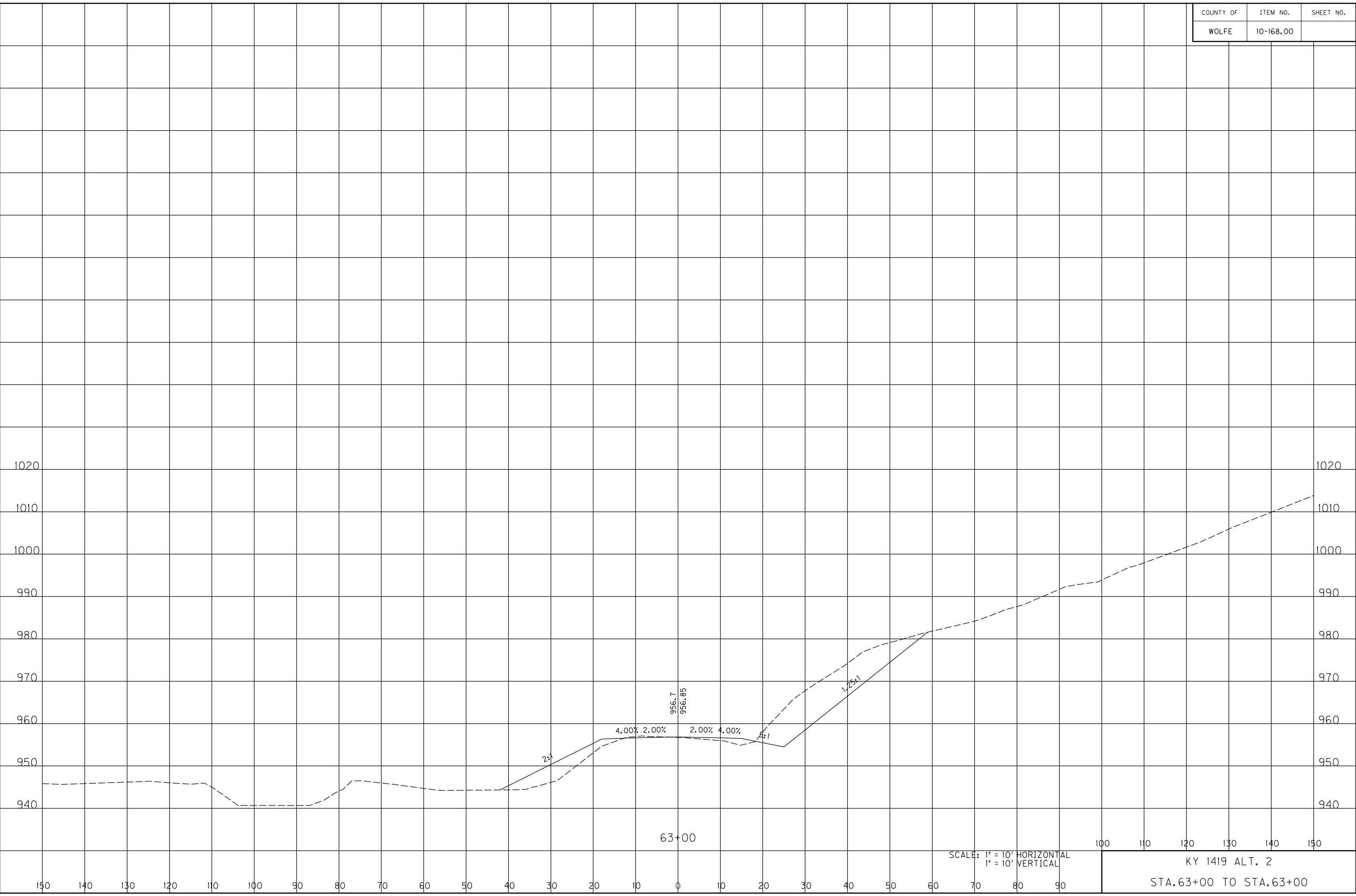
COUNTY OF	ITEM NO.	SHEET NO.
WOLFE	10-168.00	

FILE NAME: C:\PWORKING\PITT\DI142456\XSEC ALT 2 SIDE RD ICA.DGN

USER: owestcot
DATE PLOTTED: November 14, 2014

E-SHEET NAME:

MicroStation v8.11.9.578



SCALE: 1" = 10' HORIZONTAL
1" = 10' VERTICAL

100 110 120 130 140 150

KY 1419 ALT. 2

STA. 63+00 TO STA. 63+00

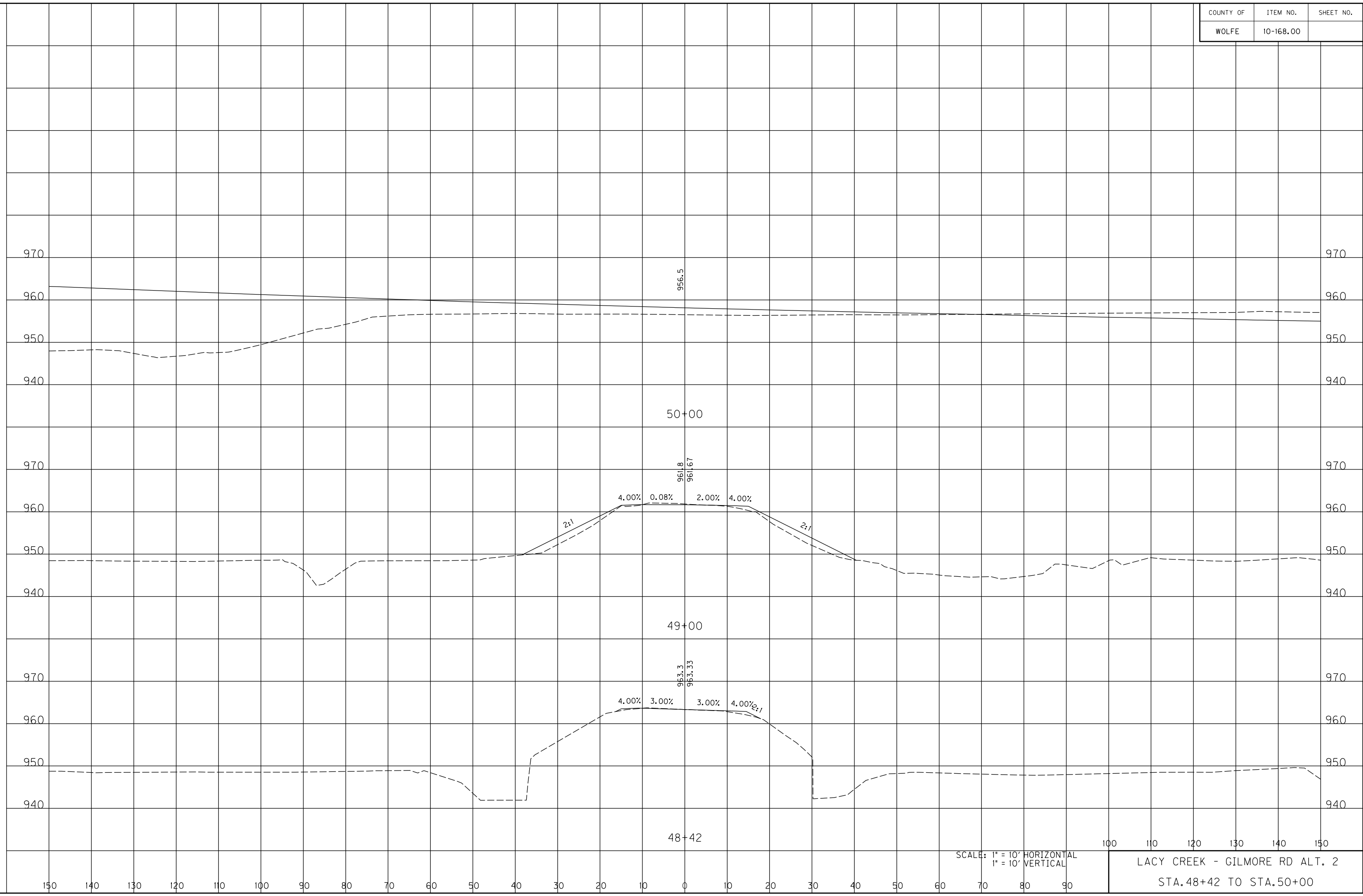
COUNTY OF	ITEM NO.	SHEET NO.
WOLFE	10-168.00	

FILE NAME: C:\PWORKING\PITT\DI42456\XSEC ALT 2 SIDE RD ICA.DGN

USER: owestcot
DATE PLOTTED: November 14, 2014

E-SHEET NAME:

MicroStation v8.11.9.578



SCALE: 1" = 10' HORIZONTAL
1" = 10' VERTICAL

100 110 120 130 140 150
LACY CREEK - GILMORE RD ALT. 2
STA. 48+42 TO STA. 50+00